
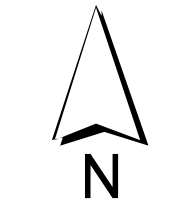



- Dip Site
 - Helipoint
 - X Division Break
 - Drop Point
 - Stopping Area
 - Repeater
 - Safety Zone
 - Water Source
 - Completed Dozer Line
 - Completed Fuel Break
- Completed Hand Line
 - Completed Mixed Construction Line
 - Completed Road as Line
 - Fire Edge
 - Contained Line
 - Forest Boundaries
 - County or Equivalent
- State Highway/County Road/Interstate
 - Forest Road
 - Private/Other Road
 - Trail
 - Railroads
- Direct Protection Areas
 - CAL FIRE
 - Local
 - National Park Service
 - U.S. Fish and Wildlife Service
- USDA Forest Service
 - Klamath National Forest
 - Modoc National Forest
 - Shasta-Trinity National Forest
 - Department of Defense
 - Bureau of Land Management (BLM)
 - National Park Service
 - FRUIT GROWERS SUPPLY COMPANY
- Transportation
 - Main Roads

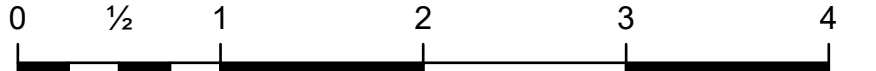
Operations Div T
Antelope Fire
 CA-KNF-006454
 9/16/2021
 145,204 acres at 9/15/21 2300



Incident Management Team







0 1/2 1 2 3 4 Miles

1:60,000

Map Updated: 9/16/2021 9:56 AM