

Operations Overview Map


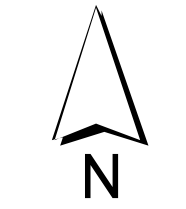

Antelope Fire

CA-KNF-006454

9/16/2021

145,204 acres at 9/15/21 2300

- | | | | |
|--|--|---|---|
| <ul style="list-style-type: none"> Dip Site Helispot Division Break Incident Command Post Drop Point Camp Staging Area Mobile Weather Unit Repeater Safety Zone Water Source Completed Dozer Line Completed Fuel Break | <ul style="list-style-type: none"> Completed Hand Line Completed Mixed Construction Line Completed Road as Line Fire Edge Contained Line Forest Boundaries County or Equivalent Main Roads State Highway/County Road/Interstate Forest Road Private/Other Road | <ul style="list-style-type: none"> Trail Railroads Direct Protection Areas CAL FIRE Local National Park Service U.S. Fish and Wildlife Service USDA/Forest Service Ownership Klamath National Forest Modoc National Forest Shasta-Trinity National Forest | <ul style="list-style-type: none"> Department of Defense National Park Service Bureau of Land Management (BLM) CAMPBELL GLOBAL LLC FRUIT GROWERS SUPPLY COMPANY HANCOCK TIMBER RESOURCE GROUP MICHIGAN-CALIFORNIA TIMBER COMPANY SHASTA CASCADE TIMBERLANDS LLC SIERRA PACIFIC INDUSTRIES |
|--|--|---|---|

0 1 2 3 4 Miles

1:90,000

Map Updated: 9/16/2021 9:59 AM