

<ul style="list-style-type: none"> ● Dip Site ○ Helispot X Division Break ◆ Repeater ▲ Safety Zone ⊞ Completed Burnout ⊞ Completed Dozer Line M Completed Fuel Break ⊞ Completed Hand Line ⊞ Completed Mixed Construction Line 	<ul style="list-style-type: none"> — Completed Road as Line — Access or Improved Road — Highlighted Feature — Aerial Hazard — Route — Temporary Flight Restriction — Fire Edge — Contained Line — Forest Boundaries — County or Equivalent 	<p>Transportation</p> <ul style="list-style-type: none"> — Main Roads — Trail — Railroads <p>Ownership</p> <ul style="list-style-type: none"> — Klamath National Forest — Modoc National Forest — Shasta-Trinity National Forest — National Park Service 	<ul style="list-style-type: none"> — CAMPBELL GLOBAL LLC — FRUIT GROWERS SUPPLY COMPANY — HANCOCK TIMBER RESOURCE GROUP — MICHIGAN-CALIFORNIA TIMBER COMPANY — SHASTA CASCADE TIMBERLANDS LLC — SIERRA PACIFIC INDUSTRIES
--	--	---	---


Air Operations Map

Antelope Fire


CA-KNF-006454

9/16/2021


145,204 acres at 9/15/21 2300

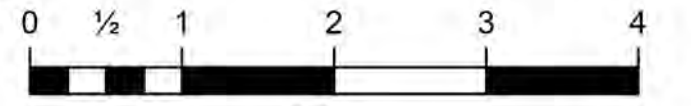


California Department of Forestry and Fire Protection
Incident Management Team



N





0 1/2 1 2 3 4 Miles

1:80,000

Map Updated: 9/16/2021 9:55 AM