


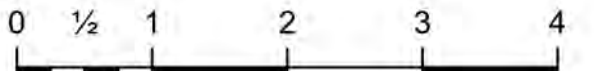


- Dip Site
- X Helipoint
- X Division Break
- Incident Command Post
- Drop Point
- Camp
- Staging Area
- Mobile Weather Unit
- Repeater
- Safety Zone
- Water Source
- Completed Dozer Line
- Completed Fuel Break
- Completed Hand Line
- Completed Mixed Construction Line
- Completed Road as Line
- Contained Line
- Forest Boundaries
- County or Equivalent
- Transportation
- Main Roads
- State Highway/County Road/Interstate
- Forest Road
- Private/Other Road
- Trail
- Gairroads
- Direct Protection Areas
- Fire Edge
- Local
- National Park Service
- U.S. Fish and Wildlife Service
- USDA/Forest Service
- Ownership
- Klamath National Forest
- Modoc National Forest
- Shasta-Trinity National Forest
- Department of Defense
- National Park Service
- Bureau of Land Management (BLM)
- CAL FIRE
- FRUIT GROWERS SUPPLY COMPANY
- HANCOCK TIMBER RESOURCE GROUP
- MICHIGAN-CALIFORNIA TIMBER COMPANY
- SHASTA CASCADE TIMBERLANDS LLC
- SIERRA PACIFIC INDUSTRIES

Operations Overview Map
Antelope Fire
 CA-KNF-006454
 9/16/2021
 145,204 acres at 9/15/21 2300


 1:90,000
Map Updated: 9/16/2021 9:59 AM