


- ⊗ Completed Dozer Line
- ⊘ Completed Fuel Break
- ⊙ Completed Hand Line
- ⊚ Completed Mixed Construction Line
- ⊛ Completed Road as Line
- ⊜ Fire Edge
- ⊝ Contained Line


- Ownership**
- Bureau of Land Management (BLM)
  - Bureau of Reclamation (BOR)
  - National Park Service (NPS)
  - State
  - US Fish and Wildlife Service (USFWS)
  - US Forest Service (USFS)
  - Private; Undetermined

**Ownership**  
**Antelope Fire**  
 CA-KNF-006454  
 9/16/2021  
 145,204 acres at 9/15/21 2300


Ownership	Acres
Klamath National Forest	88316
Private	22589
Modoc National Forest	16787
NPS	12542
Shasta-Trinity National Forest	4967
Bureau of Land Management	3

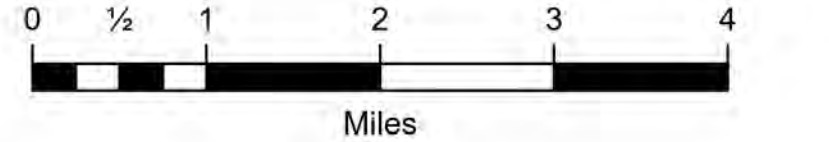


California  
Department of  
Forestry and  
Fire Protection  
Incident  
Management  
Team



N





0 1/2 1 2 3 4  
Miles

1:70,000

Map Updated: 9/16/2021 4:24 PM