
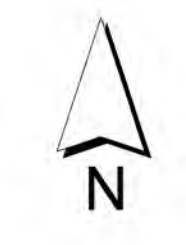



- Dip Site
- X Division Break
- Incident Command Post
- Drop Point
- Closure
- Staging Area
- Landmark
- Gate
- Repeater
- Safety Zone
- Fire Edge
- Contained Line
- Forest Boundaries
- County or Equivalent
- Main Roads
- State Highway/County Road/Interstate
- Forest Road
- Private/Other Road
- Trail
- Railroads
- Department of Defense
- National Park Service
- Private

**Transportation Map**  
**Antelope Fire**  
 CA-KNF-006454  
 9/16/2021  
 145,204 acres at 9/15/21 2300

  
  
  
 0 1 2 3 4  
 Miles  
 1:100,000  
Map Updated: 9/16/2021 10:04 AM