


- Dip Site
- Helispot
- X Division Break
- ◆ Repeater
- ▲ Safety Zone
- ▬ Completed Burnout
- ▬ Completed Dozer Line
- ▬ Completed Fuel Break
- ▬ Completed Hand Line
- ▬ Completed Mixed Construction Line
- ▬ Completed Road as Line
- ▬ Access or Improved Road


- ▬ Highlighted Feature
- ▬ Route
- ▬ Temporary Flight Restriction
- ▬ Fire Edge
- ▬ Contained Line
- ▬ Forest Boundaries
- ▬ County or Equivalent
- ▬ Transportation
- ▬ Main Roads
- ▬ Trail
- ▬ Railroads

- Ownership**
- ▬ Klamath National Forest
 - ▬ Modoc National Forest
 - ▬ Shasta-Trinity National Forest
 - ▬ National Park Service
 - ▬ CAMPBELL GLOBAL LLC
 - ▬ FRUIT GROWERS SUPPLY COMPANY
 - ▬ HANCOCK TIMBER RESOURCE GROUP
 - ▬ MICHIGAN-CALIFORNIA TIMBER COMPANY
 - ▬ SHASTA CASCADE TIMBERLANDS LLC
 - ▬ SIERRA PACIFIC INDUSTRIES


Air Operations Map
Antelope Fire
 CA-KNF-006454
 9/17/2021
 145,171 acres at 9/16/21 2100

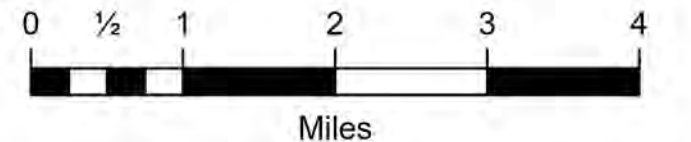


California Department of Forestry and Fire Protection
Incident Management Team



N





0 1/4 1 2 3 4 Miles

1:80,000

Map Updated: 9/16/2021 10:47 PM