



- Dip Site
- Helispot
- X Division Break
- ◆ Repeater
- ▲ Safety Zone
- ▭ Completed Burnout
- ▭ Completed Dozer Line
- ▭ Completed Fuel Break
- ▭ Completed Hand Line
- ▭ Completed Mixed Construction Line
- ▭ Completed Road as Line
- ▭ Access or Improved Road
- Highlighted Feature
- Route
- Temporary Flight Restriction
- Fire Edge
- Contained Line
- Forest Boundaries
- County or Equivalent
- Transportation
- Main Roads
- Trail
- Railroads


- Ownership**
- Klamath National Forest
  - Modoc National Forest
  - Shasta-Trinity National Forest
  - National Park Service
  - CAMPBELL GLOBAL LLC
  - FRUIT GROWERS SUPPLY COMPANY
  - HANCOCK TIMBER RESOURCE GROUP
  - MICHIGAN-CALIFORNIA TIMBER COMPANY
  - SHASTA CASCADE TIMBERLANDS LLC
  - SIERRA PACIFIC INDUSTRIES

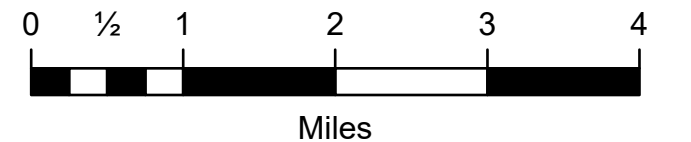
**Air Operations Map**  
**Antelope Fire**  
 CA-KNF-006454  
 9/18/2021  
 145,188 acres at 9/17/21 2100



California Department of Forestry and Fire Protection  
Incident Management Team







0 1 2 3 4 Miles

1:80,000

Map Updated: 9/17/2021 11:12 PM