

- Dip Site
- Helispot
- X Division Break
- ┆ Branch Break
- Incident Command Post
- Drop Point
- Camp
- Staging Area
- Repeater
- ▲ Safety Zone
- ▲ Water Source
- Completed Dozer Line
- M Completed Fuel Break
- Completed Hand Line
- Completed Mixed Construction Line
- Completed Road as Line
- Fire Edge
- Contained Line
- Forest Boundaries
- County or Equivalent
- Transportation
- Main Roads
- State Highway/County Road/Interstate
- Forest Road
- Private/Other Road
- Department of Defense
- National Park Service
- Bureau of Land Management (BLM)
- CAL FIRE
- Local
- National Park Service
- U.S. Fish and Wildlife Service
- USDA/Forest Service
- Ownership
- Klamath National Forest
- Modoc National Forest
- Shasta-Trinity National Forest


Operations Overview Map

Antelope Fire

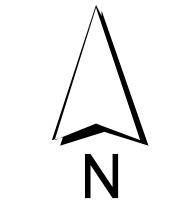
CA-KNF-006454

9/22/2021


145,632 acres as 9/19/2021




California
Department of
Forestry and
Fire Protection
Incident
Management
Team



N





0 1/2 1 2 3 4
Miles
1:80,000

Map Updated 9/21/2021 10:22 PM