
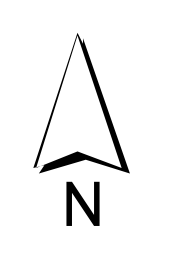



- Completed - Ready for Inspection
- Repair Needed
- Layout Complete
- Layout Incomplete
- Cutting and Processing Complete
- Avoidance Areas
- Survey Monuments
- Guzzlers
- Wells
- Tanks
- Cattle Guards
- Avoidance Areas
- Pipeline
- Fiber Optics Line
- Fences
- Phone Line
- Power Line
- Cleared for Layout
- Cleared for Layout

# Hazard Tree Protection Planning Map

## Antelope Fire

CA-KNF-006454  
10/2/2021

0 0.4 0.8 1.6 2.4 3.2 4 Miles

Map Updated: 10/2/2021 7:49 AM