




- Dip Site
- Helispot
- ⌘ Division Break
- Drop Point
- ◆ Repeater
- ▲ Safety Zone
- ⌘ Completed Dozer Line
- ⌘ Completed Fuel Break
- ⌘ Completed Hand Line
- ⌘ Completed Mixed Construction Line
- Completed Road as Line
- Contained Line
- Forest Boundaries
- County or Equivalent Transportation
- Main Roads
- State Highway/County Road/Interstate
- Forest Road
- Private/Other Road
- Trail
- Direct Protection Areas
- CAL FIRE
- National Park Service
- USDA/Forest Service
- Owship
- Klamath National Forest
- Modoc National Forest
- Shasta-Trinity National Forest
- National Park Service
- Bureau of Land Management (BLM)
- FRUIT GROWERS SUPPLY COMPANY
- Accountable Property
- Accountable Property
- Other Property
- Pump
- Water Tank

Division M Zoom - Operations
Antelope Fire
 CA-KNF-006454
 10/2/2021
 145,632 acres at 9/19/2021

0 0.28 0.55 1.1 1.65 2.2 Miles

1:24,000

Map Updated: 10/1/2021 9:05 PM