


<b>Hazard Tree Roads</b>	Forest Boundaries	Forest Ownership	SurveyType Text
Priority	County or Equivalent	Klamath National Forest	Township/Range Protracted
1	NPS	Modoc National Forest	Township/Range
2		Shasta-Trinity National Forest First Division Type Description	Section Protracted
3		Wildfire Daily Fire Perimeter	Section
4			

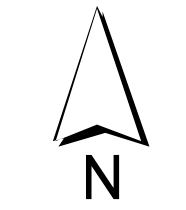
# Hazard Tree Progression Map


## Antelope Fire

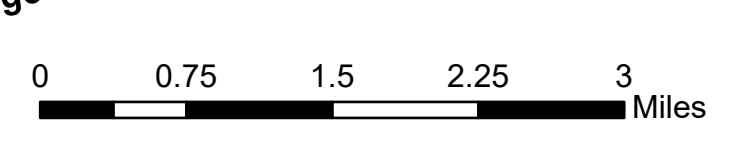
CA-KNF-006454  
10/2/2021



Nevada Type 3  
Incident Management Team







0 0.75 1.5 2.25 3 Miles