
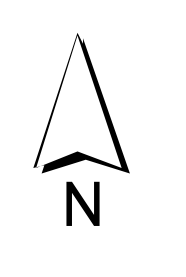



- Completed - Inspected
- Repair Needed
- Layout Complete
- Layout Incomplete
- Cutting and Processing Complete
- Avoidance Areas
- Survey Monuments
- Guzzlers
- Wells
- Tanks
- Complete Avoidance Areas
- Avoidance Areas
- Cattle Guards
- Pipelines
- Fiber Optics Line
- Fences
- Phone Line
- Power Line
- Cleared for Layout
- Cleared for Layout

Hazard Tree Protection
Planning Map
Antelope Fire
 CA-KNF-006454
 10/3/2021

0 0.4 0.8 1.6 2.4 3.2 4 Miles

Map Updated: 10/2/2021 9:43 PM