




<p>Hazard Tree Roads Priority</p> <ul style="list-style-type: none"> 1 2 3 4 	<ul style="list-style-type: none"> Forest Boundaries County or Equivalent NPS 	<p>Forest Ownership</p> <ul style="list-style-type: none"> Klamath National Forest Mdoc National Forest Shasta-Trinity National Forest First Division Type Description Wildfire Daily Fire Perimeter 	<p>SurveyType Text</p> <ul style="list-style-type: none"> Township/Range Protracted Township/Range Section Protracted Section
---	--	---	--

Hazard Tree Progression Map
Antelope Fire
 CA-KNF-006454
 10/5/2021







0 0.75 1.5 2.25 3 Miles
Map Updated: 10/4/2021 9:19 PM