

<ul style="list-style-type: none"> TMN Derived Names - Census TMN Derived Names - Populated Place TMN Derived Names Label Point Point Point Air Operations Helispot Logistics Drop Point Staging Area Reference Value at Risk Other 	<ul style="list-style-type: none"> Landmark Gate Bridge Repair Water Development or Draft Site Structure Wisp Road Crossing Resource Location Repair Point Landing or Log Deck Hazard Tree Fence - Cut/Damaged 	<ul style="list-style-type: none"> Water Tank Event Line Ops Completed Completed Burnout Completed Doser Line Completed Fuel Break Completed Hand Line Completed Mixed Construction Line Completed Road as of Line Ops Planned Planned Secondary Line Reference Access or Improved Road 	<ul style="list-style-type: none"> Highlighted Feature Fire - Fire Management Other - See Comments Repair Status Point Completed - Inspected Completed - Ready for Inspection In Progress Repair Needed Unknown
--	--	--	--

<ul style="list-style-type: none"> Repair Status Line Repair Line Completed - Inspected Completed - Ready for Inspection In Progress Repair Needed Roads THMARC Local Road 4WD Main Roads Forest Boundaries 	<ul style="list-style-type: none"> County or Equivalent NPS Forest Ownership Klamath National Forest Modoc National Forest Shasta-Trinity National Forest Forest - Industry Owners Timberland Owner CAMPBELL GLOBAL LLC FRUIT GROWERS SUPPLY COMPANY HANCOCK TIMBER RESOURCE GROUP MICHIGAN-CALIFORNIA TIMBER COMPANY SHASTA CASCADE TIMBERLANDS LLC 	<ul style="list-style-type: none"> SIERRA PACIFIC INDUSTRIES SurveyType Text Township/Range Proctored Township/Range Section Section Event Polygon Polygon Type Other Wildfire Daily Fire Perimeter
---	---	---


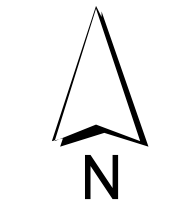

Repair Overview Map

Antelope Fire

CA-KNF-006454

10/10/2021

145,632 acres at 9/19/2021

0 1 2 3 4 Miles

1:90,000

Map Updated: 10/9/2021 8:27 PM