




- Airstrip or Airport
- Dip Site
- Helispot
- X Division Break
- Incident Command Post
- Drop Point
- Closure
- Camp
- Staging Area
- Lookout
- Landmark
- Gate
- Bridge
- Repeater
- ▲ Safety Zone
- Fire Edge
- Contained Line
- County Boundaries
- Forest or Equivalent
- Main Roads
- State Highway/County Road/Interstate
- Forest Road
- Private/Other Road
- Trail
- Railroads
- Department of Defense
- National Park Service
- Private

**Transportation Map**  
**Antelope Fire**  
 CA-KNF-006454  
 10/12/2021  
 145,632 acres at 9/19/2021

0 1/4 1 2 3 4  
 Miles  
 1:100,000  
Map Updated: 10/11/2021 8:18 PM