







Fire: Antelope
 Briefing Date: 20210810
 Imagery Date: 20210810
 Imagery Time: 2350 MDT
 IR Analyst: Chris Maxwell
 Interpreted Acreage: 43619


-  Heat Perimeter
-  Intense Heat
-  Scattered Heat
-  Isolated Heat Sources



NAD 1983 UTM ZONE 10N

SCALE: 1:85,000

0 0.75 1.5 3 Miles



Copyright: © 2013 National Geographic Society, i-cubed, Esri, HERE, Garmin, NGA, USGS, NPS

