








Fire: Antelope
 Briefing Date: 20210811
 Imagery Date: 20210810
 Imagery Time: 2120 MDT
 IR Analyst: Chris Maxwell
 Interpreted Acreage: 43900

-  Heat Perimeter
-  Intense Heat
-  Scattered Heat
-  Isolated Heat Sources



NAD 1983 UTM ZONE 10N

SCALE: 1:85,000



Earthstar Geographics, Esri, HERE, Garmin, NGA, USGS, NPS

