







Fire: Antelope
 Briefing Date: 20210812
 Imagery Date: 20210811
 Imagery Time: 2250 MDT
 IR Analyst: Chris Maxwell
 Interpreted Acreage: 44839

-  Heat Perimeter
-  Intense Heat
-  Scattered Heat
-  Isolated Heat Sources



NAD 1983 UTM ZONE 10N

SCALE: 1:85,000

0 0.75 1.5 3 Miles

Earthstar Geographics

