



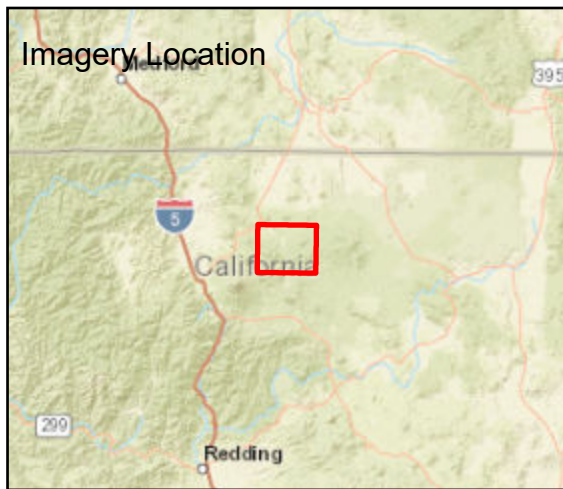




Fire: Antelope
 Briefing Date: 20210814
 Imagery Date: 20210813
 Imagery Time: 2025 MDT
 IR Analyst: Andrew Maxwell
 Interpreted Acreage: 50342

-  Heat Perimeter
-  Intense Heat
-  Scattered Heat
-  Isolated Heat Sources



NAD 1983 UTM ZONE 10N

SCALE: 1:93,000

0 0.75 1.5 3
 Miles

Earthstar Geographics, Esri, HERE, Garmin, NGA, USGS, NPS

