











Fire: Antelope
 Briefing Date: 20210822
 Imagery Date: 20210821
 Imagery Time: 1955
 IR Analyst: Andrew Maxwell
 Interpreted Acreage: 66912

-  Heat Perimeter
-  Intense Heat
-  Scattered Heat
-  Isolated Heat Source
-  Possible Heat Source
-  Cloud Cover
-  Area Covered by IR Flight



NAD 1983 UTM ZONE 10N

SCALE: 1:130,000



Earthstar Geographics, Esri, HERE, Garmin, NGA, USGS, NPS

