








Fire: Antelope
 Briefing Date: 20210903
 Imagery Date: 20210903
 Imagery Time: 0110 MDT
 IR Analyst: Chris Maxwell
 Interpreted Acreage: 71505

-  Heat Perimeter
-  Intense Heat
-  Scattered Heat
-  Isolated Heat Sources



NAD 1983 UTM ZONE 10N

SCALE: 1:125,000



Copyright: © 2013 National Geographic Society, i-cubed, Esri, HERE, Garmin, NGA, USGS, NPS

