











Fire: Antelope  
 Briefing Date: 20210908  
 Imagery Date: 20210907  
 Imagery Time: 2000 MDT  
 IR Analyst: Chris Maxwell  
 Interpreted Acreage: 79702

-  Heat Perimeter
-  Intense Heat
-  Scattered Heat
-  Isolated Heat Source
-  Possible Heat Source
-  Cloud Cover
-  Area Covered by IR Flight



**NAD 1983 UTM ZONE 10N**

**SCALE: 1:124,297**



Earthstar Geographics, Esri, HERE, Garmin, NGA, USGS, NPS

