




## Tennant Fire

CA-KNF-005169

06/30/21

8,159 acres

at 6/29/21 23:05

-  Klamath Supervisor's Office
-  Incident Command Post
-  Wildfire Daily Fire Perimeter

### Directions

- Turn right onto Ford Jones Rd/ S Main St (0.2 mi.)
- Turn left onto Moonlit Oaks Ave (361 ft.)
- Turn right onto I-5 S (7.1 mi.)
- Take 766 toward Grenada/ Gazelle (0
- Turn left onto A12 (18.6 mi.)
- Turn left onto US-97 (37.8 mi.)
- Take a slight left onto S Butte St (0.1 mi)
- Turn left onto W 3rd St (0.2 mi.)
- HS on left

