


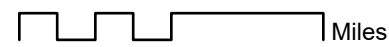



Tennant

CA-KNF-005169
07/04/21 07:00

10,012 acres
at 7/2/21 23:00

-  Fire Edge
-  Contained Line
-  Grid Index Map



Datum: North American 1983

Map Updated: 7/3/2021 2218

