





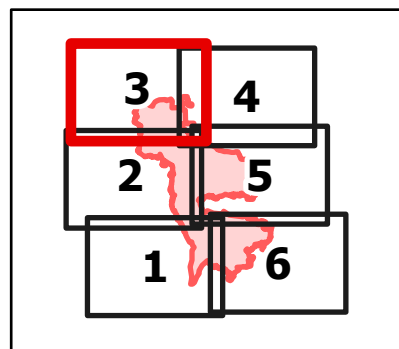


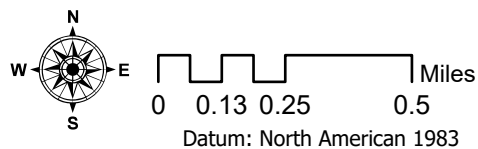
**Tennant**  
CA-KNF-005169  
07/04/21 07:00

10,012 acres  
at 7/2/21 23:00

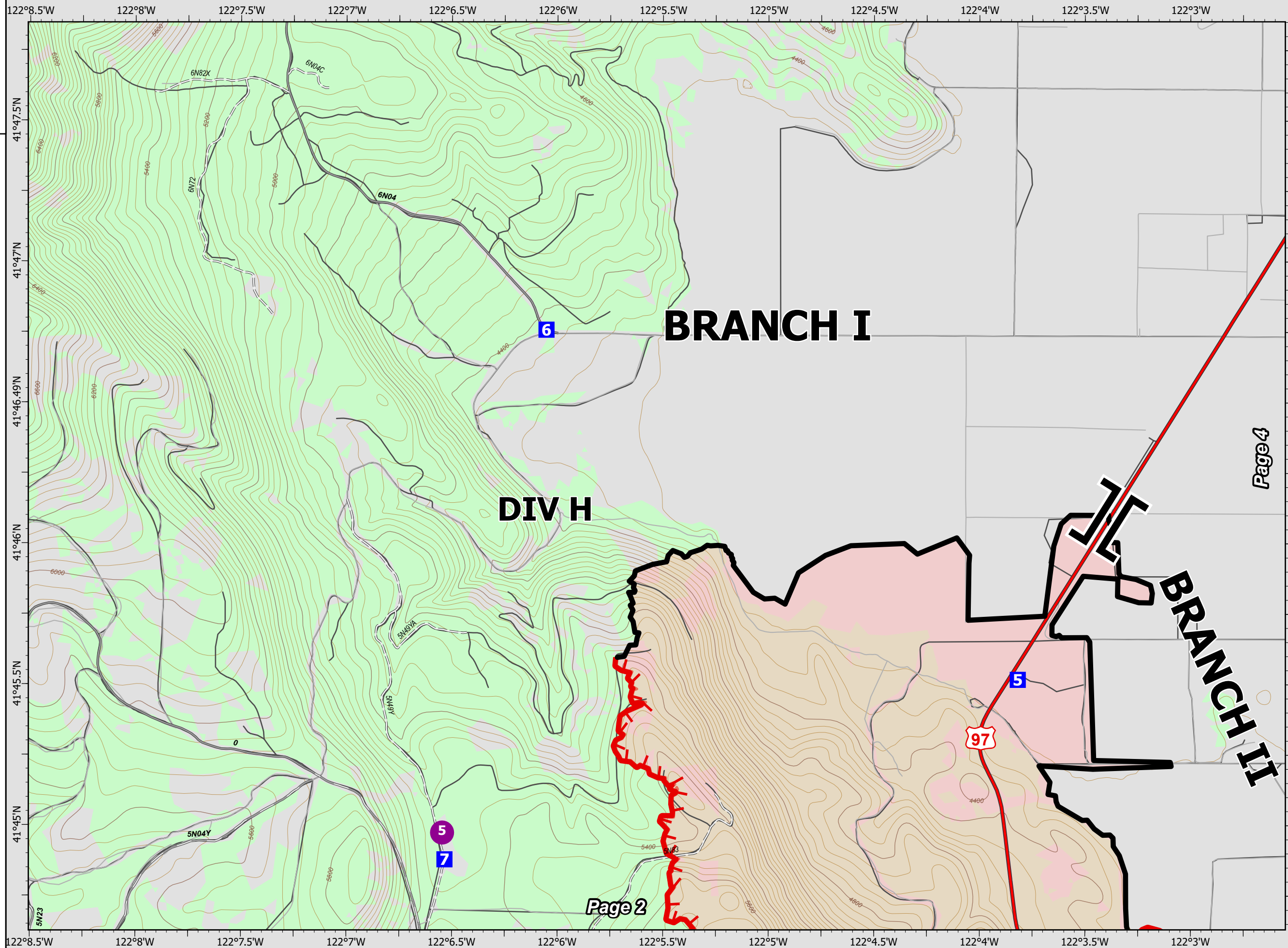
-  Helispot
-  Branch Break
-  Drop Point
-  Fire Edge
-  Contained Line
-  Wildfire Daily Fire Perimeter



Page 3 of 6  
Branches I, II  
Div H



Map Updated: 7/3/2021 2258



Page 4

Page 2