





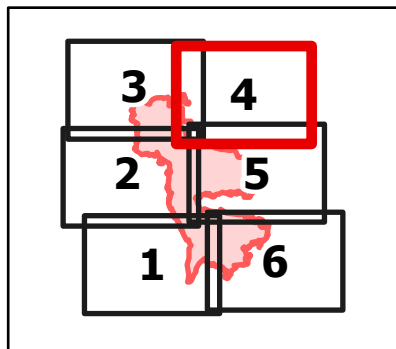


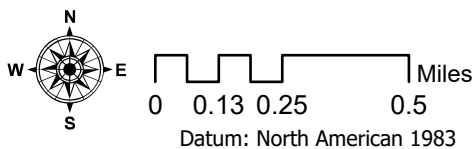
Tennant
CA-KNF-005169
07/04/21 07:00

10,012 acres
at 7/2/21 23:00

-  Dip Site
-  Branch Break
-  Drop Point
-  Fire Edge
-  Contained Line
-  Wildfire Daily Fire Perimeter



Page 4 of 6
Branch II
Div R



Map Updated: 7/3/2021 2258

