


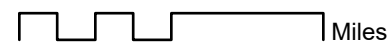
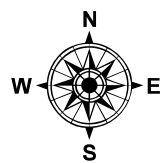


Tennant

CA-KNF-005169
07/05/21 07:00

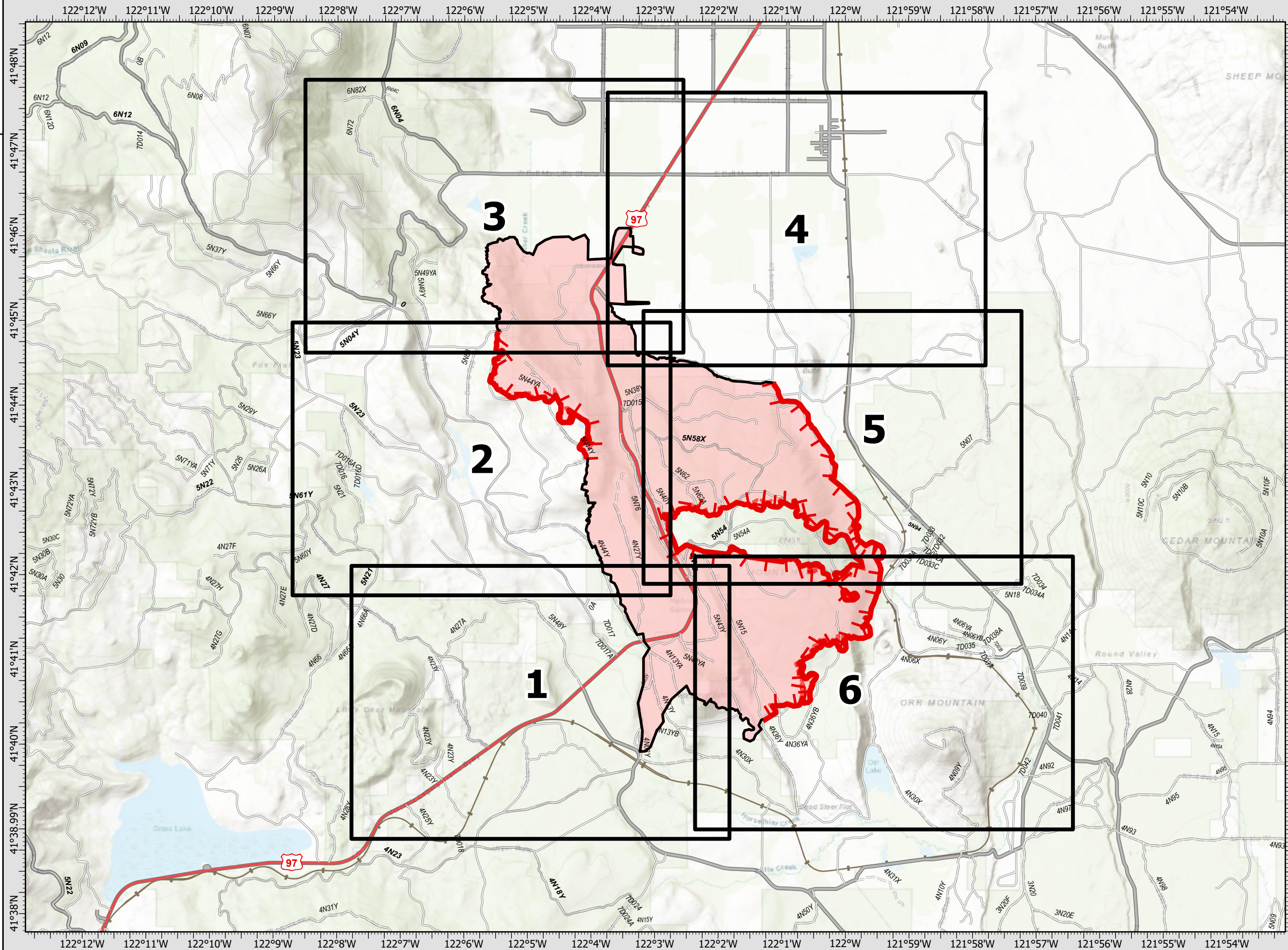
10,407 acres
at 7/3/21 22:15

-  Fire Edge
-  Contained Line
-  Grid Index Map







Datum: North American 1983

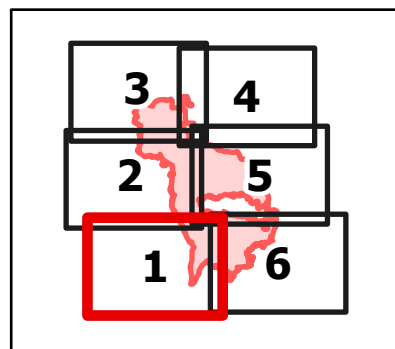
Map Updated: 7/4/2021 2234



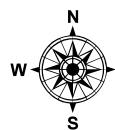
Tennant
CA-KNF-005169
07/05/21 07:00

10,407 acres
at 7/3/21 22:15

-  Branch Break
-  Drop Point
-  Contained Line
-  Wildfire Daily Fire Perimeter

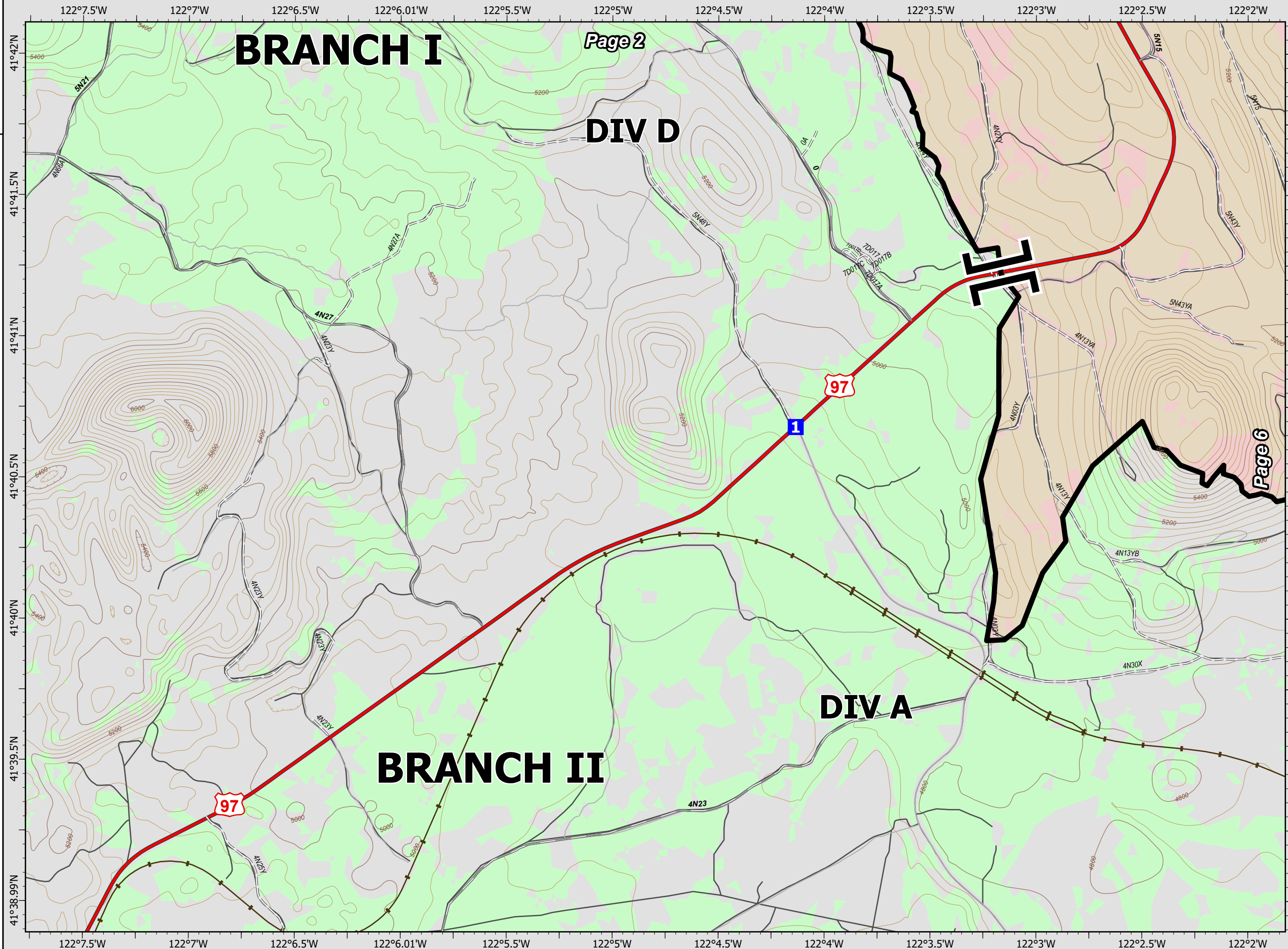


Page 1 of 6
Branches I, II
Divs A, D








0 0.13 0.25 0.5 Miles
Datum: North American 1983

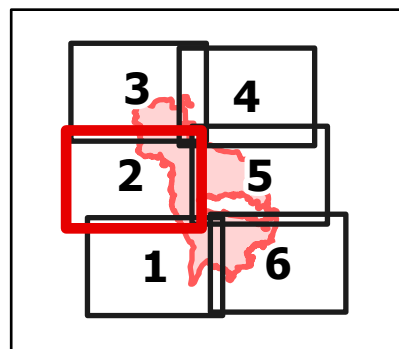
Map Updated: 7/4/2021 2243



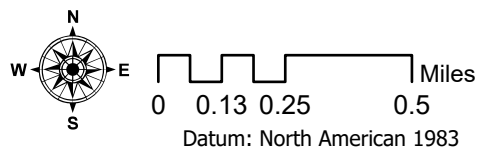
Tennant
CA-KNF-005169
07/05/21 07:00

10,407 acres
at 7/3/21 22:15

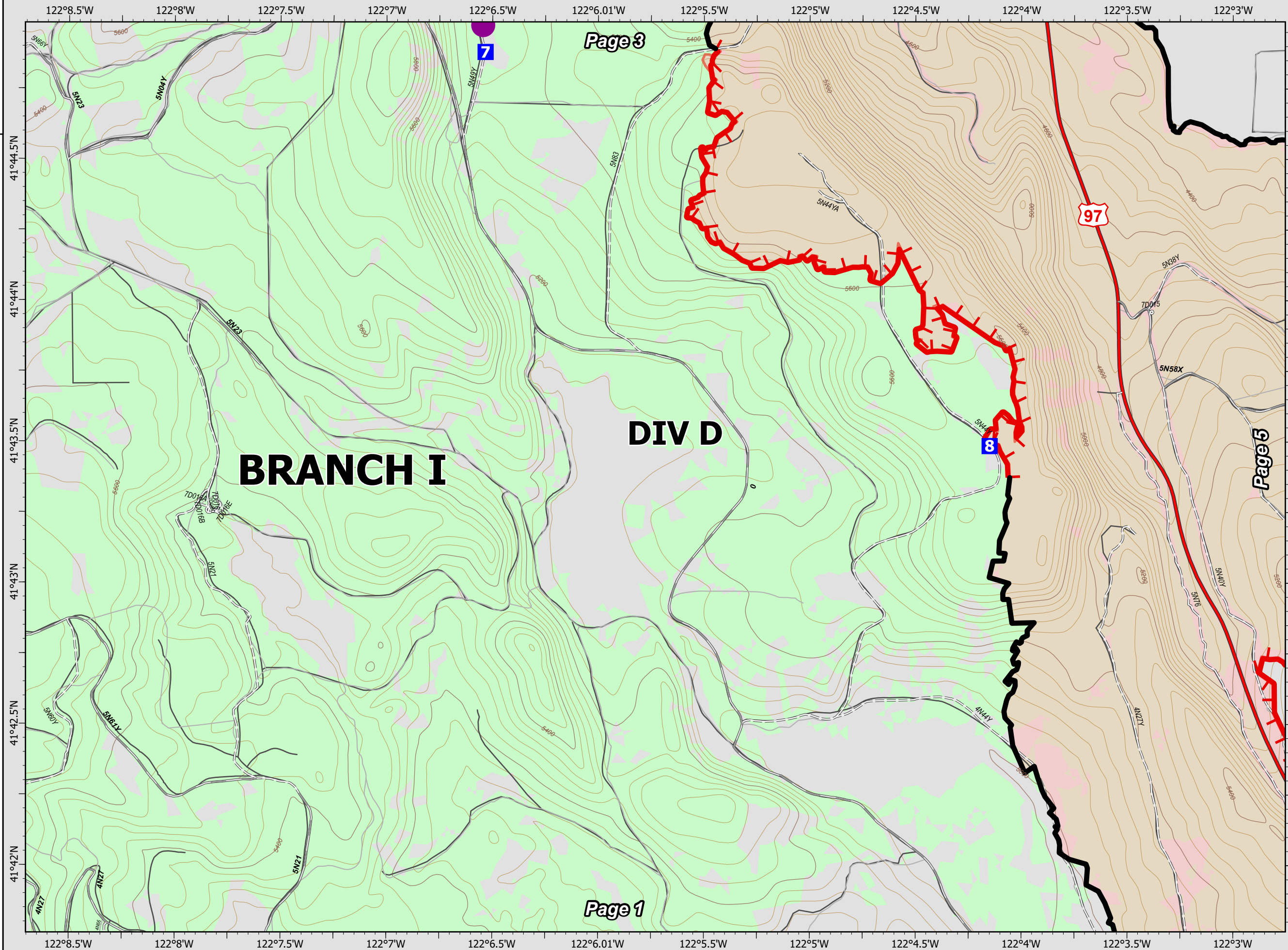
-  Helispot
-  Drop Point
-  Fire Edge
-  Contained Line
-  Wildfire Daily Fire Perimeter



Page 2 of 6
Branch I
Div D









Map Updated: 7/4/2021 2243

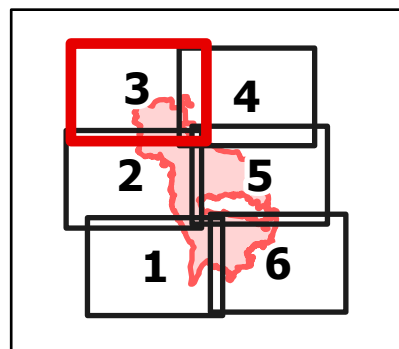


Tennant

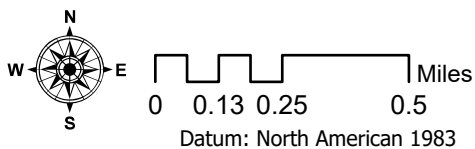
CA-KNF-005169
07/05/21 07:00

10,407 acres
at 7/3/21 22:15

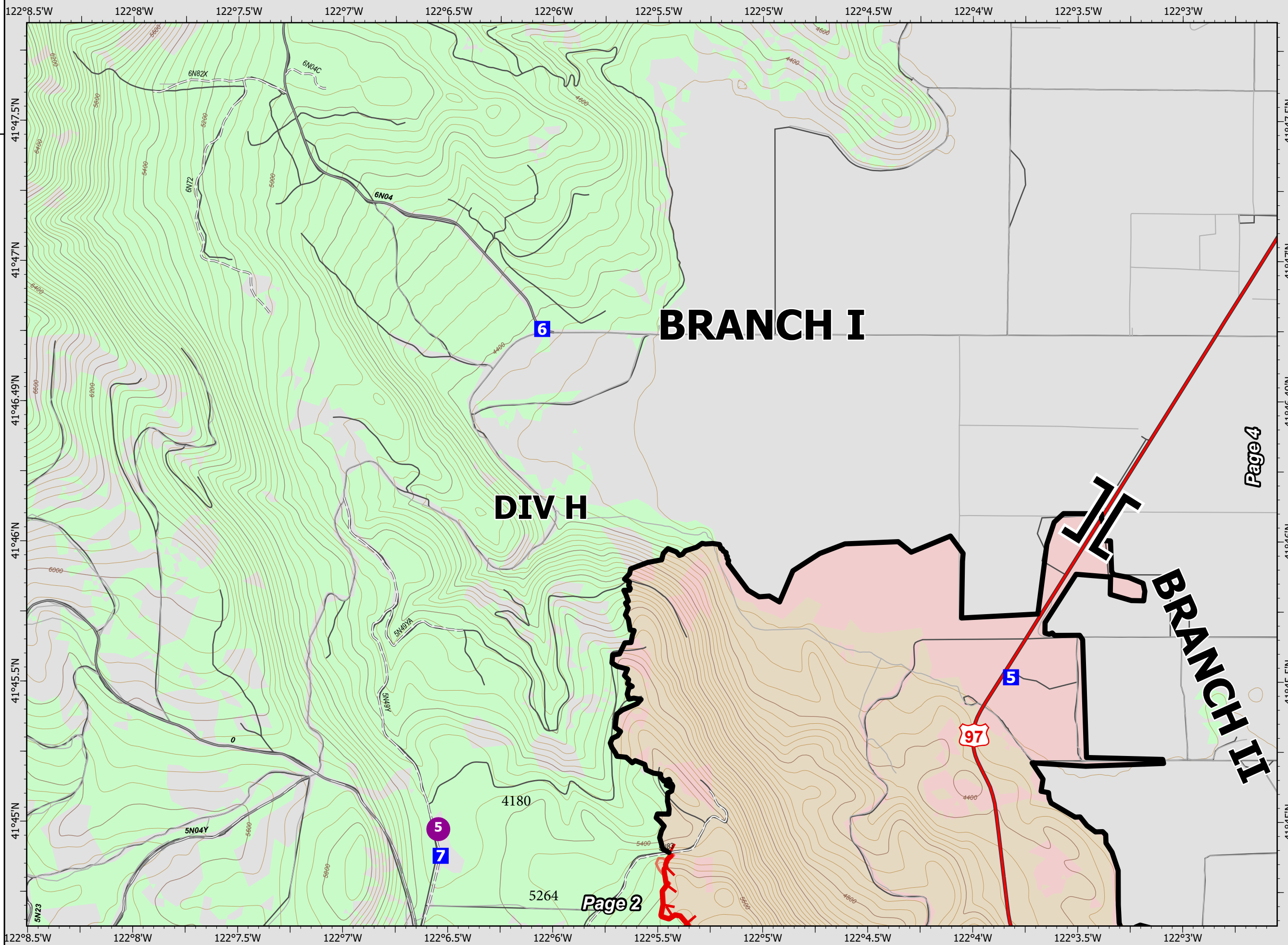
-  Helispot
-  Branch Break
-  Drop Point
-  Fire Edge
-  Contained Line
-  Wildfire Daily Fire Perimeter



Page 3 of 6
Branches I, II
Div H



Map Updated: 7/4/2021 2243



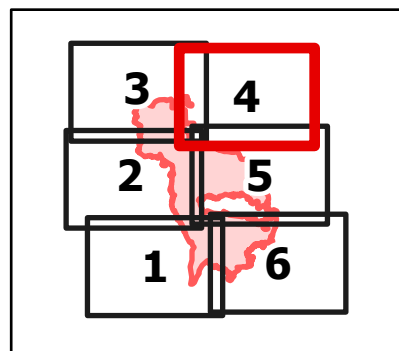
Page 4

Page 2

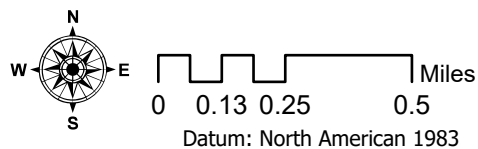
Tennant
CA-KNF-005169
07/05/21 07:00

10,407 acres
at 7/3/21 22:15

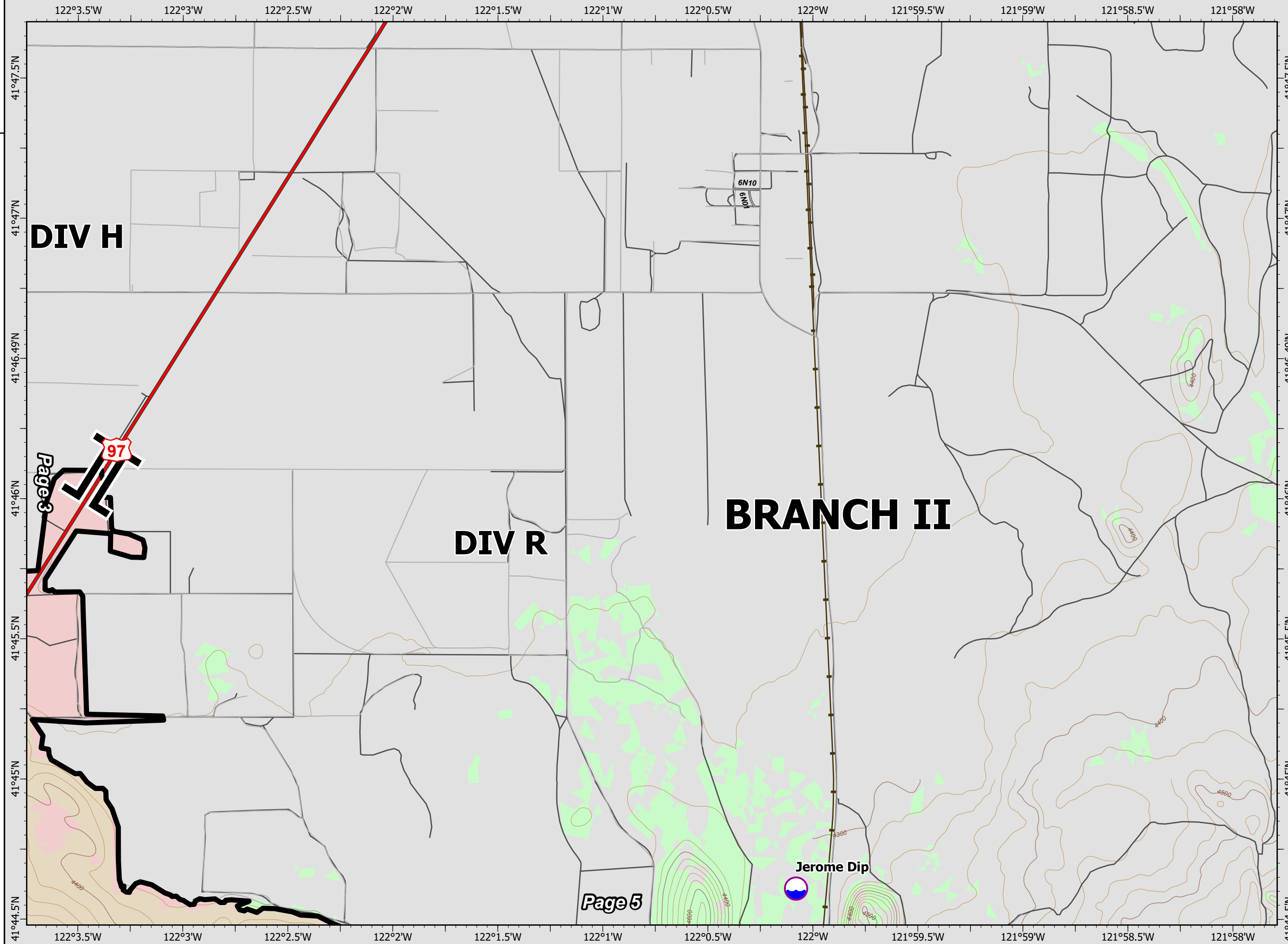
- Dip Site
- Branch Break
- Drop Point
- Contained Line
- Wildfire Daily Fire Perimeter



Page 4 of 6
Branch II
Div R







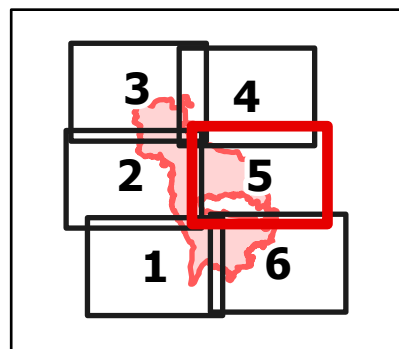
Map Updated: 7/4/2021 2243



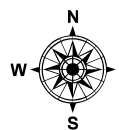
Tennant
CA-KNF-005169
07/05/21 07:00

10,407 acres
at 7/3/21 22:15

-  Dip Site
-  Fire Edge
-  Contained Line
-  Wildfire Daily Fire Perimeter

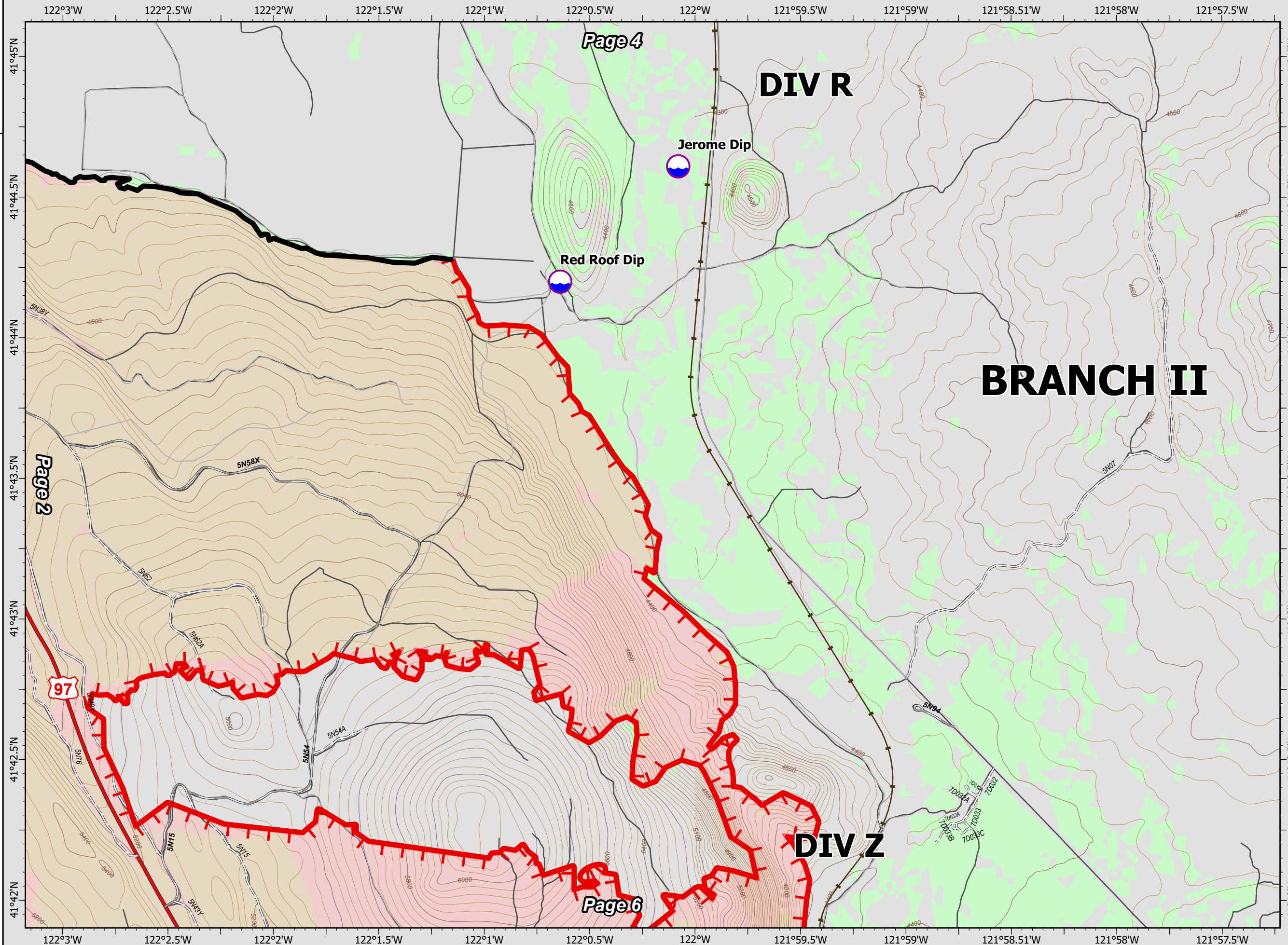


Page 5 of 6
Branch II
Div R, Z




0 0.13 0.25 0.5 Miles
Datum: North American 1983

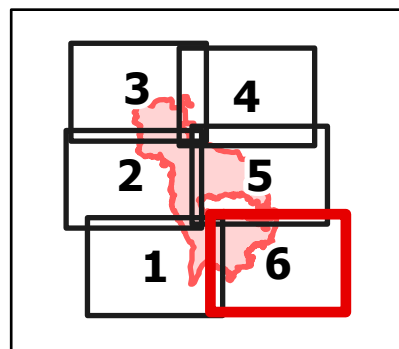
Map Updated: 7/4/2021 2243



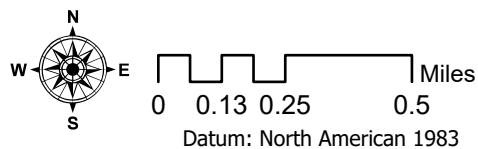
Tennant
CA-KNF-005169
07/05/21 07:00

10,407 acres
at 7/3/21 22:15

-  Pump
-  Dip Site
-  Drop Point
-  Repeater
-  Fire Edge
-  Contained Line
-  Wildfire Daily Fire Perimeter



Page 6 of 6
Branch II
Div Z



Map Updated: 7/4/2021 2243

