



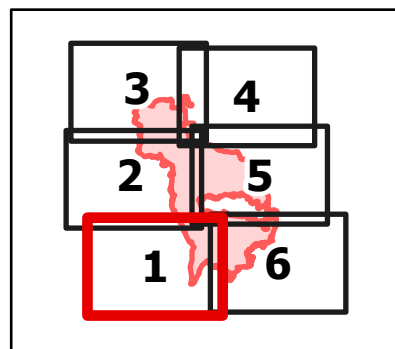


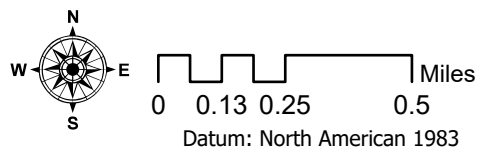
Tennant
CA-KNF-005169
07/05/21 07:00

10,407 acres
at 7/3/21 22:15

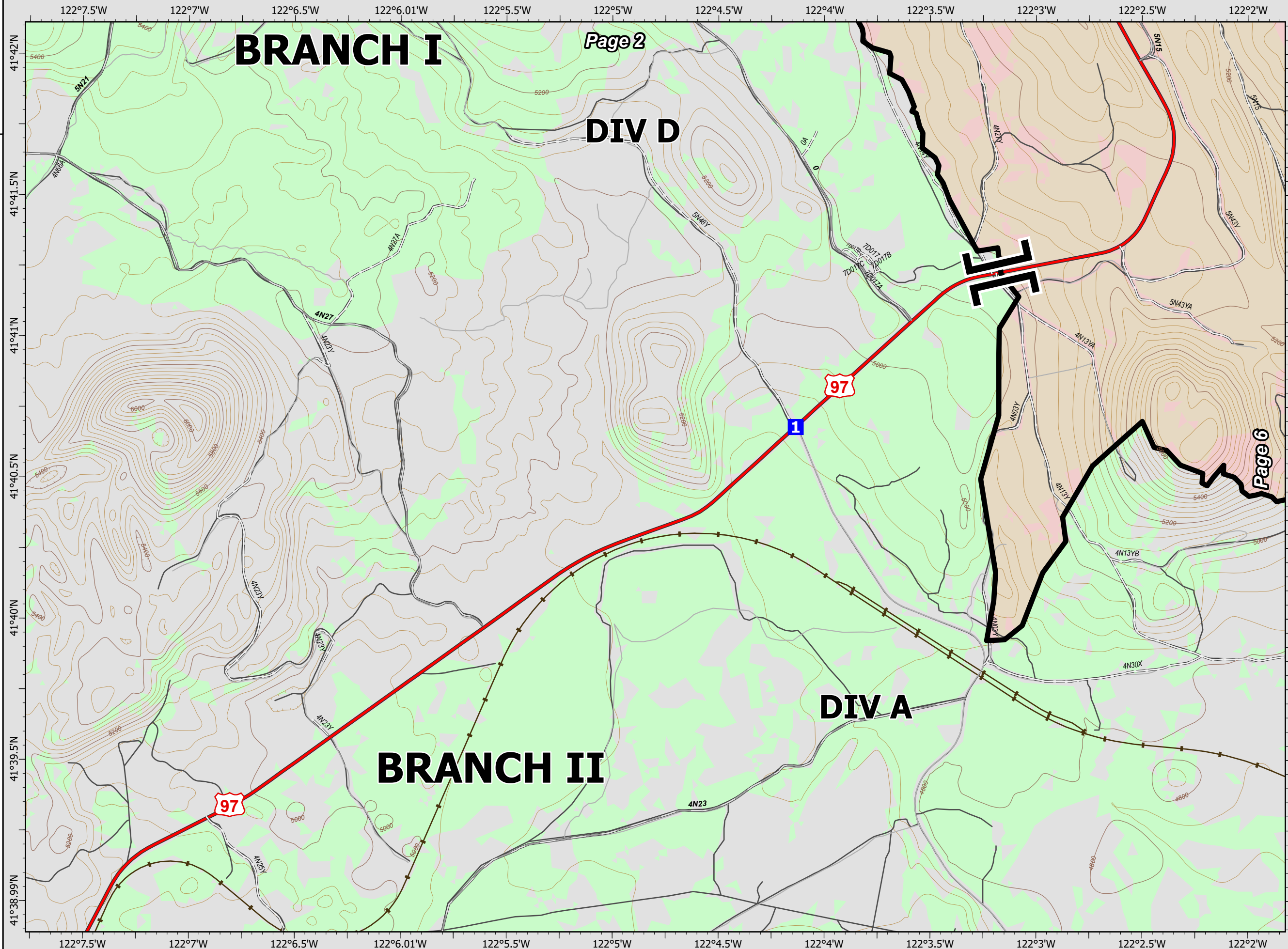
-  Branch Break
-  Drop Point
-  Contained Line
-  Wildfire Daily Fire Perimeter



Page 1 of 6
Branches I, II
Divs A, D



Map Updated: 7/4/2021 2243



Page 2

Page 6