





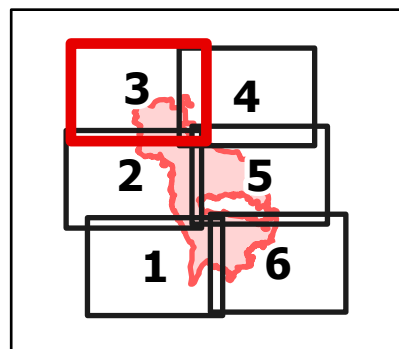


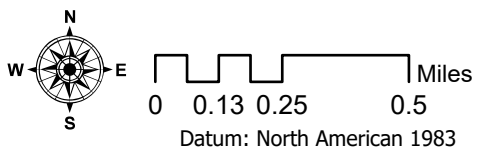
Tennant
CA-KNF-005169
07/05/21 07:00

10,407 acres
at 7/3/21 22:15

-  Helispot
-  Branch Break
-  Drop Point
-  Fire Edge
-  Contained Line
-  Wildfire Daily Fire Perimeter



Page 3 of 6
Branches I, II
Div H



Map Updated: 7/4/2021 2243

