




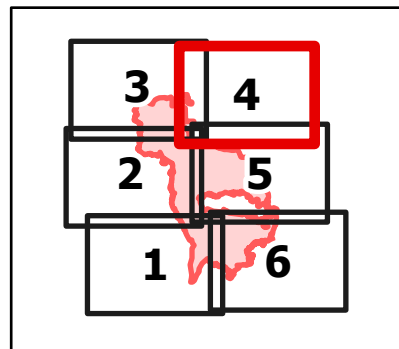


Tennant
CA-KNF-005169
07/05/21 07:00

10,407 acres
at 7/3/21 22:15

-  Dip Site
-  Branch Break
-  Drop Point
-  Contained Line
-  Wildfire Daily Fire Perimeter



Page 4 of 6
Branch II
Div R



0 0.13 0.25 0.5 Miles
Datum: North American 1983

Map Updated: 7/4/2021 2243

