


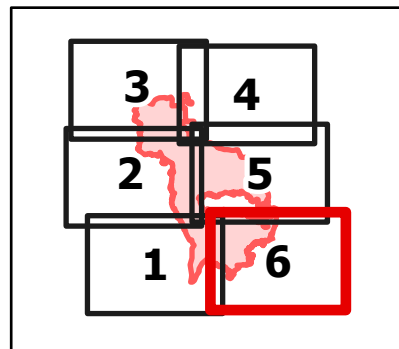


Tennant
CA-KNF-005169
07/05/21 07:00

10,407 acres
at 7/3/21 22:15

-  Pump
-  Dip Site
-  Drop Point
-  Repeater
-  Fire Edge
-  Contained Line
-  Wildfire Daily Fire Perimeter



Page 6 of 6
Branch II
Div Z



0 0.13 0.25 0.5 Miles
Datum: North American 1983

Map Updated: 7/4/2021 2243

