


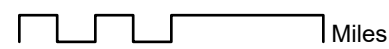
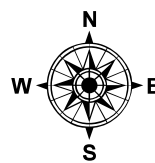


Tennant CA-KNF-005169 07/05/21 07:00

10,407 acres
at 7/3/21 22:15

-  Fire Edge
-  Contained Line
-  Grid Index Map



Datum: North American 1983

Map Updated: 7/4/2021 2234

