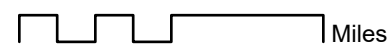



**Tennant**  
CA-KNF-005169  
07/06/21 07:00

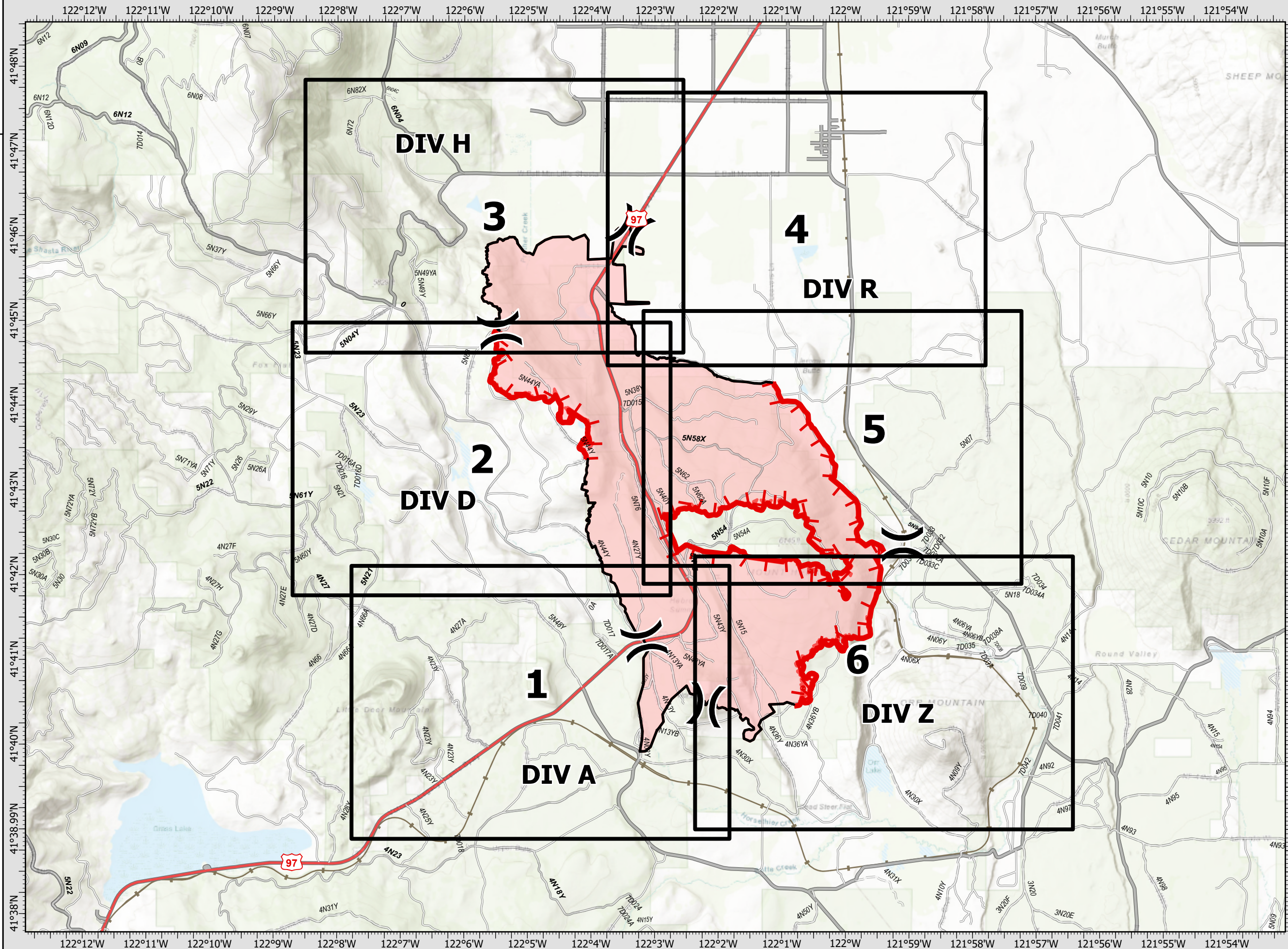
10,541 acres  
at 7/4/21 21:22

- (X) Division Break
- ▬ Fire Edge
- ▬ Contained Line
- ▭ Grid Index Map








Datum: North American 1983

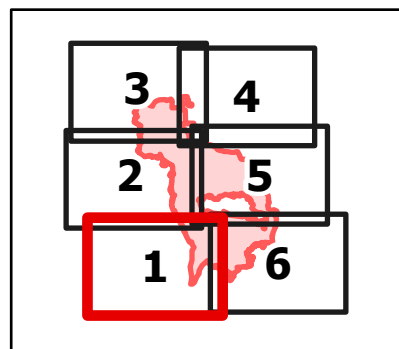
Map Updated: 7/5/2021 2215



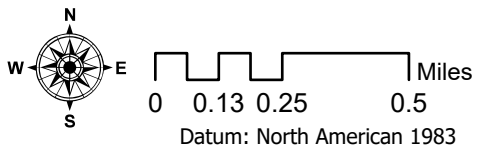
**Tennant**  
CA-KNF-005169  
07/06/21 07:00

10,541 acres  
at 7/4/21 21:22

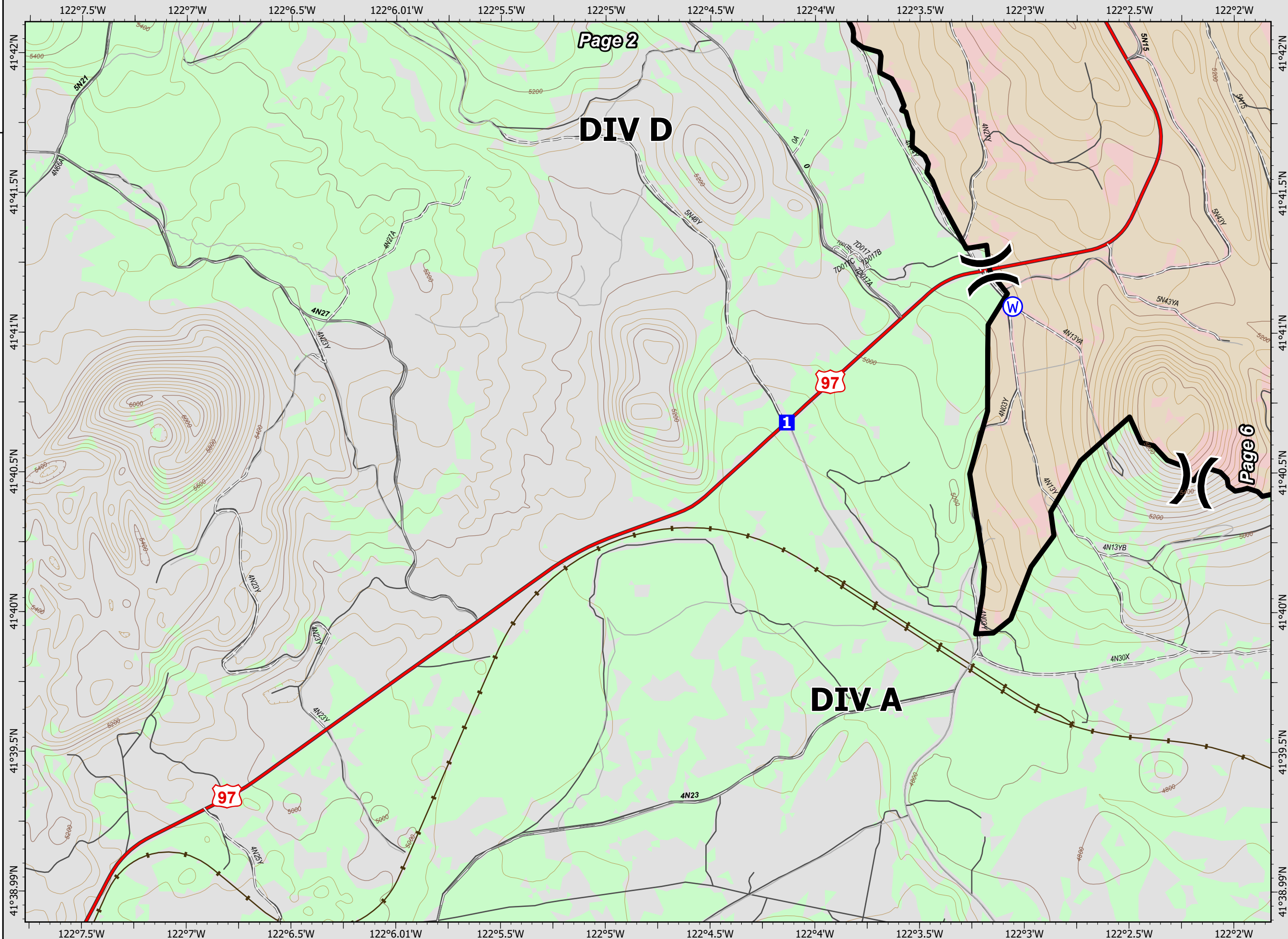
-  Division Break
-  Drop Point
-  Water Source
-  Contained Line
-  Wildfire Daily Fire Perimeter



Page 1 of 6  
Divs A, D



Map Updated: 7/5/2021 2214

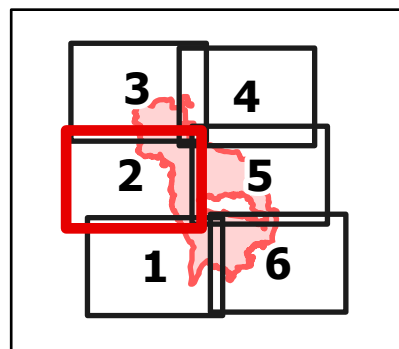


# Tennant

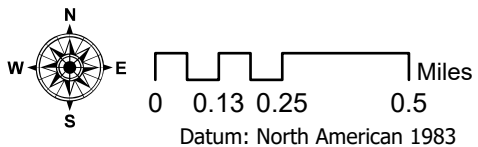
CA-KNF-005169  
07/06/21 07:00

10,541 acres  
at 7/4/21 21:22

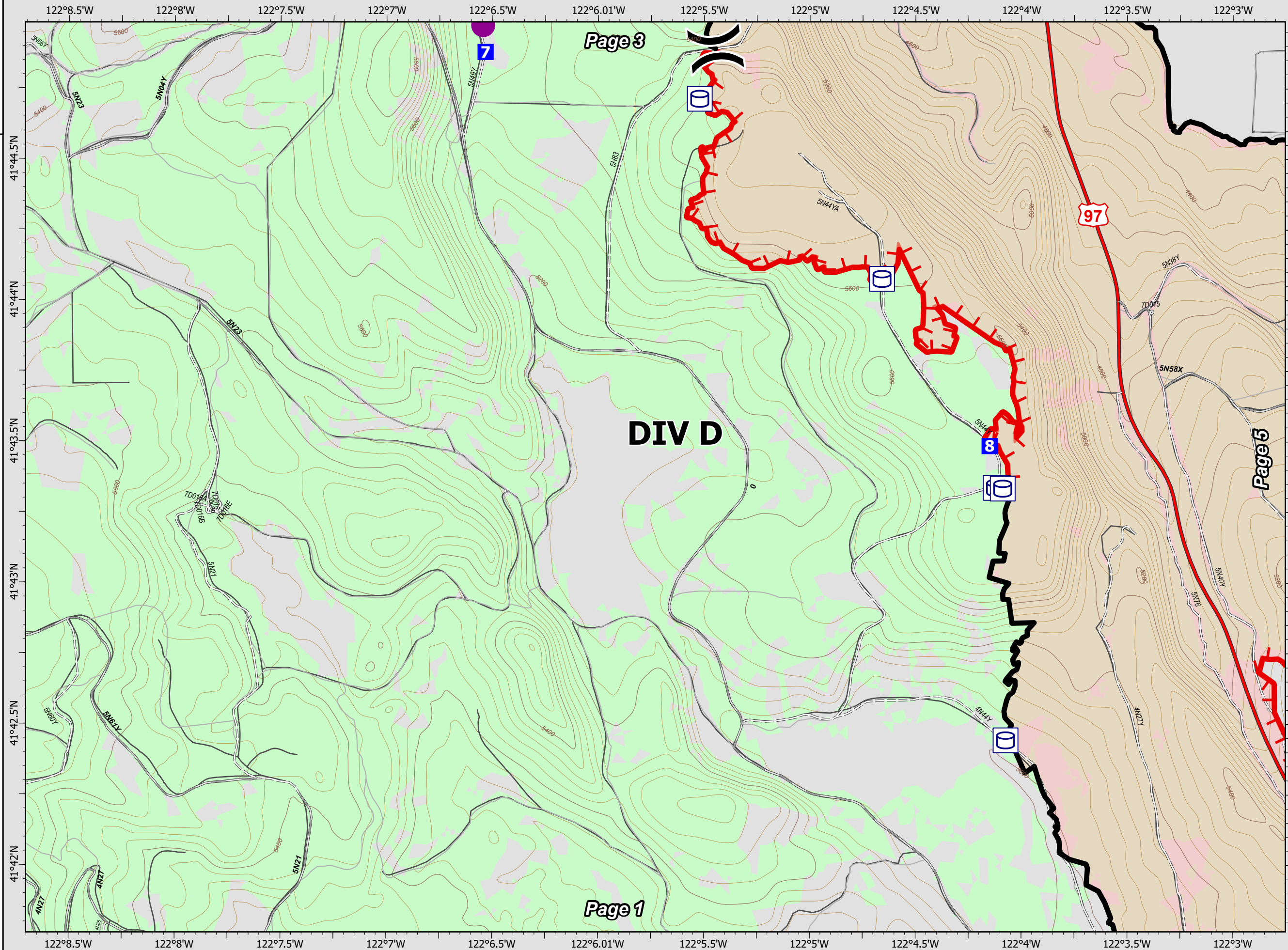
-  Helispot
-  Division Break
-  Drop Point
-  Water Tank
-  Fire Edge
-  Contained Line
-  Wildfire Daily Fire Perimeter



Page 2 of 6  
Div D



Map Updated: 7/5/2021 2214

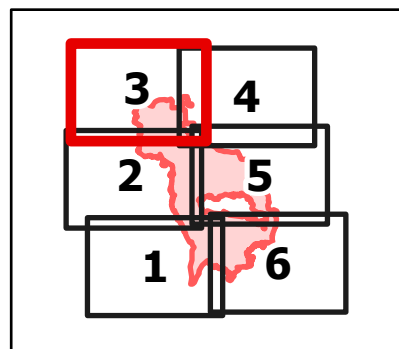


# Tennant

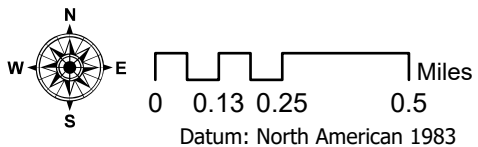
CA-KNF-005169  
07/06/21 07:00

10,541 acres  
at 7/4/21 21:22

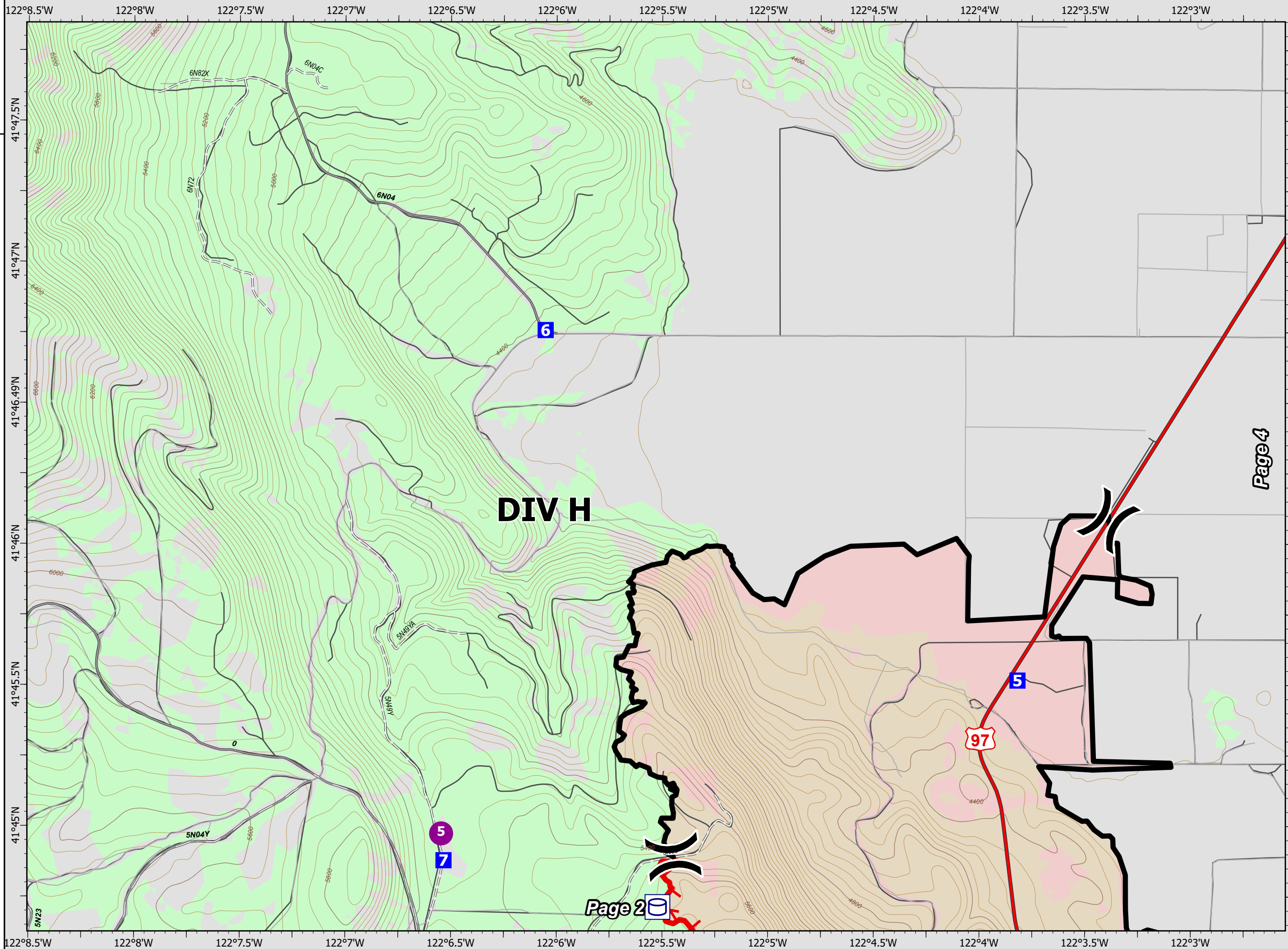
-  Helispot
-  Division Break
-  Drop Point
-  Water Tank
-  Fire Edge
-  Contained Line
-  Wildfire Daily Fire Perimeter



Page 3 of 6  
Div H



Map Updated: 7/5/2021 2214








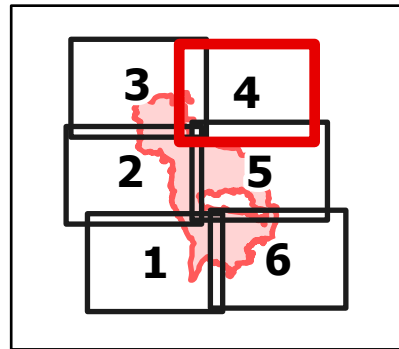
Page 4

Page 2

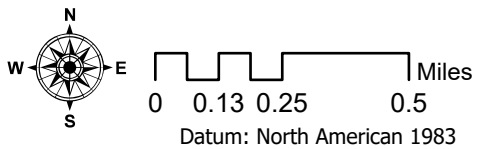
**Tennant**  
CA-KNF-005169  
07/06/21 07:00

10,541 acres  
at 7/4/21 21:22

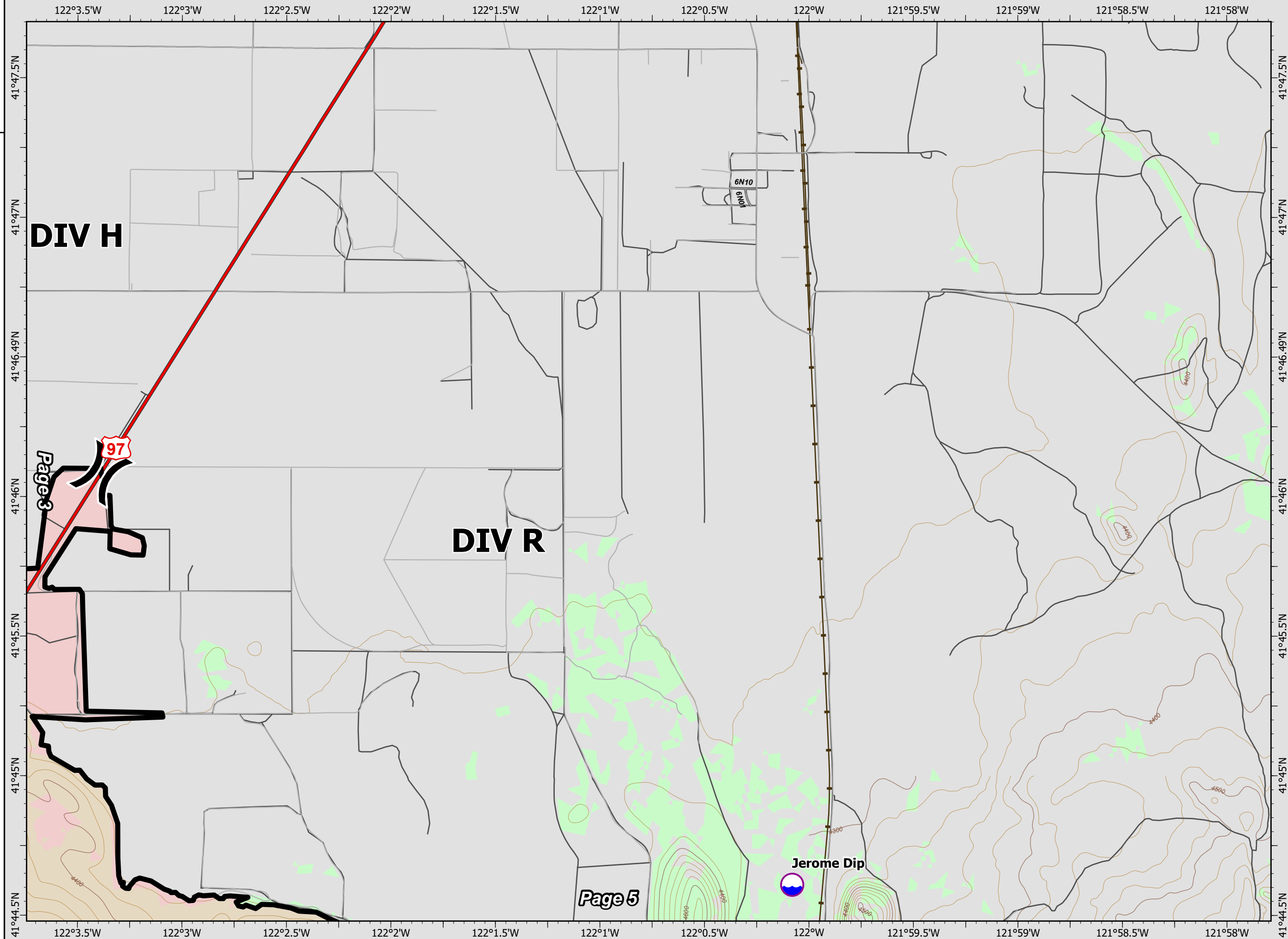
-  Dip Site
-  Division Break
-  Drop Point
-  Contained Line
-  Wildfire Daily Fire Perimeter



Page 4 of 6  
Div H, R



Map Updated: 7/5/2021 2214

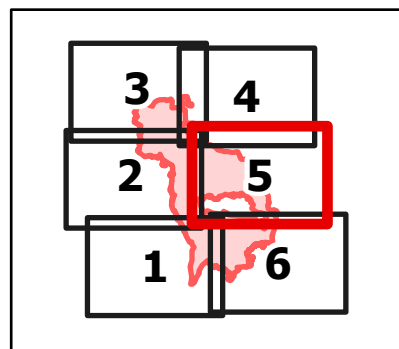


# Tennant

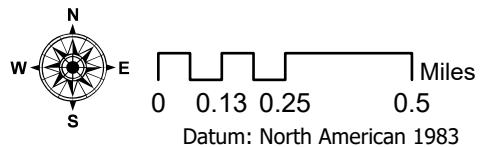
CA-KNF-005169  
07/06/21 07:00

10,541 acres  
at 7/4/21 21:22

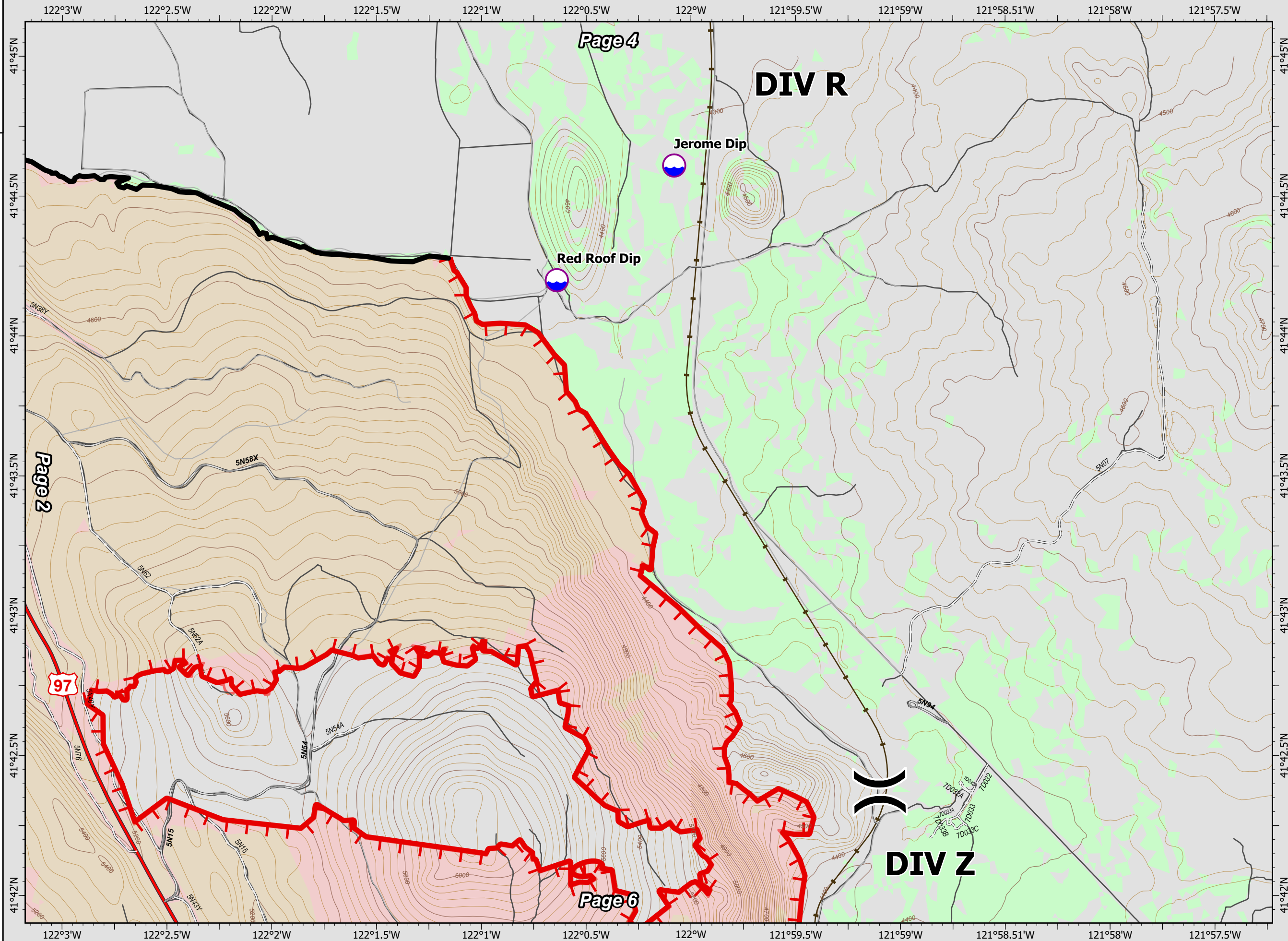
- Dip Site
- Division Break
- Fire Edge
- Contained Line
- Wildfire Daily Fire Perimeter



Page 5 of 6  
Div R, Z











Map Updated: 7/5/2021 2214

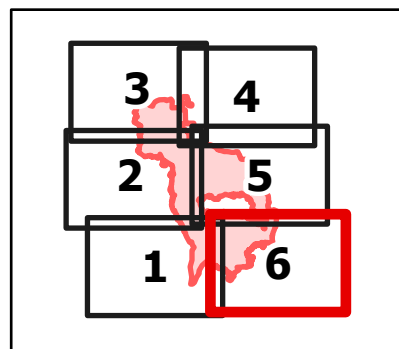


## Tennant

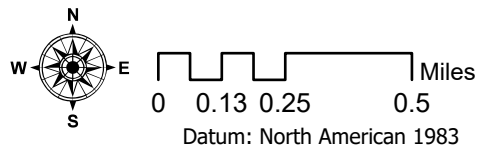
CA-KNF-005169  
07/06/21 07:00

10,541 acres  
at 7/4/21 21:22

-  Dip Site
-  Division Break
-  Drop Point
-  Repeater
-  Pump
-  Fire Edge
-  Contained Line
-  Wildfire Daily Fire Perimeter



Page 6 of 6  
Div Z



Map Updated: 7/5/2021 2214

