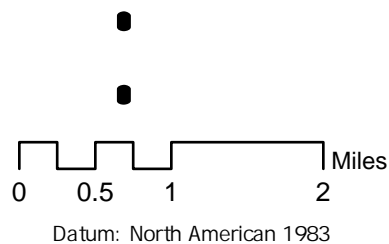


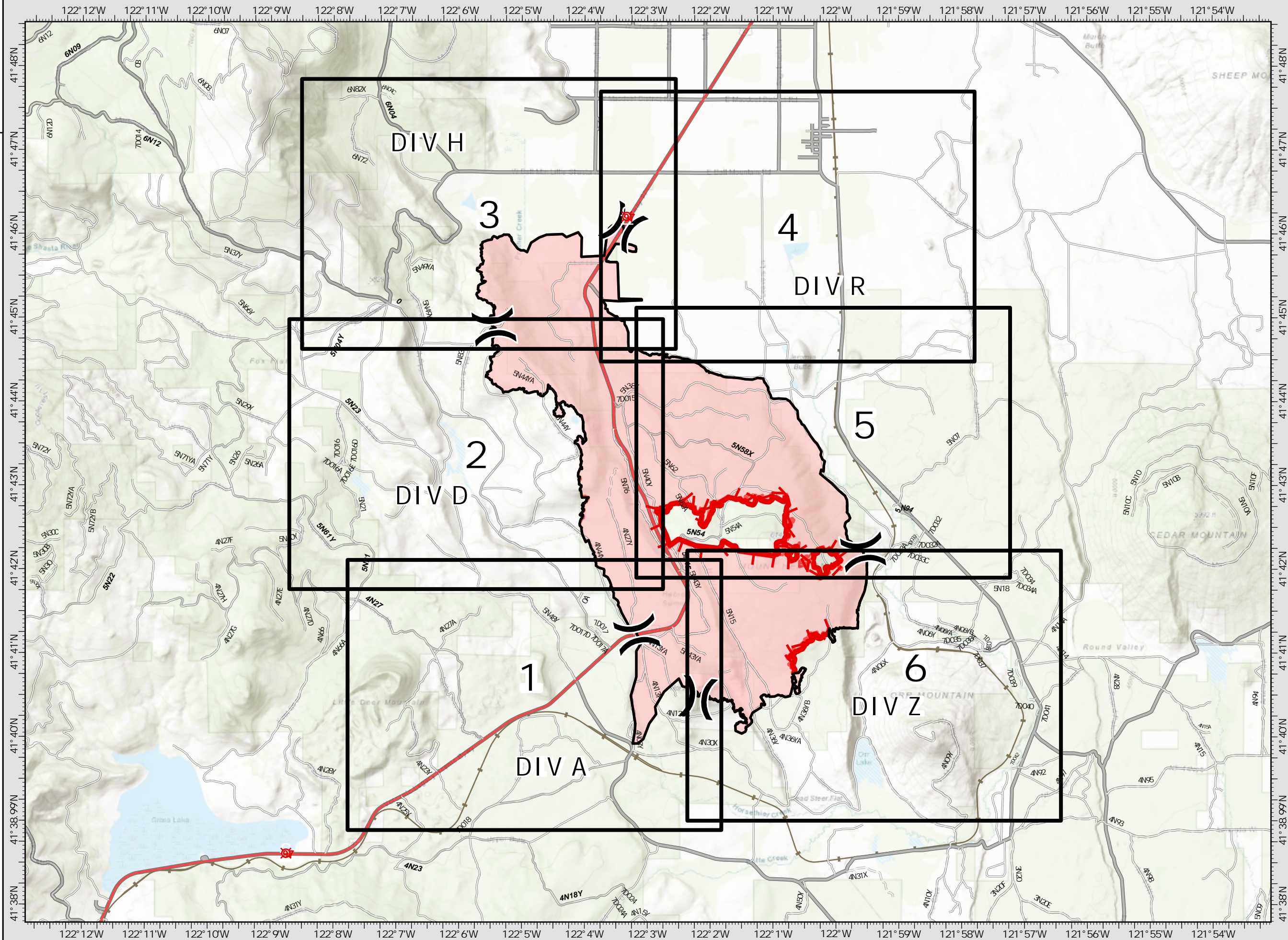
Tennant
CA-KNF-005169
07/09/21 07:00

10,580 acres









-  Division Break
-  Fire Edge
-  Contained Line
-  Grid Index Map

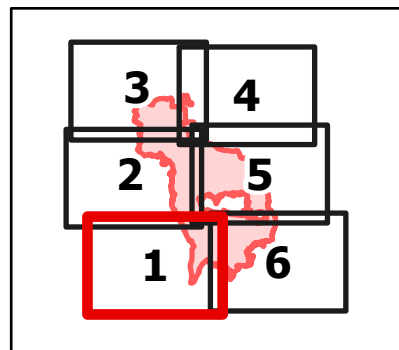


Map Updated: 7/8/2021 2106

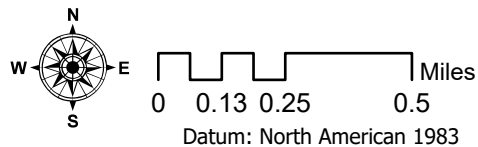


Tennant
CA-KNF-005169
07/09/21 07:00
10,580 acres

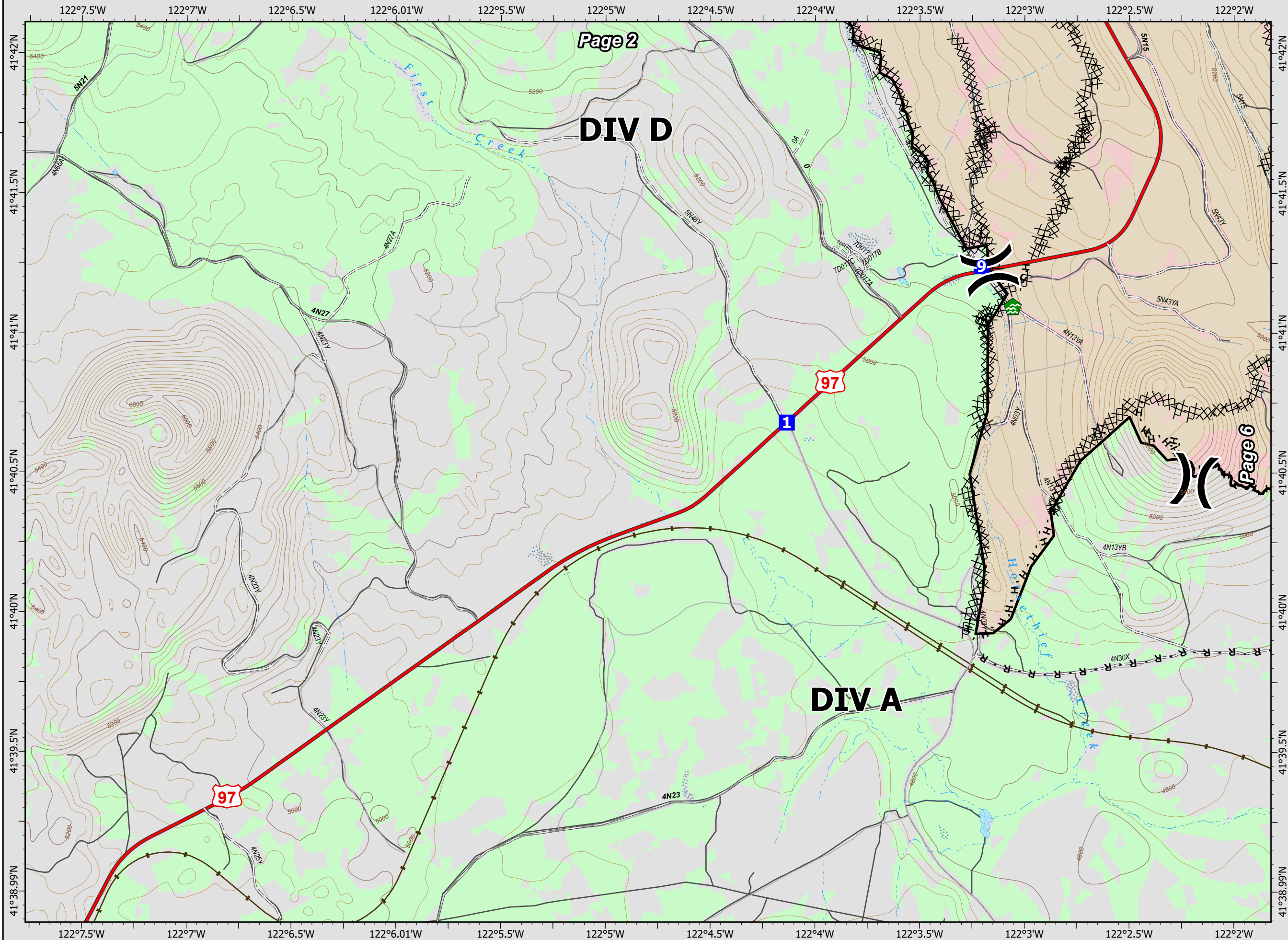
-  Division Break
-  Drop Point
-  Water Development or Draft Site
-  Completed Dozer Line
-  Completed Hand Line
-  Completed Road as Line
-  Contained Line
-  Wildfire Daily Fire Perimeter












Page 1 of 6
Divs A, D

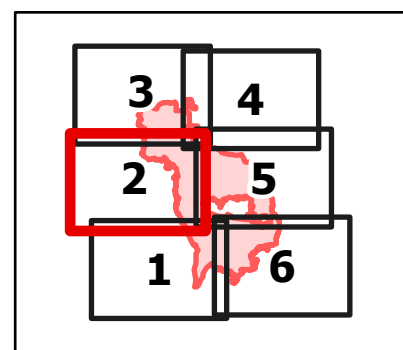


Map Updated: 7/8/2021 2118

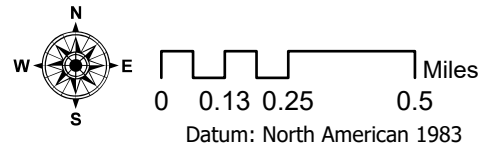


Tennant
CA-KNF-005169
07/09/21 07:00
10,580 acres

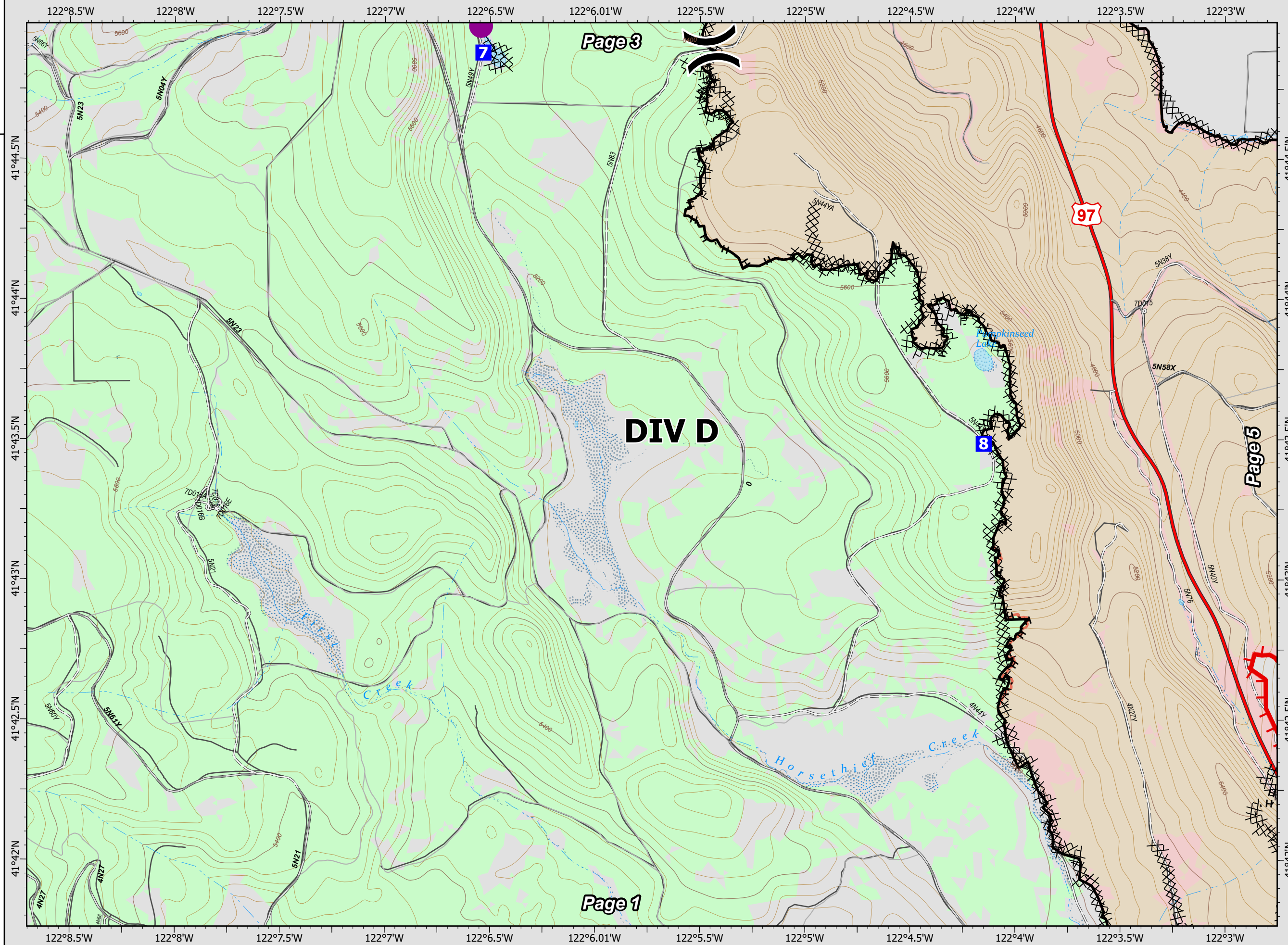
-  Helispot
-  Division Break
-  Drop Point
-  Completed Dozer Line
-  Completed Hand Line
-  Completed Road as Line
-  Fire Edge
-  Contained Line
-  Wildfire Daily Fire Perimeter











Page 2 of 6
Div D

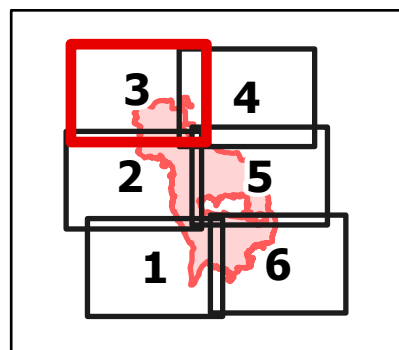


Map Updated: 7/8/2021 2118

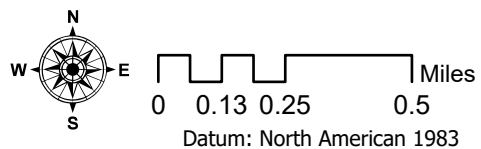


Tennant
CA-KNF-005169
07/09/21 07:00
10,580 acres

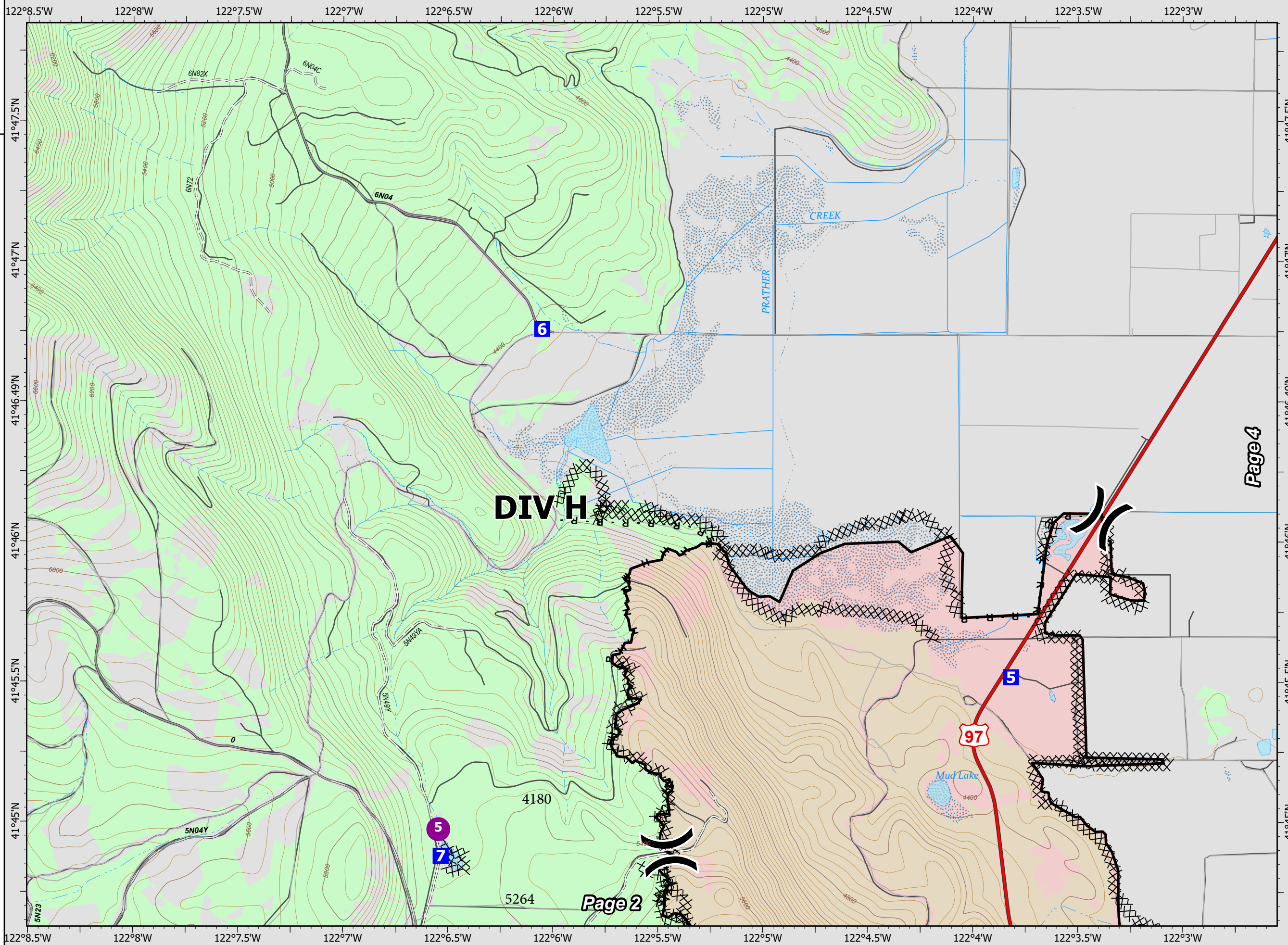
-  Helispot
-  Division Break
-  Drop Point
-  Completed Dozer Line
-  Completed Hand Line
-  Completed Road as Line
-  Contained Line
-  Wildfire Daily Fire Perimeter










Page 3 of 6
Div H

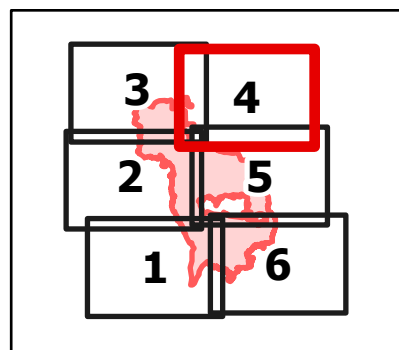


Map Updated: 7/8/2021 2118

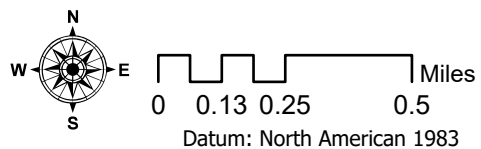


Tennant
CA-KNF-005169
07/09/21 07:00
10,580 acres

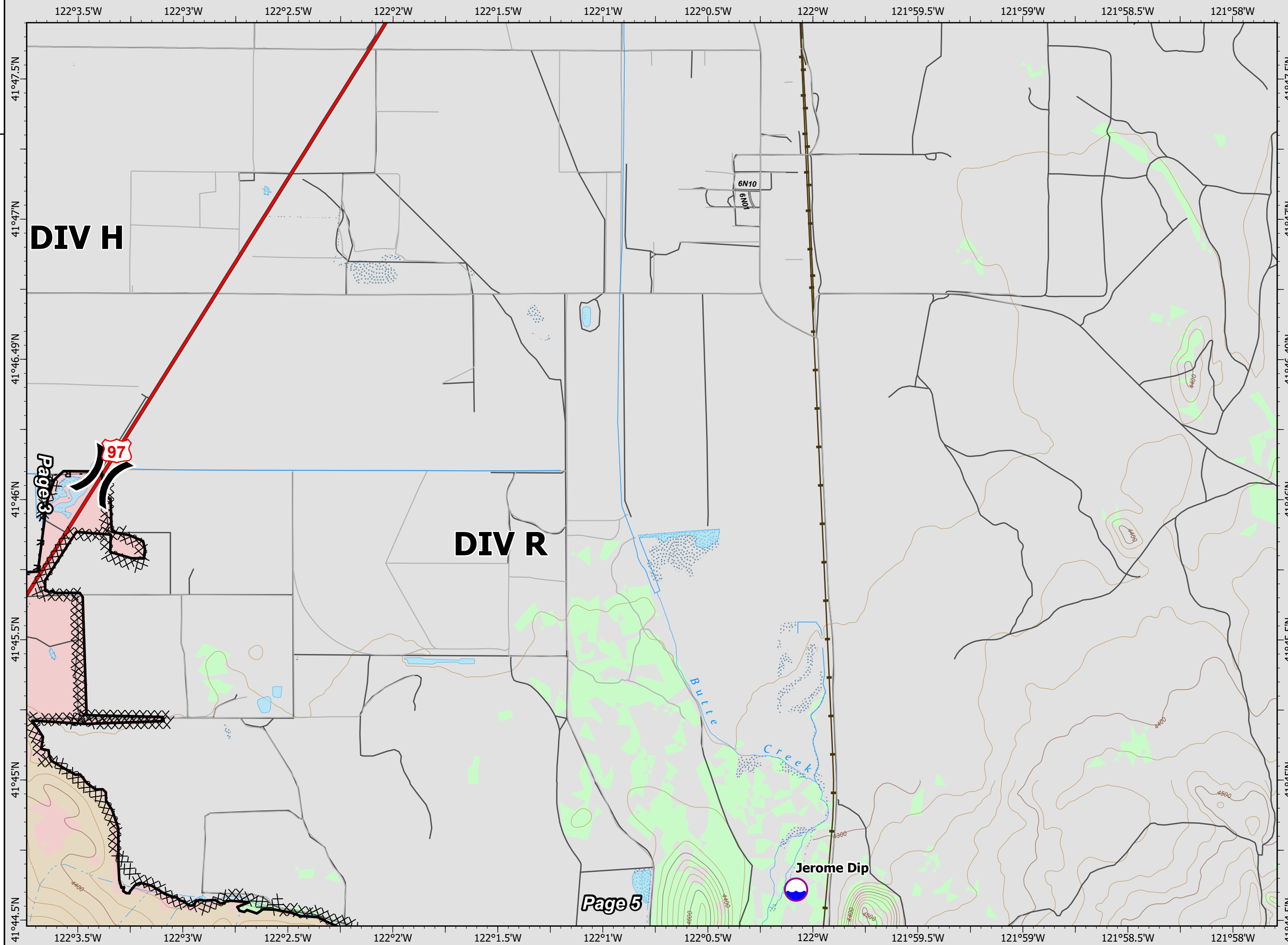
-  Dip Site
-  Division Break
-  Drop Point
-  Completed Dozer Line
-  Completed Road as Line
-  Contained Line
-  Wildfire Daily Fire Perimeter



Page 4 of 6
Div H, R

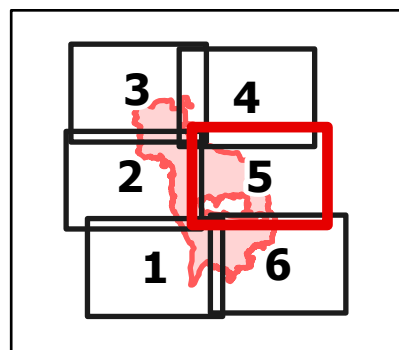


Map Updated: 7/8/2021 2118

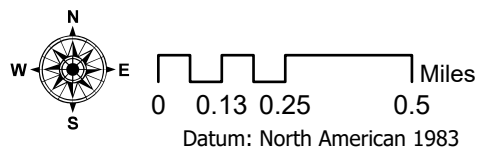


Tennant
CA-KNF-005169
07/09/21 07:00
10,580 acres

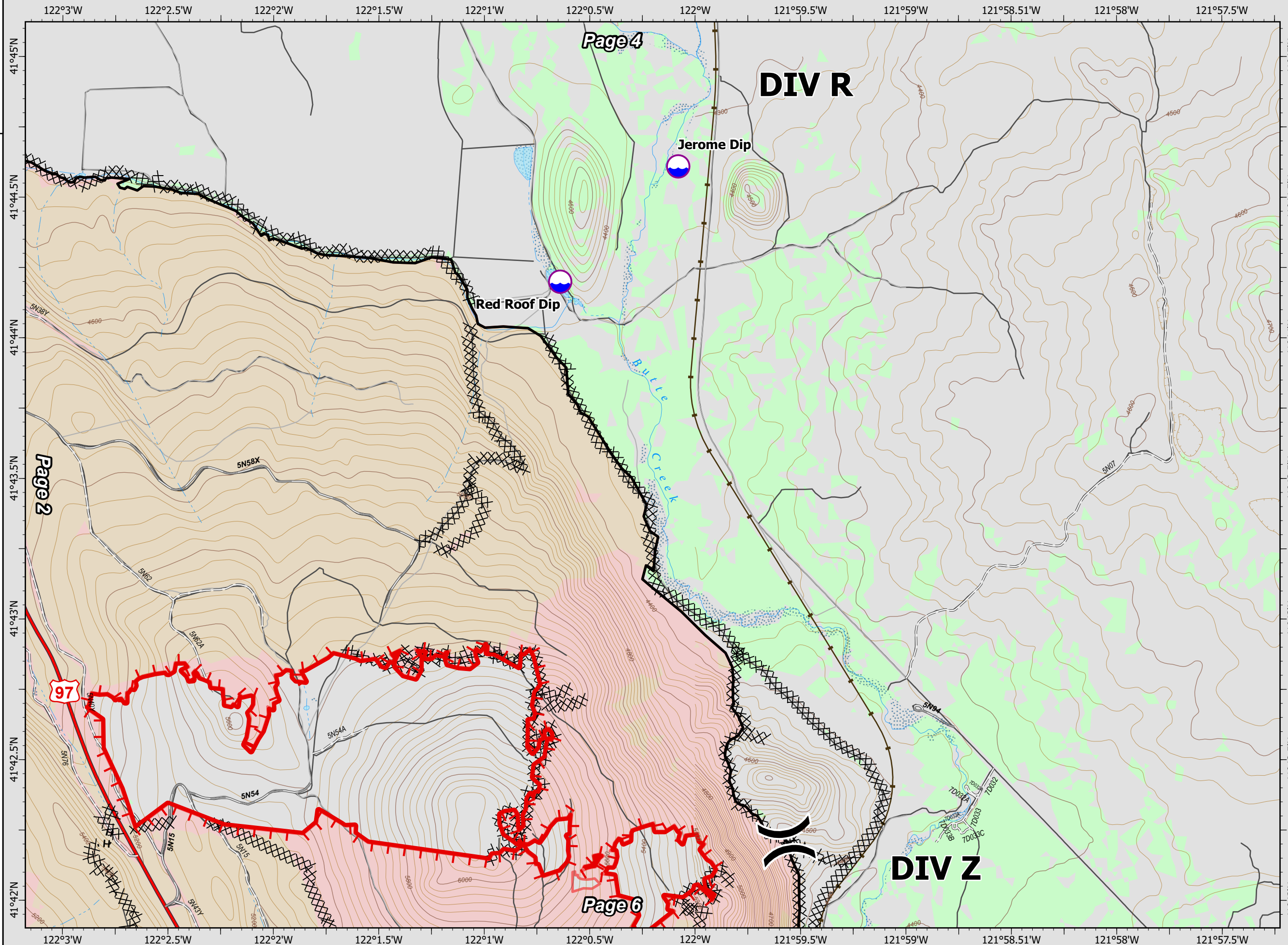
-  Dip Site
-  Division Break
-  Completed Dozer Line
-  Completed Hand Line
-  Fire Edge
-  Contained Line
-  Wildfire Daily Fire Perimeter













Page 5 of 6
Div R, Z

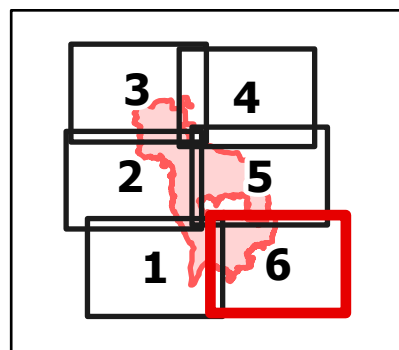


Map Updated: 7/8/2021 2118

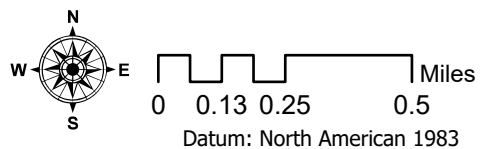


Tennant
CA-KNF-005169
07/09/21 07:00
10,580 acres

-  Dip Site
-  Division Break
-  Drop Point
-  Repeater
-  Completed Dozer Line
-  Completed Hand Line
-  Completed Road as Line
-  Fire Edge
-  Contained Line
-  Wildfire Daily Fire Perimeter



Page 6 of 6
Div Z



Map Updated: 7/8/2021 2118

