

123°44'0"W 123°40'0"W 123°36'0"W 123°32'0"W 123°28'0"W 123°24'0"W 123°20'0"W 123°16'0"W 123°12'0"W 123°8'0"W 123°4'0"W 123°0'0"W 122°56'0"W 122°52'0"W 122°48'0"W 122°44'0"W 122°40'0"W 122°36'0"W 122°32'0"W 122°28'0"W 122°24'0"W

# IAP Index

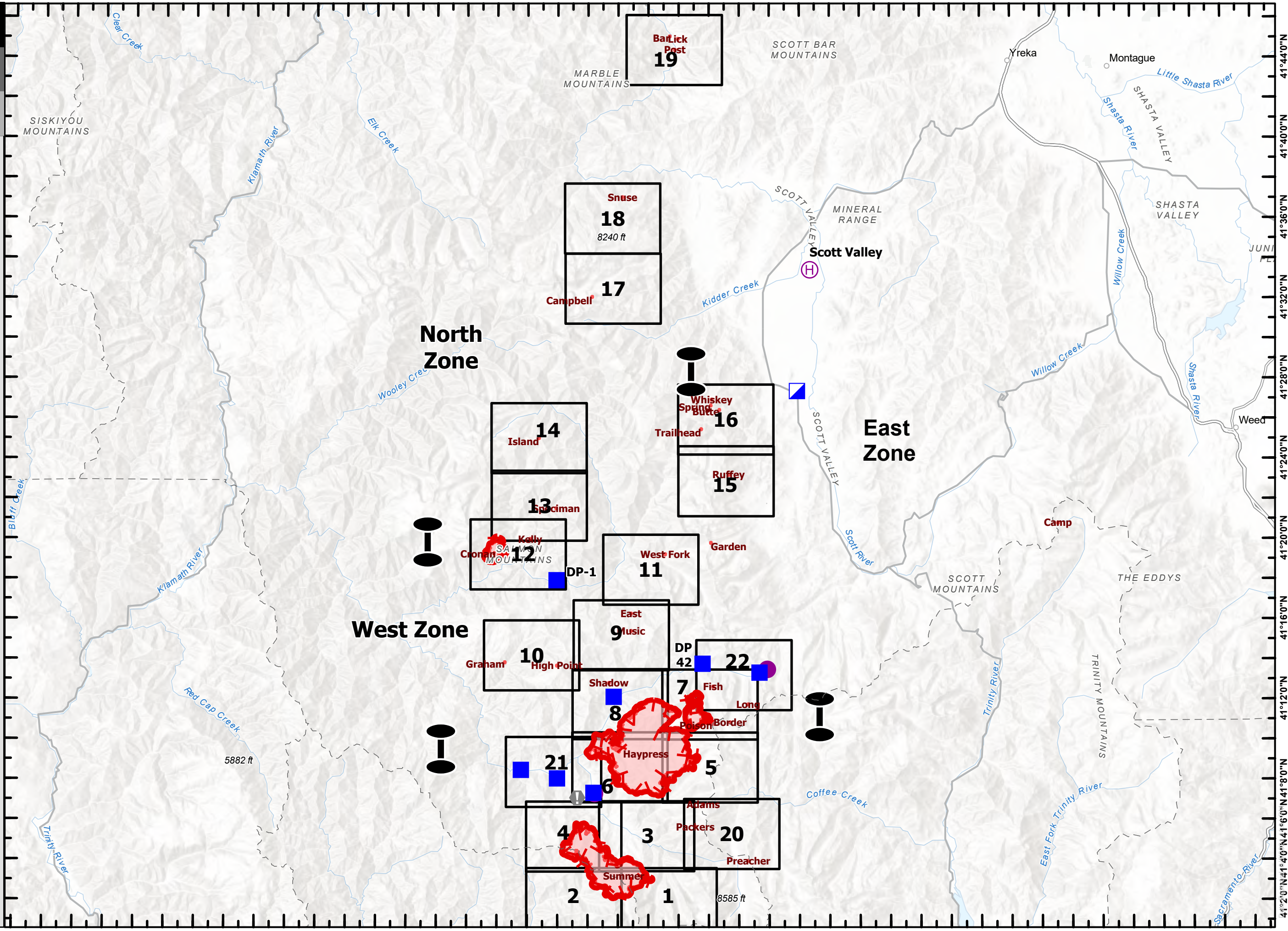
River Complex  
CA - KNF - 006385

August 6 2021

- Helispot
- Helibase
- Zone Break
- Incident Command Post
- Drop Point
- Value at Risk
- Wildfire Daily Fire Perimeter

0 1.8 3.5 7 Miles

Datum: NAD 1983 UTM Zone 10N



123°44'0"W 123°40'0"W 123°36'0"W 123°32'0"W 123°28'0"W 123°24'0"W 123°20'0"W 123°16'0"W 123°12'0"W 123°8'0"W 123°4'0"W 123°0'0"W 122°56'0"W 122°52'0"W 122°48'0"W 122°44'0"W 122°40'0"W 122°36'0"W 122°32'0"W 122°28'0"W 122°24'0"W

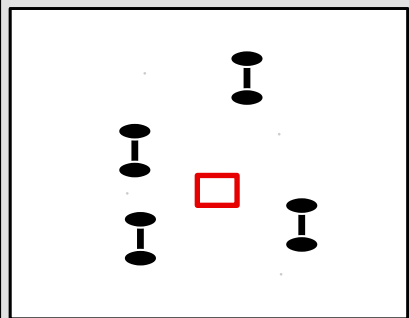
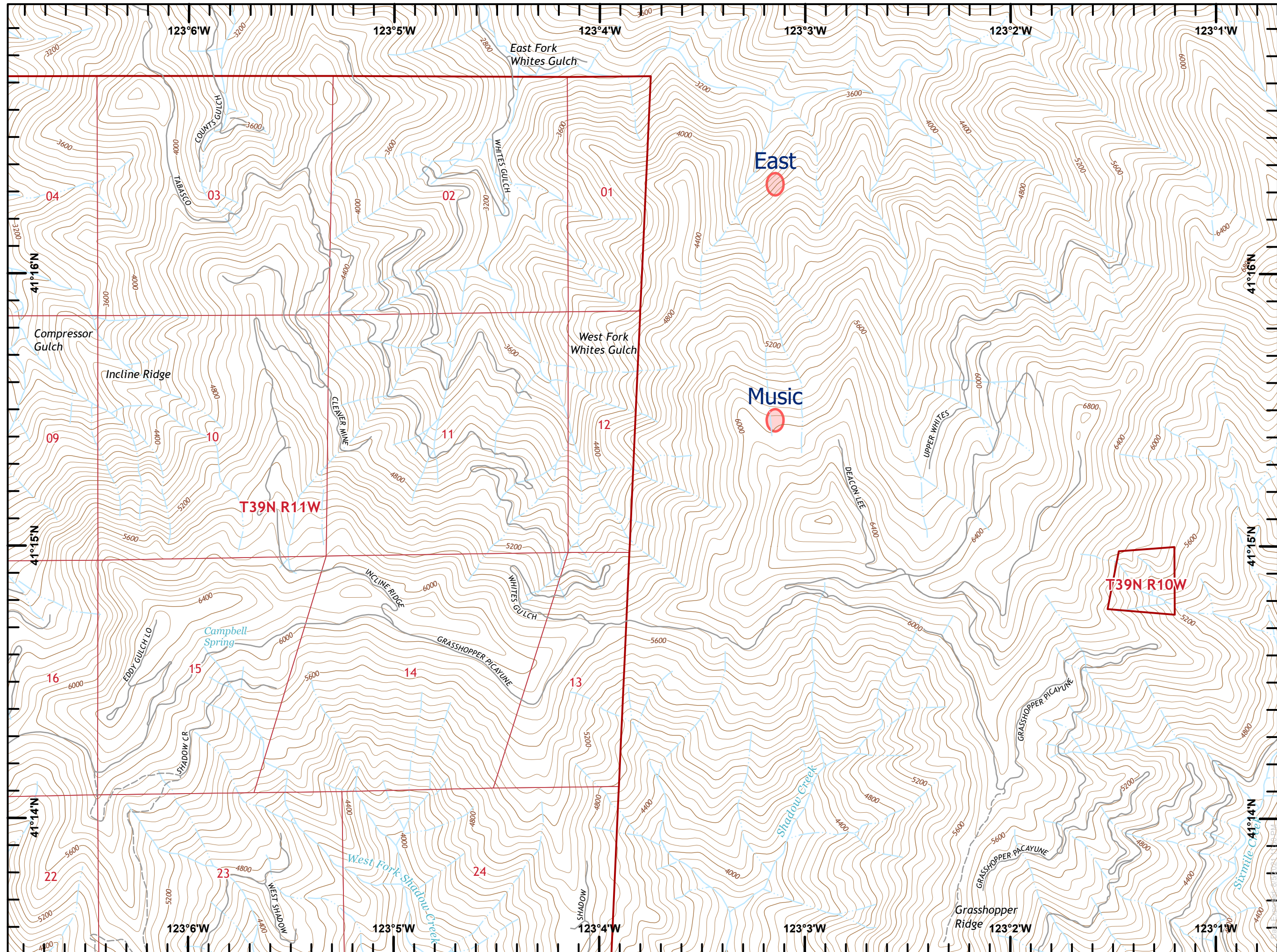
41°44'0"N  
41°40'0"N  
41°36'0"N  
41°32'0"N  
41°28'0"N  
41°24'0"N  
41°20'0"N  
41°16'0"N  
41°12'0"N  
41°08'0"N  
41°04'0"N

# IAP

River Complex  
CA-KNF-006385

August 6, 2021  
Page 1 of 22,  
Page Name: West Zone

 Wildfire Daily Fire Perimeter




0 0.1 0.3 0.5 Miles  
Datum: NAD 1983 UTM Zone 10N

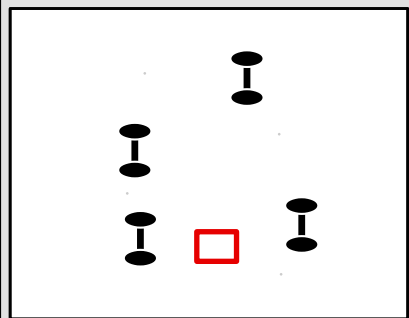
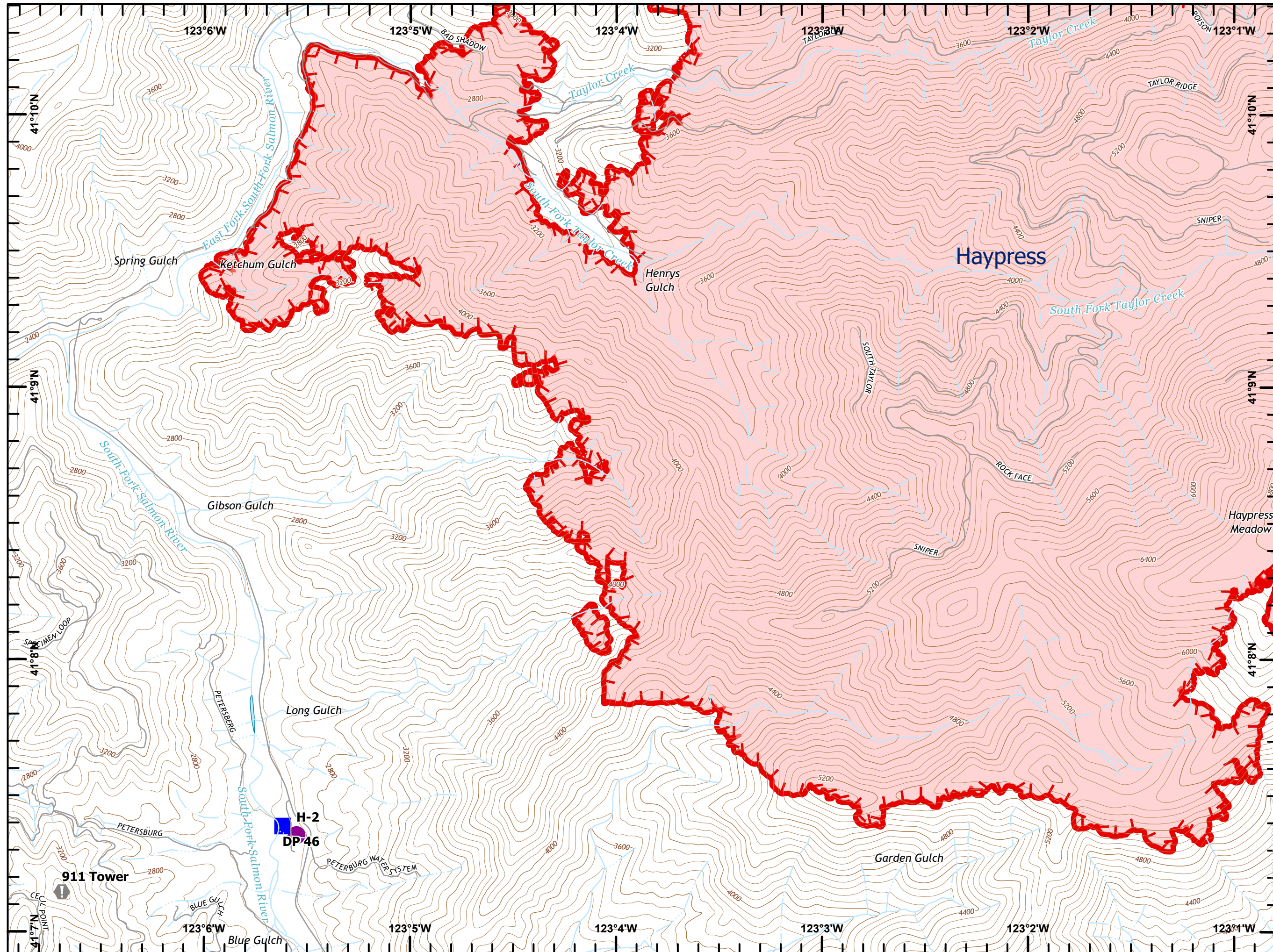
Logos for the US Forest Service and other agencies are displayed at the bottom left of the page.

# IAP

River Complex  
CA - KNF - 006385

August 6, 2021  
Page 2 of 22,  
Page Name: South Zone

-  Helispot
-  Drop Point
-  Value at Risk
-  Fire Edge
-  Wildfire Daily Fire Perimeter






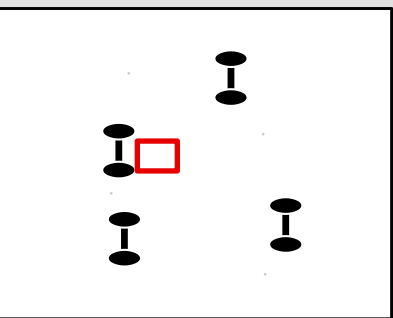
A block containing a north arrow, a QR code, logos for the U.S. Forest Service and the Department of Agriculture, and a scale bar showing 0, 0.1, 0.3, and 0.5 miles. Below the scale bar, it states "Datum: NAD 1983 UTM Zone 10N".

# IAP

River Complex  
CA - KNF - 006385

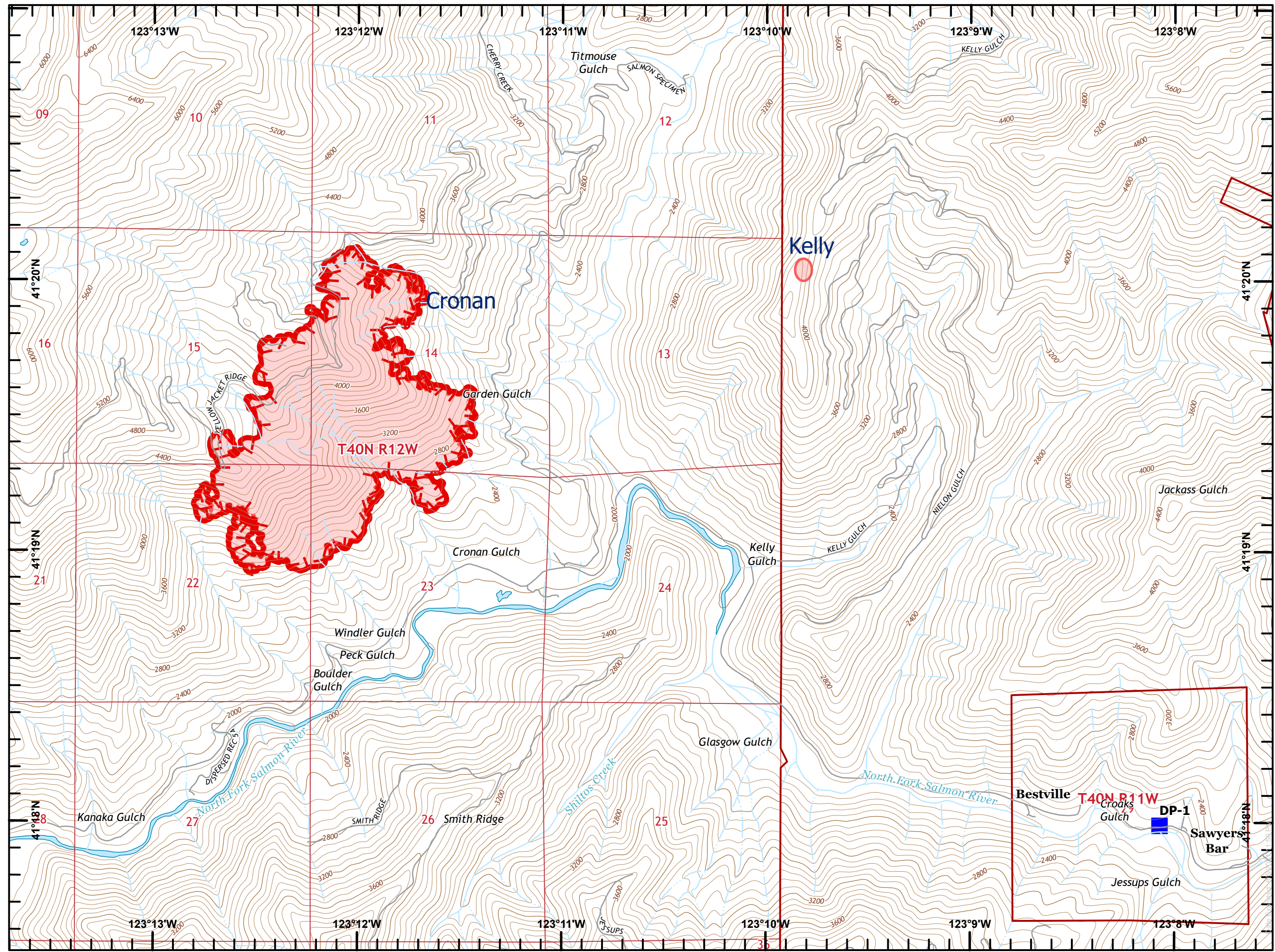
August 6, 2021  
Page 3 of 22,  
Page Name: North Zone

-  Drop Point
-  Fire Edge
-  Wildfire Daily Fire Perimeter



0 0.1 0.3 0.5 Miles

Datum: NAD 1983 UTM Zone 10N

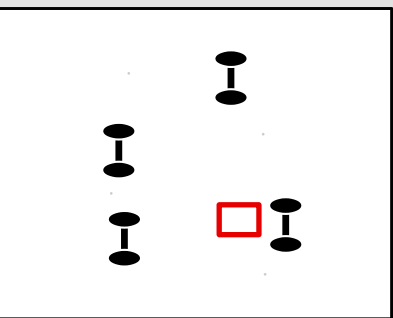


# IAP

River Complex  
CA-KNF-006385

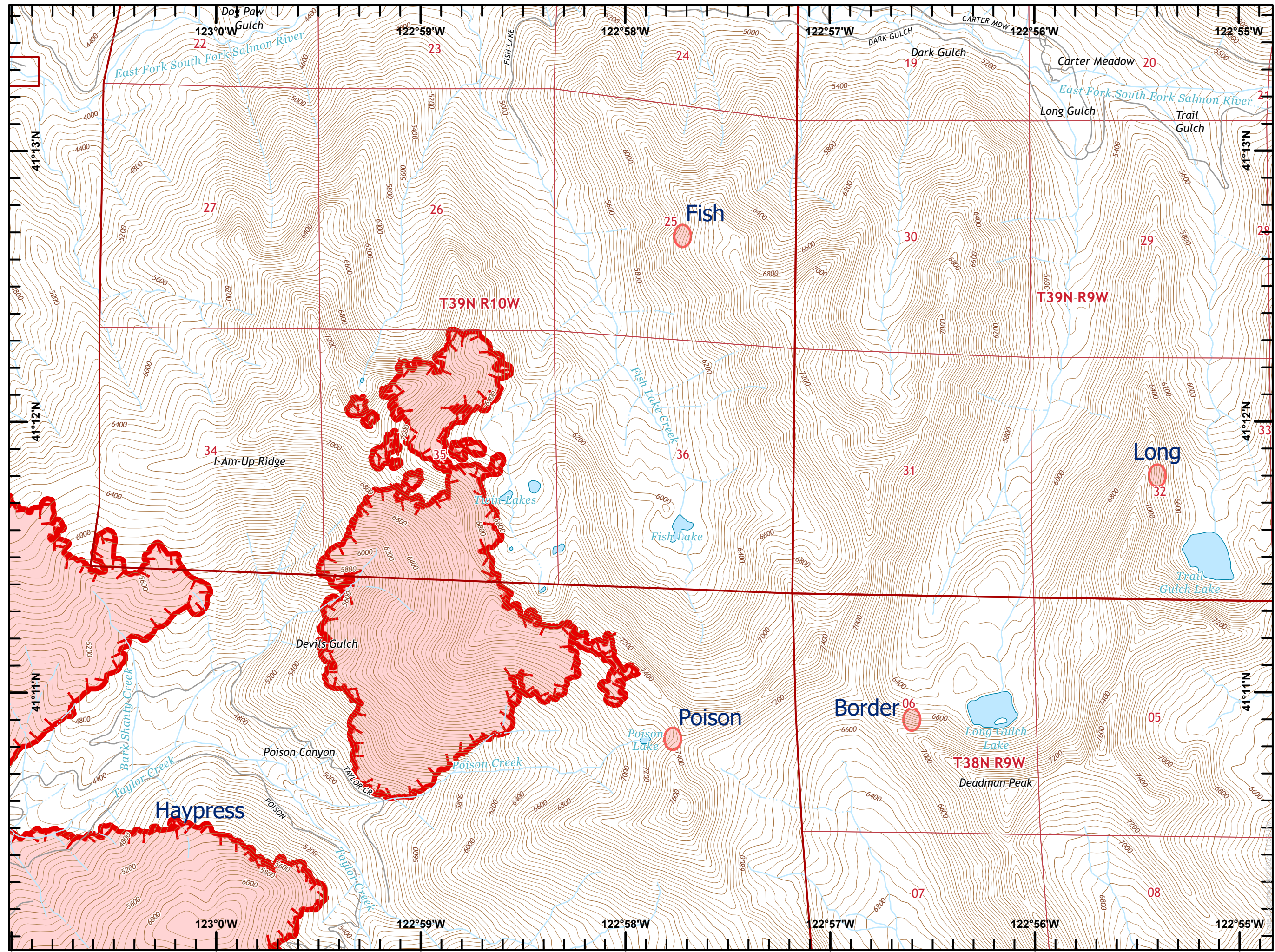
August 6, 2021  
Page 4 of 22,  
Page Name: South Zone

-  Fire Edge
-  Wildfire Daily Fire Perimeter



0 0.1 0.3 0.5 Miles

Datum: NAD 1983 UTM Zone 10N

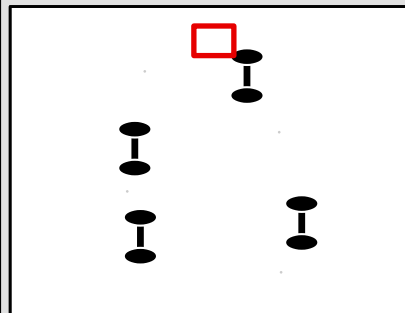
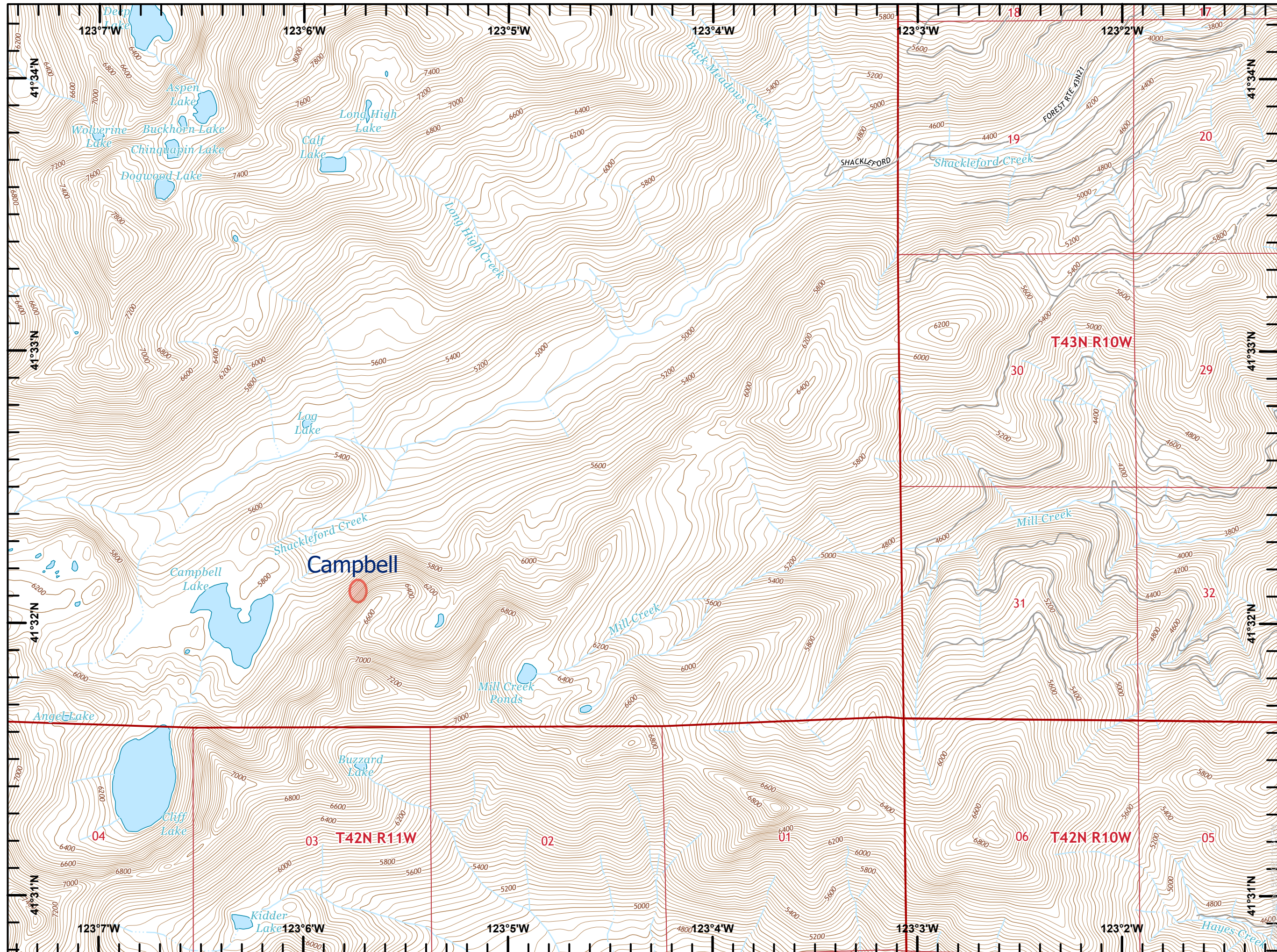


# IAP

River Complex  
CA - KNF - 006385

August 6, 2021  
Page 5 of 22,  
Page Name: North Zone

 Wildfire Daily Fire Perimeter






0 0.1 0.3 0.5 Miles

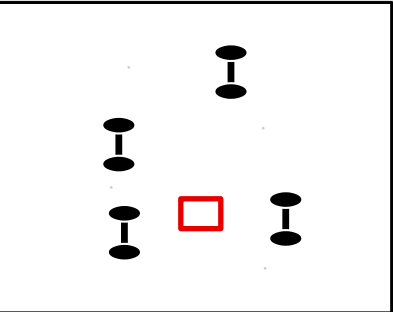
Datum: NAD 1983 UTM Zone 10N

# IAP

River Complex  
CA - KNF - 006385

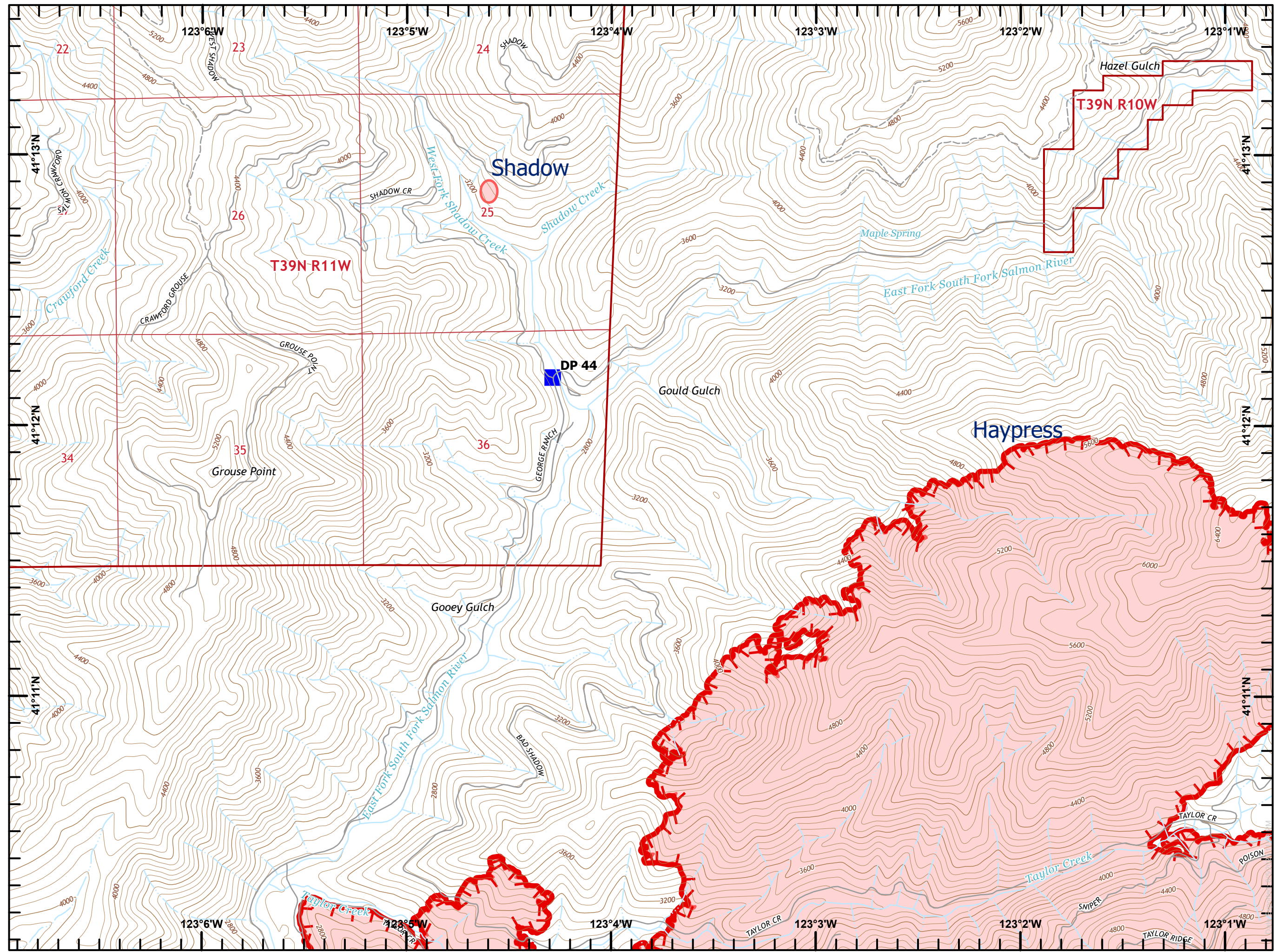
August 6, 2021  
Page 6 of 22,  
Page Name: South Zone

-  Drop Point
-  Fire Edge
-  Wildfire Daily Fire Perimeter



0 0.1 0.3 0.5 Miles

Datum: NAD 1983 UTM Zone 10N

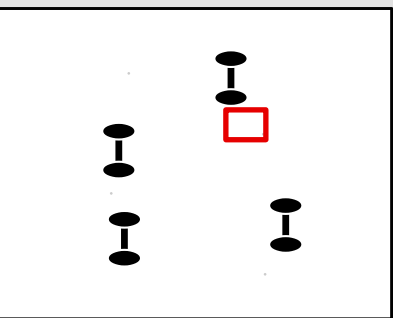


# IAP

River Complex  
CA-KNF-006385

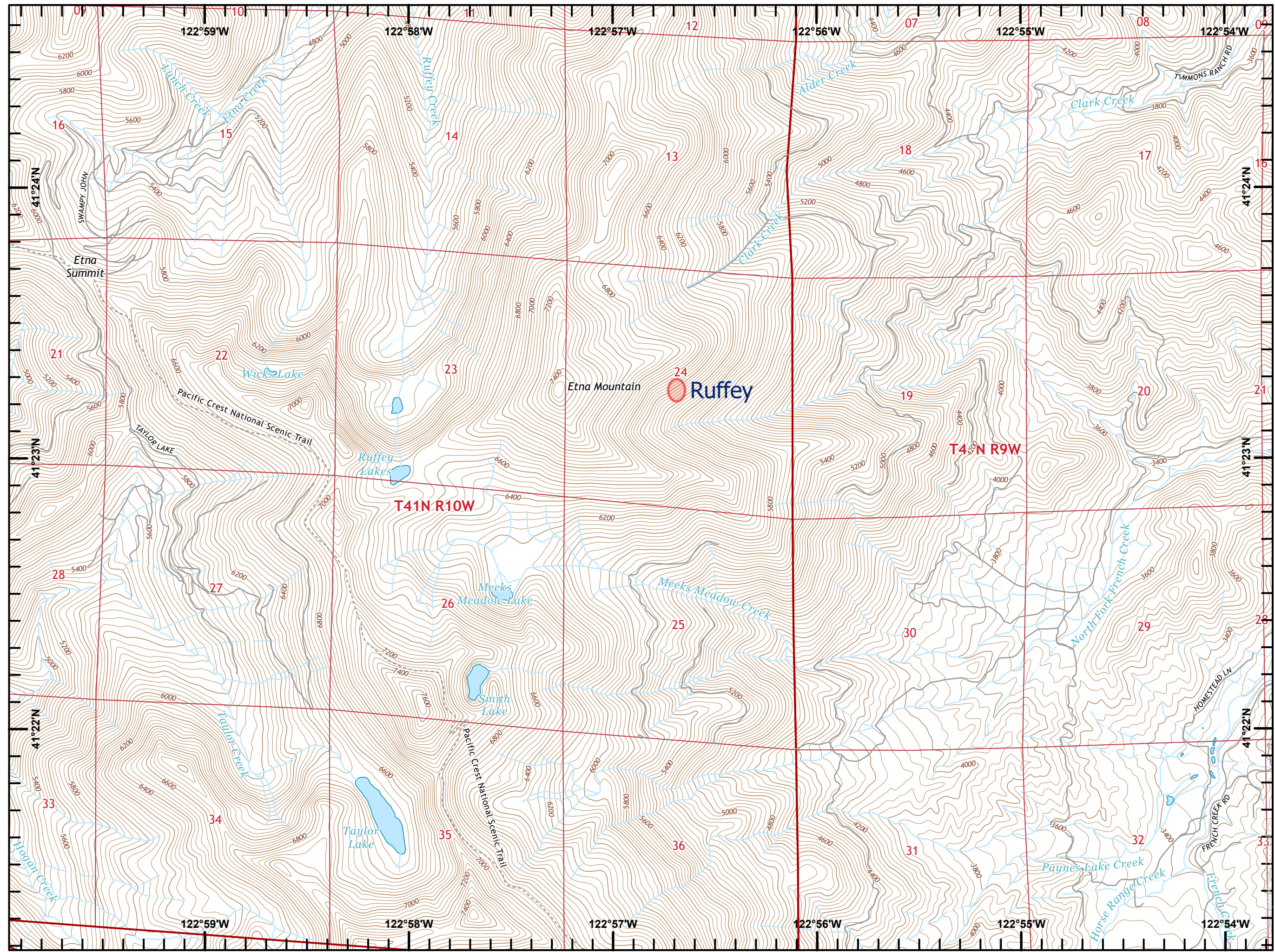
August 6, 2021  
Page 7 of 22,  
Page Name: East Zone

 Wildfire Daily Fire Perimeter




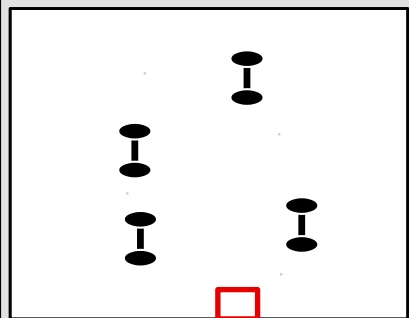
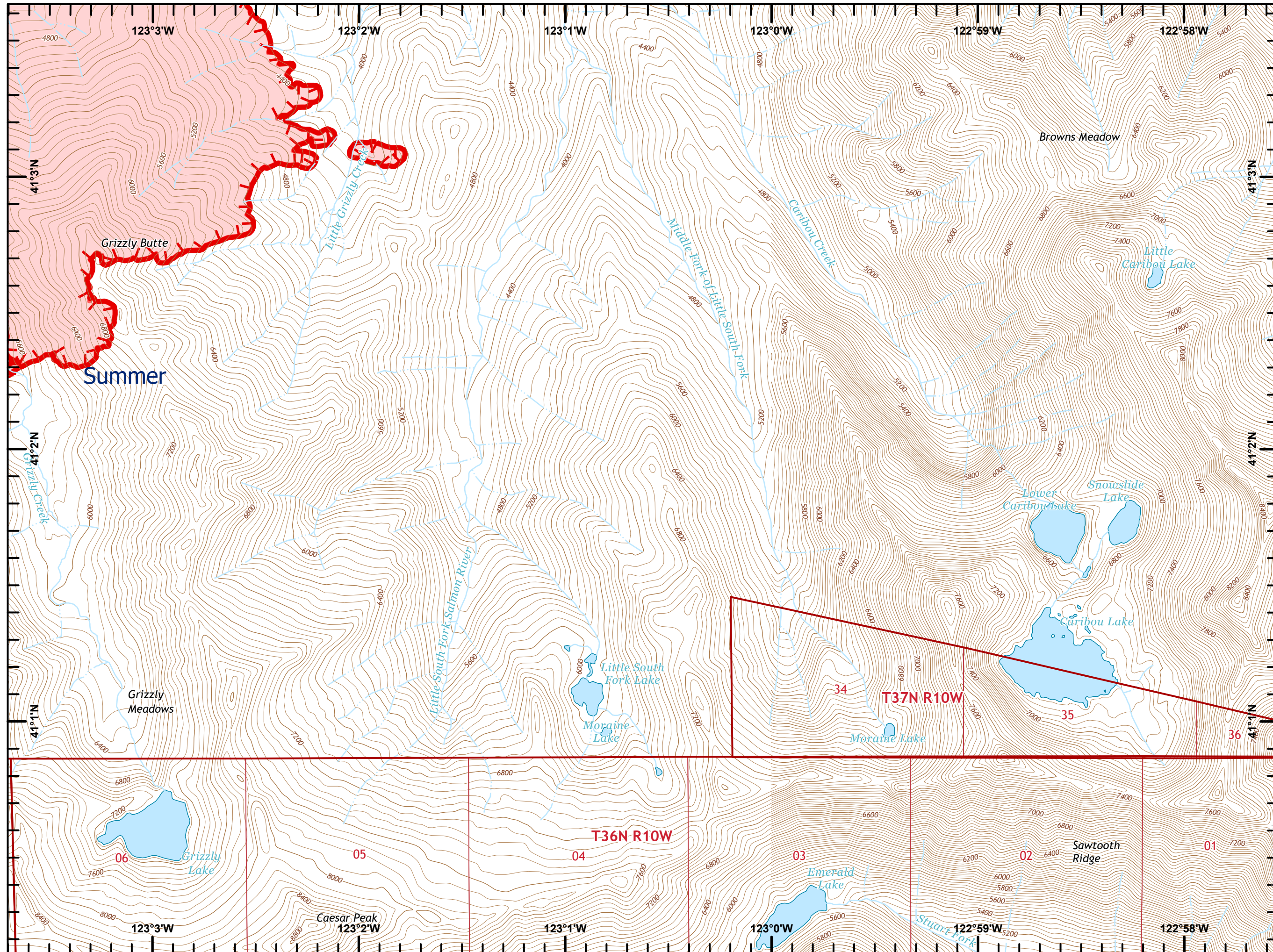
0 0.1 0.3 0.5 Miles

Datum: NAD 1983 UTM Zone 10N





-  Fire Edge
-  Wildfire Daily Fire Perimeter



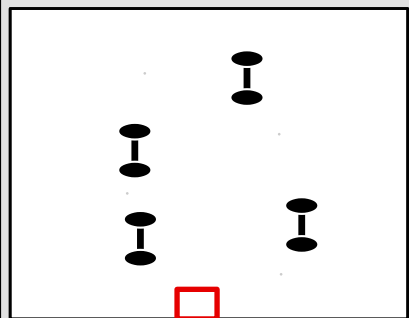
Datum: NAD 1983 UTM Zone 10N

# IAP

River Complex  
CA - KNF - 006385

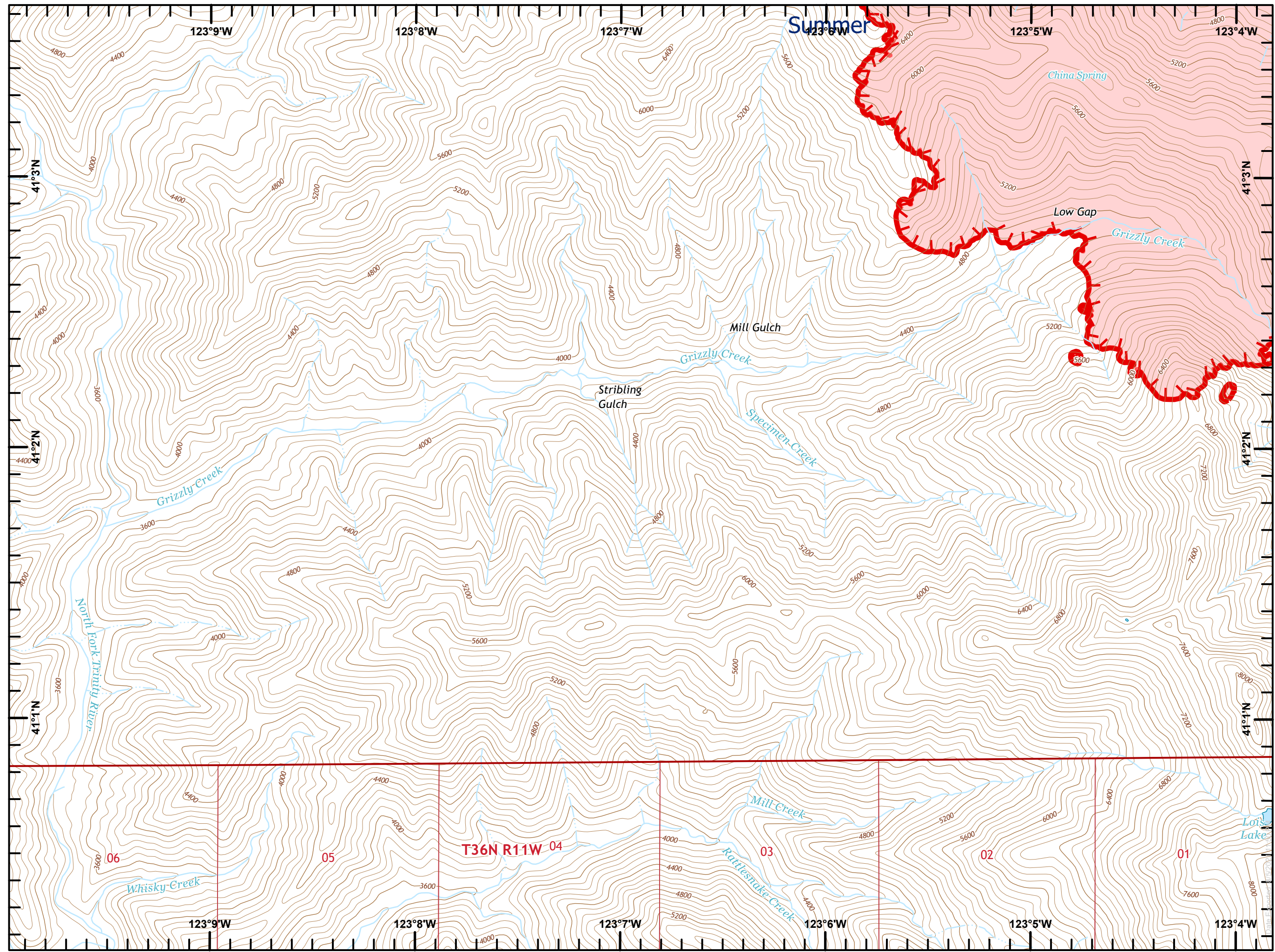
August 6, 2021  
Page 9 of 22,  
Page Name: South Zone

-  Fire Edge
-  Wildfire Daily Fire Perimeter



0 0.1 0.3 0.5 Miles

Datum: NAD 1983 UTM Zone 10N


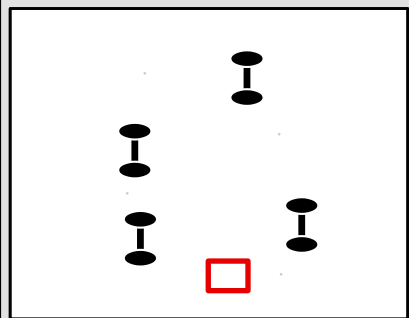
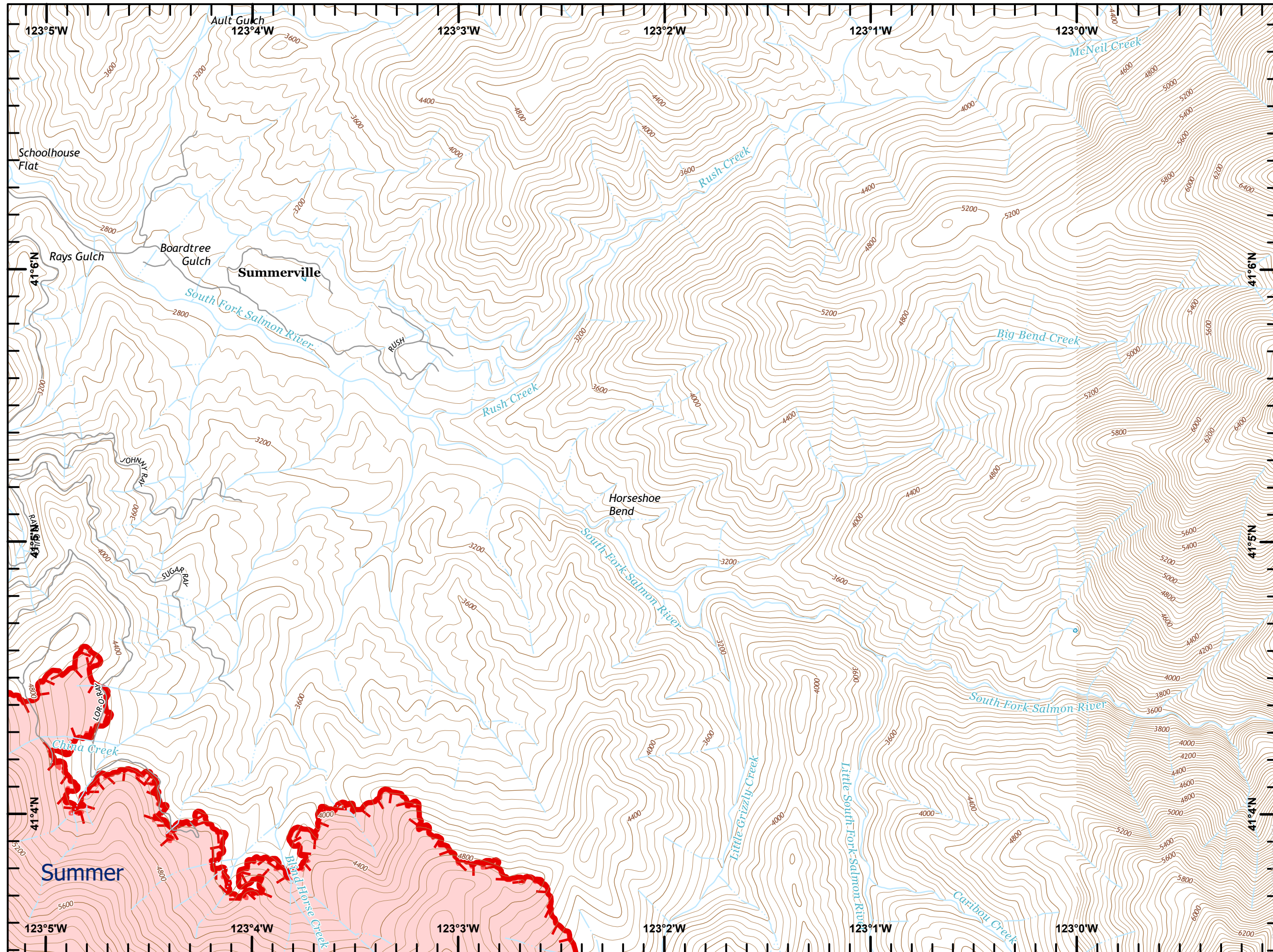


# IAP

River Complex  
CA-KNF-006385

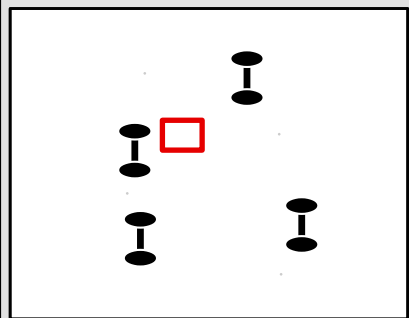
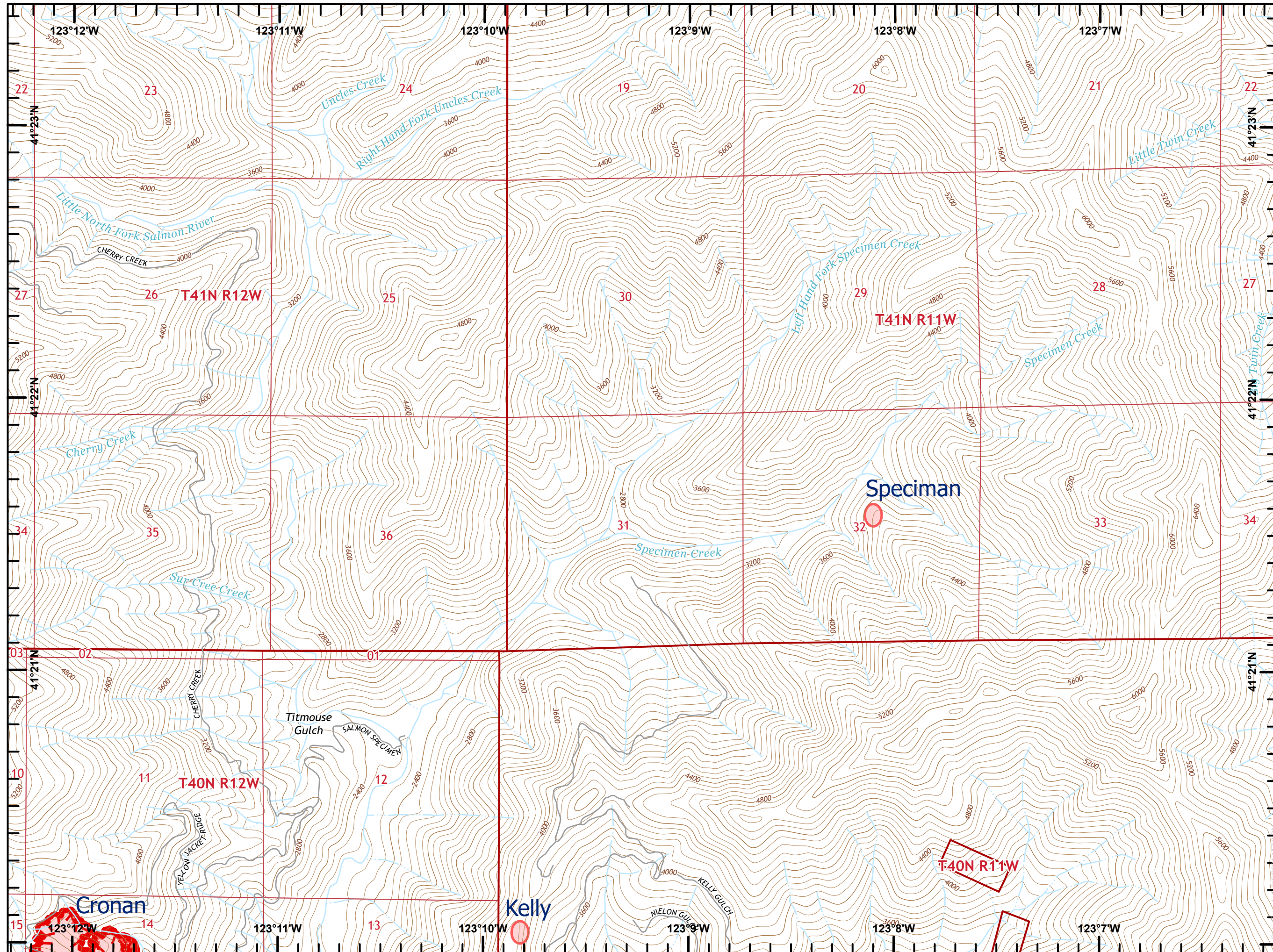
August 6, 2021  
Page 10 of 22,  
Page Name: South Zone

-  Fire Edge
-  Wildfire Daily Fire Perimeter



Datum: NAD 1983 UTM Zone 10N

-  Fire Edge
-  Wildfire Daily Fire Perimeter




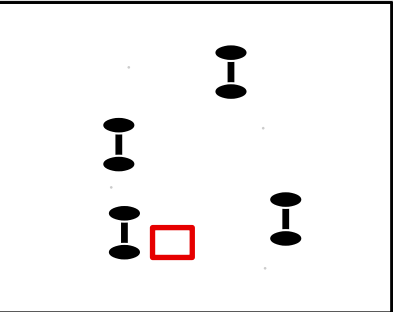
A block containing a north arrow, a QR code, and logos for the U.S. Forest Service and the California Department of Agriculture. Below these is a scale bar showing 0, 0.1, 0.3, and 0.5 miles, and the text "Datum: NAD 1983 UTM Zone 10N".

# IAP

River Complex  
CA-KNF-006385

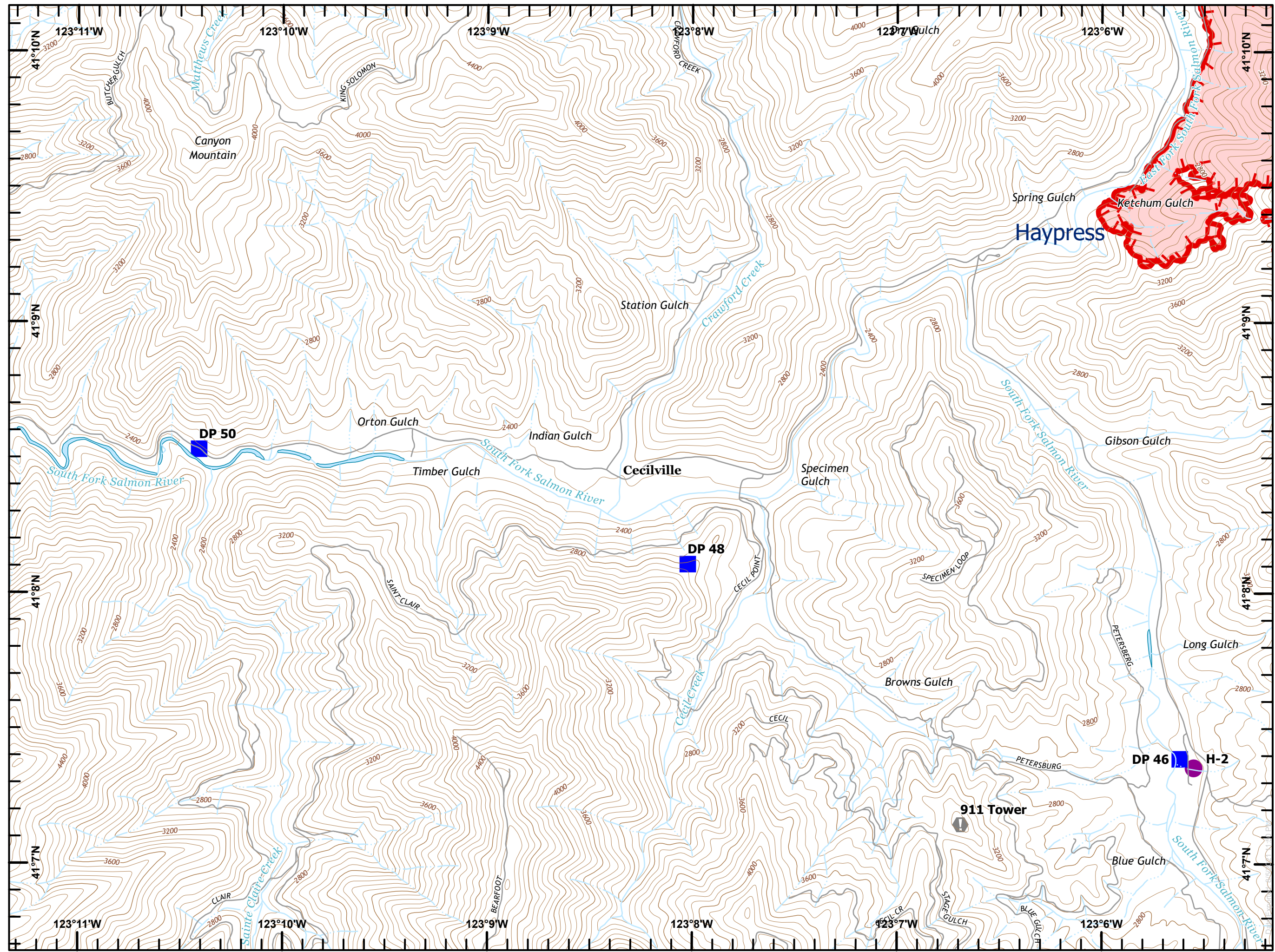
August 6, 2021  
Page 12 of 22,  
Page Name: West Zone

-  Helispot
-  Drop Point
-  Value at Risk
-  Fire Edge
-  Wildfire Daily Fire Perimeter



0 0.1 0.3 0.5 Miles

Datum: NAD 1983 UTM Zone 10N

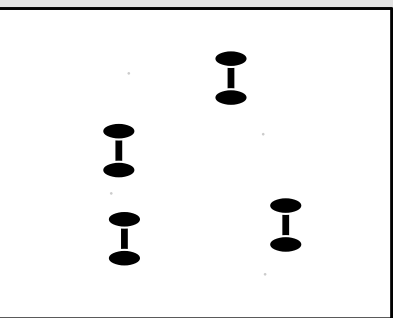


# IAP

River Complex  
CA - KNF - 006385

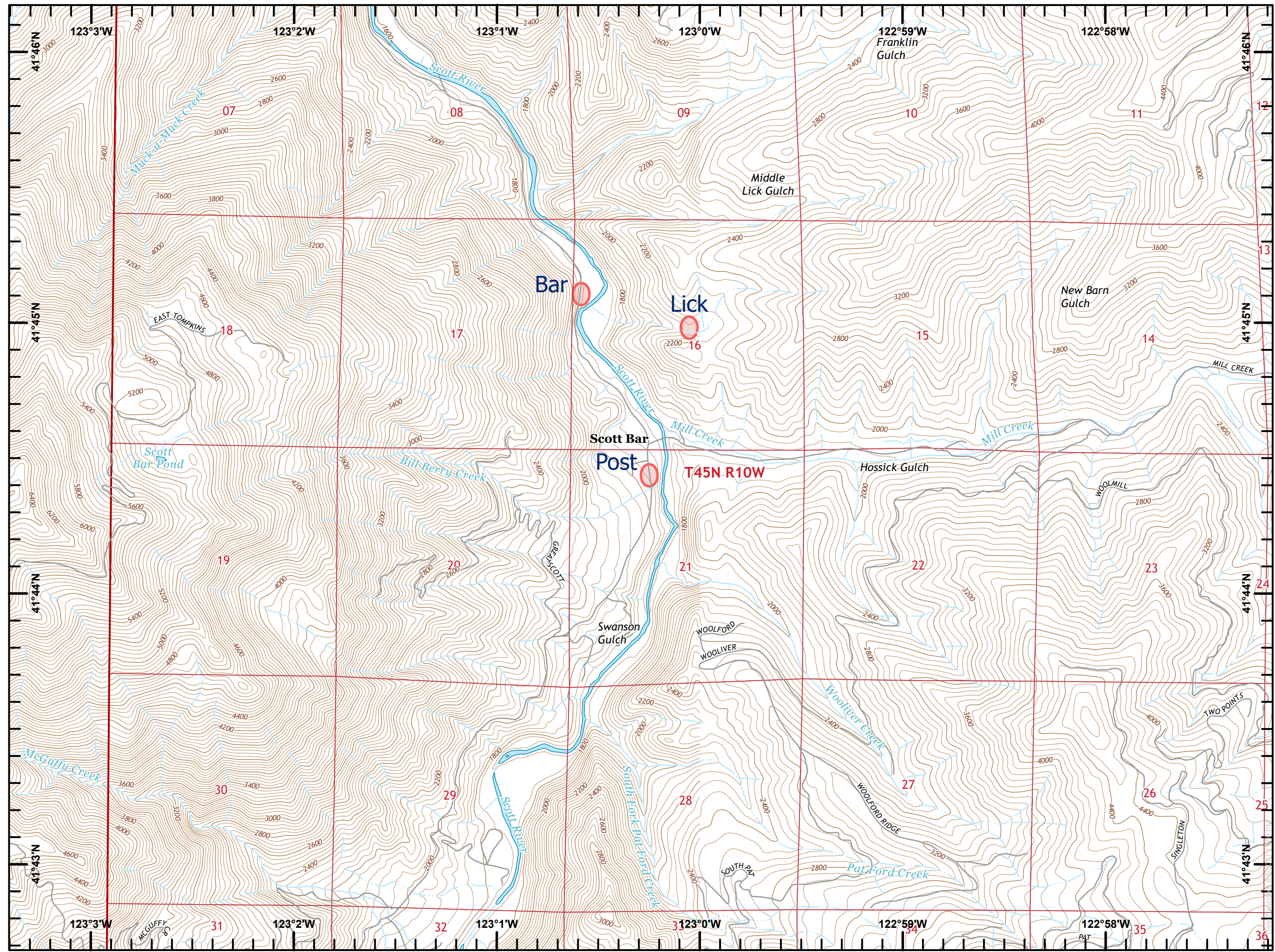
August 6, 2021  
Page 13 of 22,  
Page Name: North Zone

 Wildfire Daily Fire Perimeter



0 0.1 0.3 0.5 Miles

Datum: NAD 1983 UTM Zone 10N

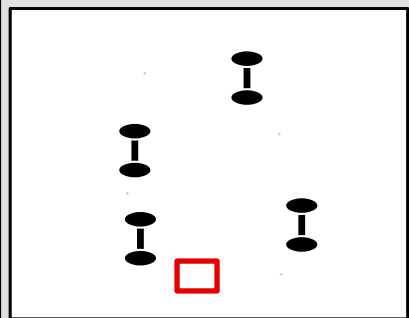
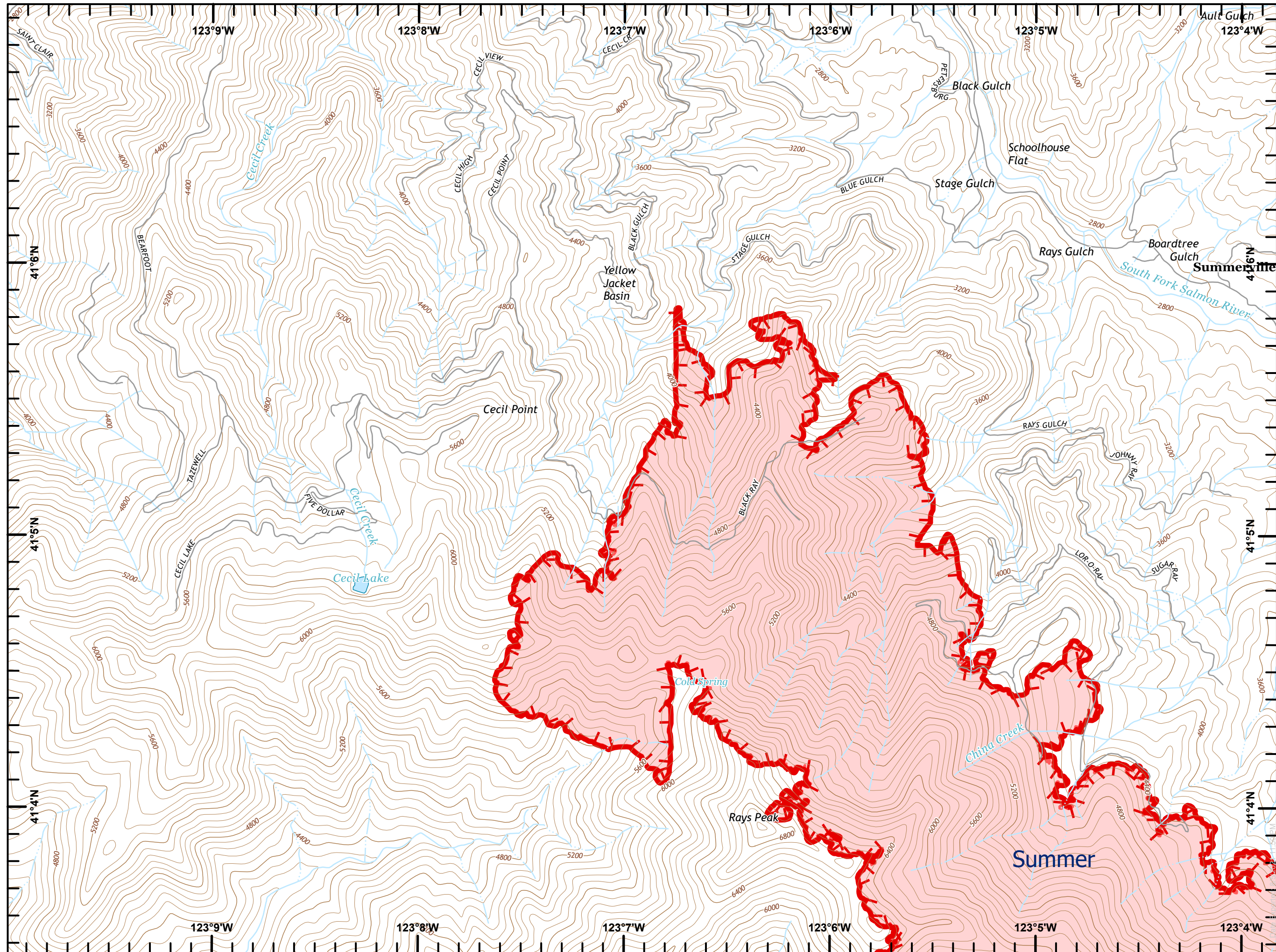


# IAP

River Complex  
CA-KNF-006385

August 6, 2021  
Page 14 of 22,  
Page Name: South Zone

-  Fire Edge
-  Wildfire Daily Fire Perimeter



0 0.1 0.3 0.5 Miles

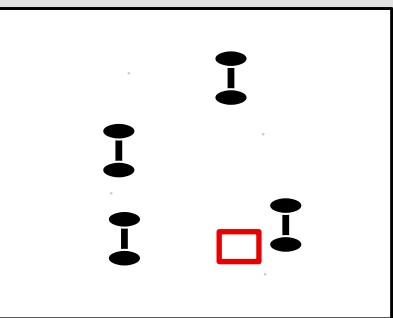
Datum: NAD 1983 UTM Zone 10N

# IAP

River Complex  
CA-KNF-006385

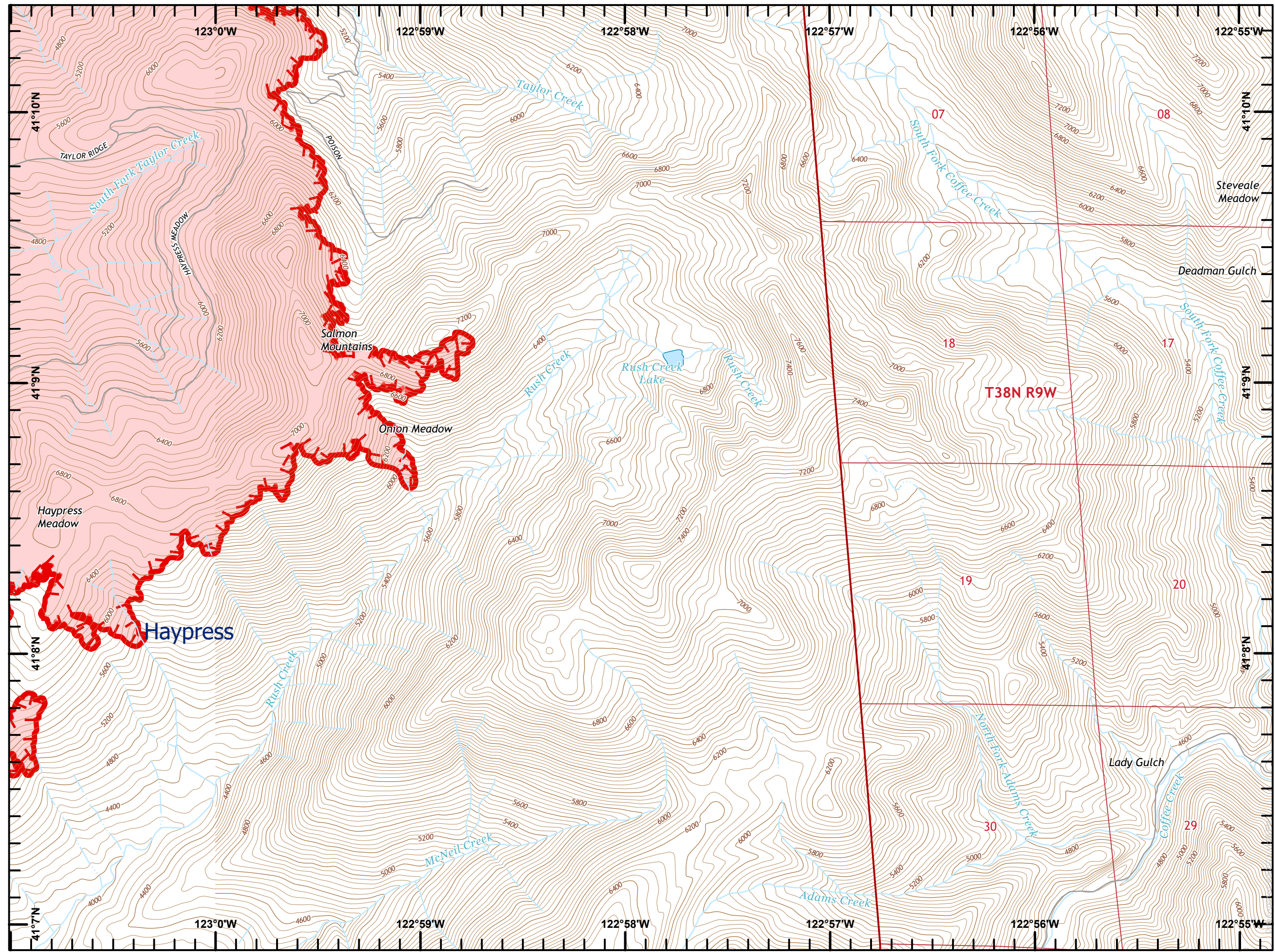
August 6, 2021  
Page 15 of 22,  
Page Name: South Zone

-  Fire Edge
-  Wildfire Daily Fire Perimeter



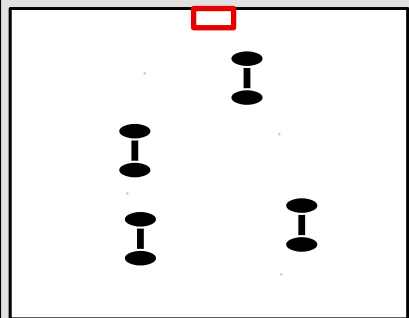
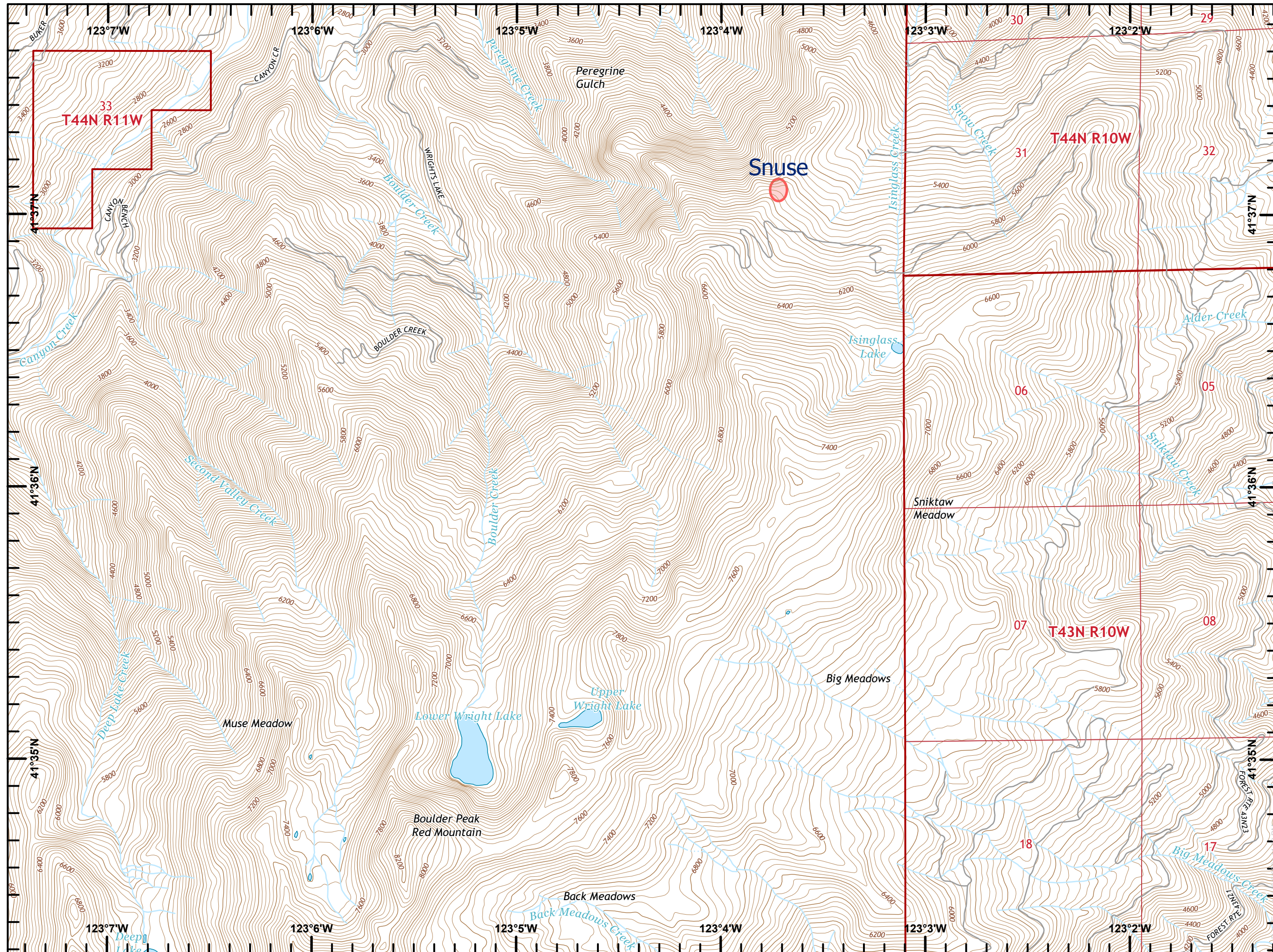
0 0.1 0.3 0.5 Miles

Datum: NAD 1983 UTM Zone 10N





 Wildfire Daily Fire Perimeter



0 0.1 0.3 0.5 Miles


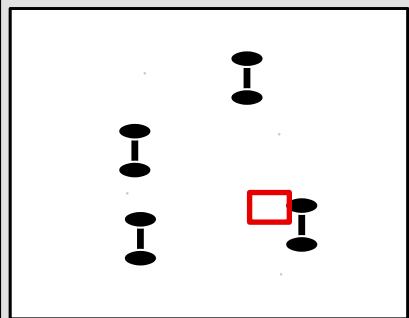
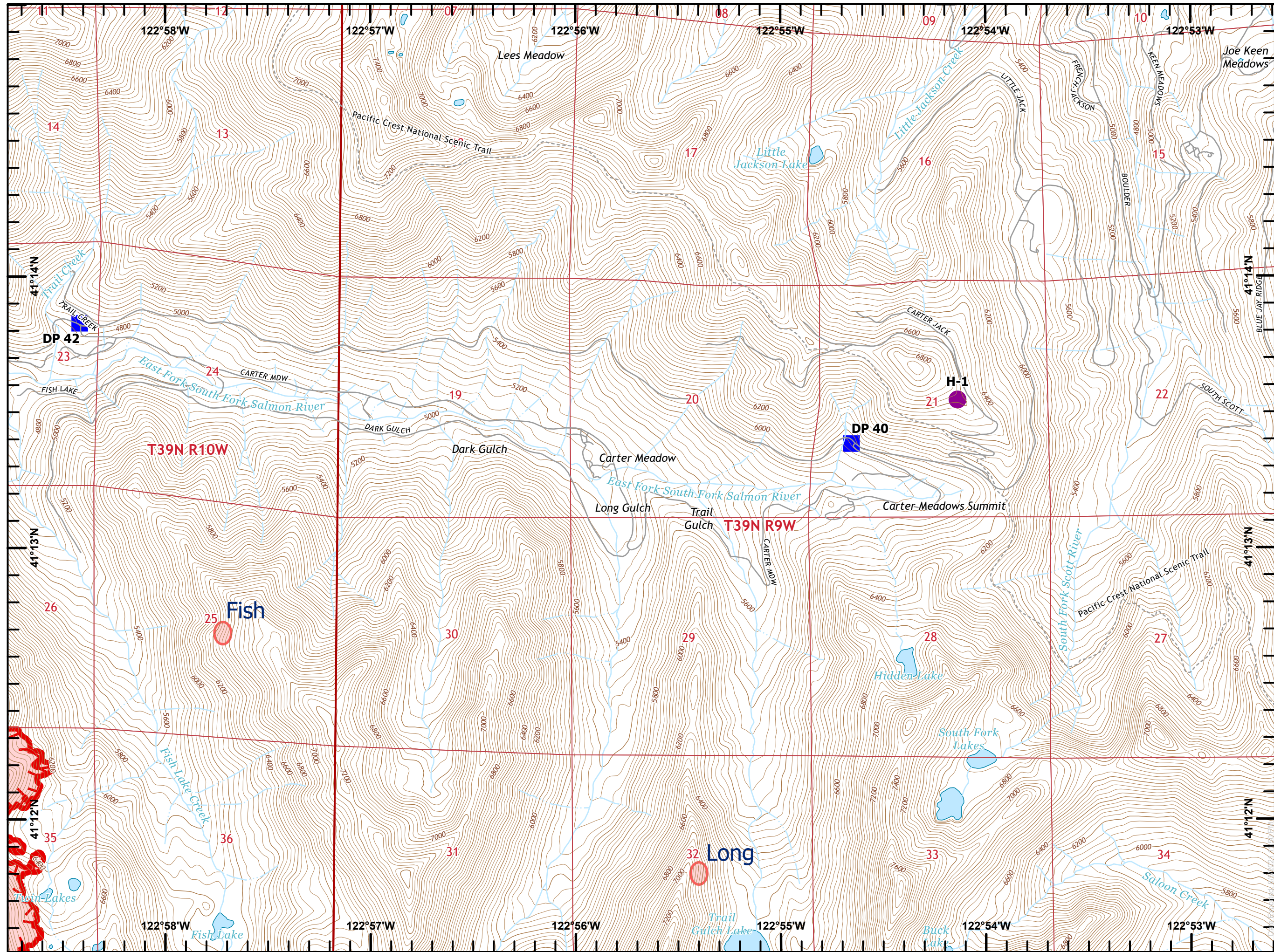
Datum: NAD 1983 UTM Zone 10N

# IAP

River Complex  
CA-KNF-006385

August 6, 2021  
Page 17 of 22,  
Page Name: East Zone

-  Helispot
-  Drop Point
-  Fire Edge
-  Wildfire Daily Fire Perimeter



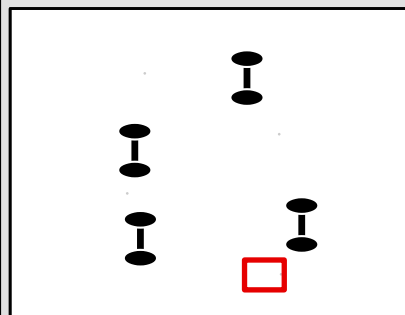
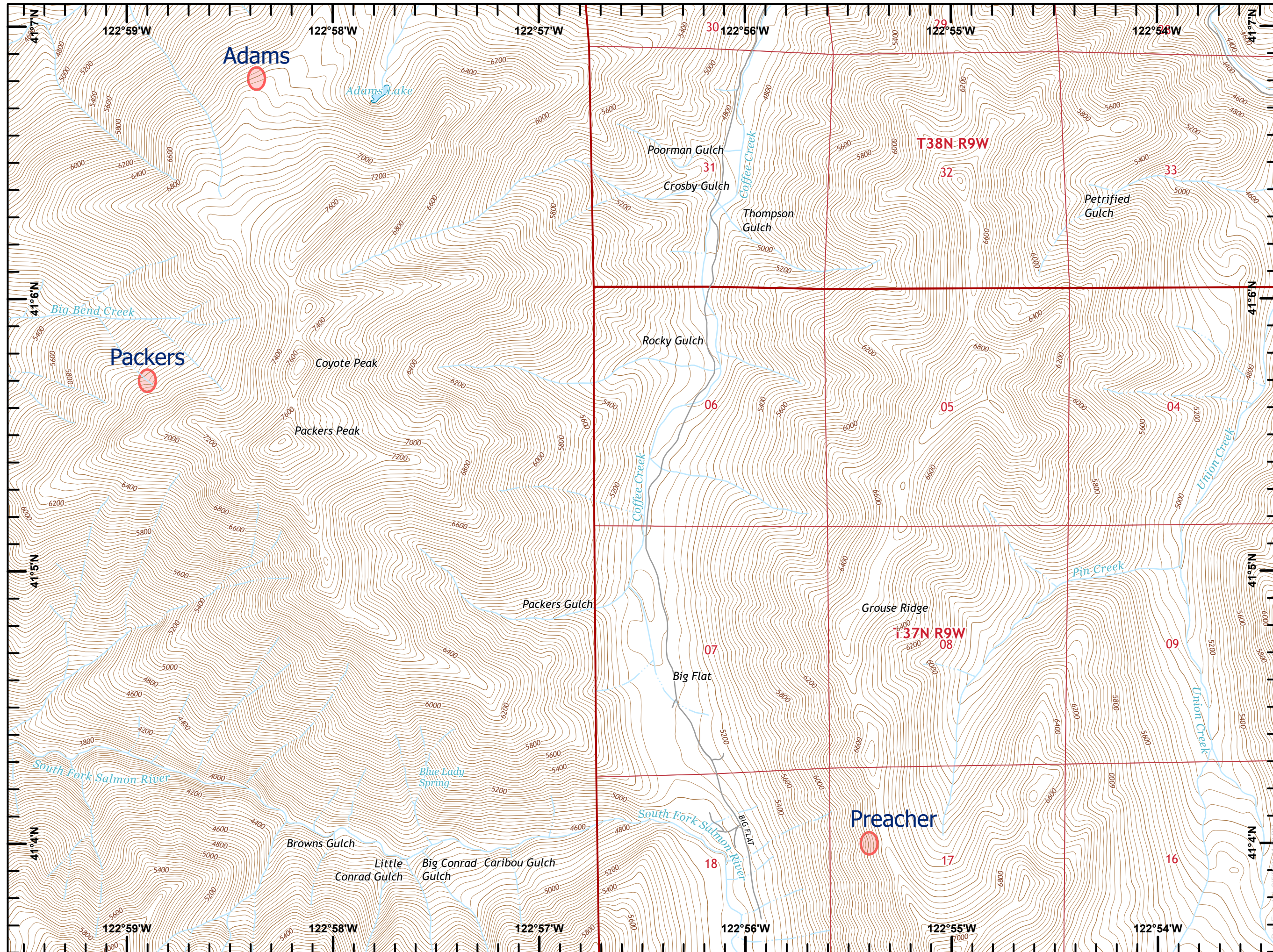
Datum: NAD 1983 UTM Zone 10N

# IAP

River Complex  
CA - KNF - 006385

August 6, 2021  
Page 18 of 22,  
Page Name: South Zone

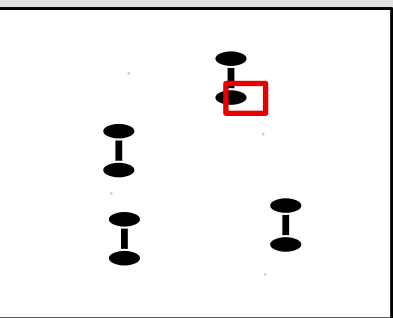
 Wildfire Daily Fire Perimeter



0 0.1 0.3 0.5 Miles

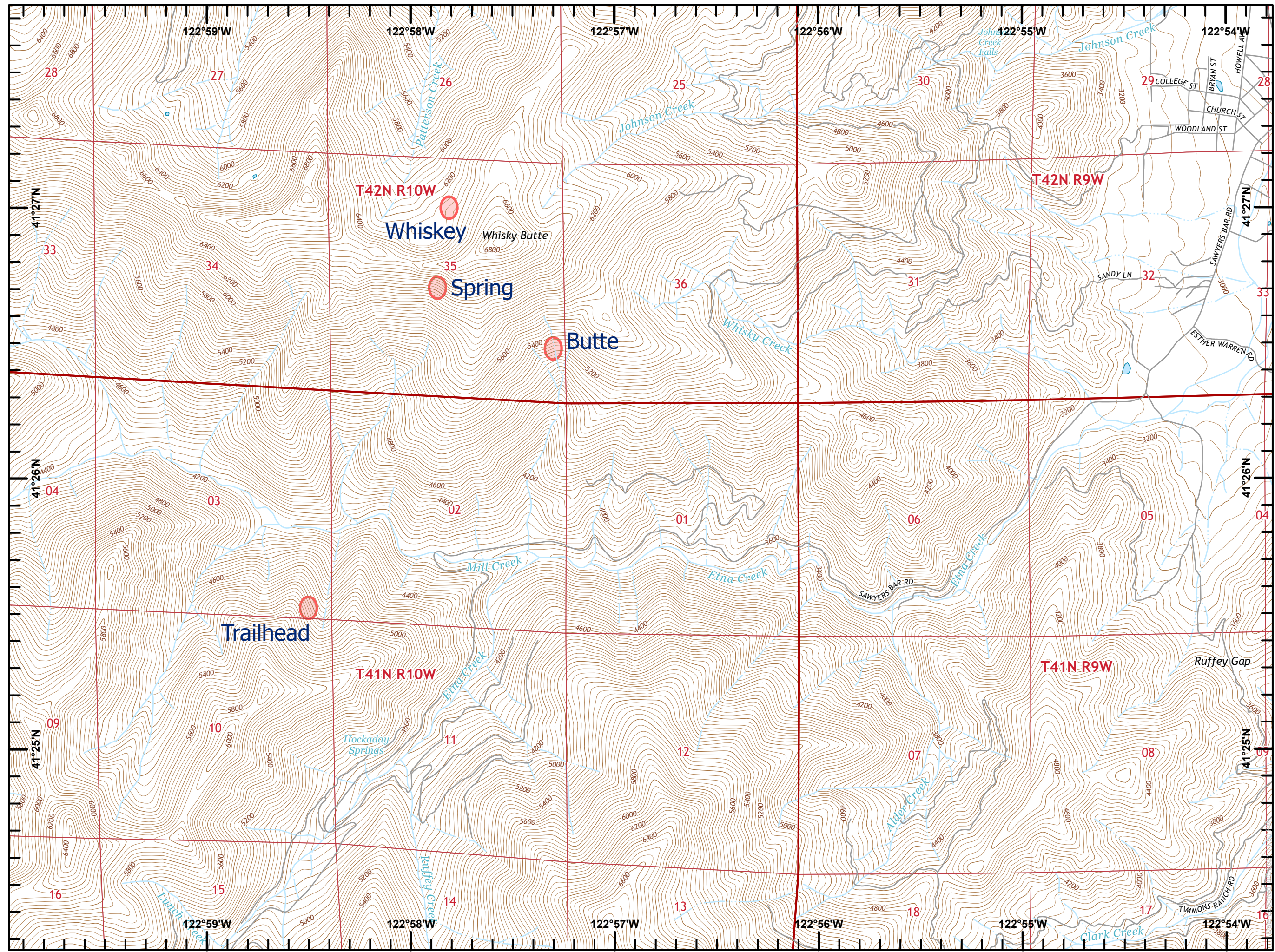
Datum: NAD 1983 UTM Zone 10N

 Wildfire Daily Fire Perimeter

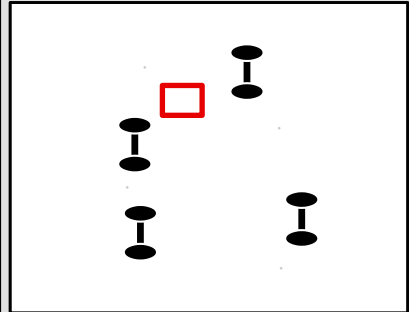
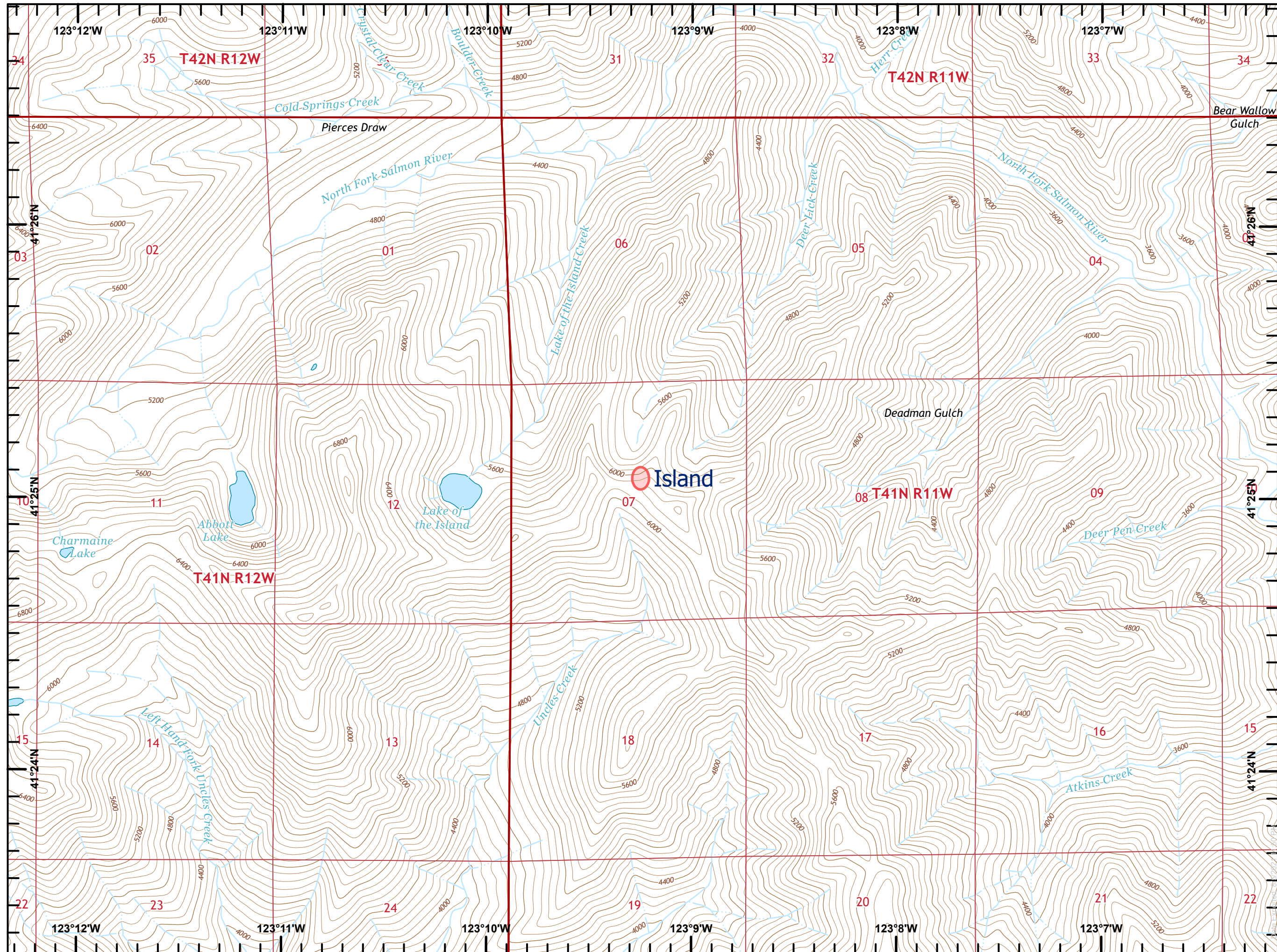


0 0.1 0.3 0.5 Miles

Datum: NAD 1983 UTM Zone 10N



 Wildfire Daily Fire Perimeter




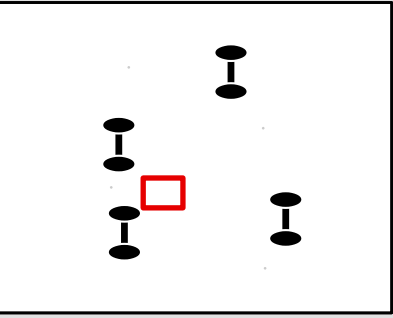
A block containing a north arrow, a QR code, and logos for the U.S. Forest Service and the State of California. Below the logos is a scale bar showing 0, 0.1, 0.3, and 0.5 miles. At the bottom, it states 'Datum: NAD 1983 UTM Zone 10N'.

# IAP

River Complex  
CA - KNF - 006385

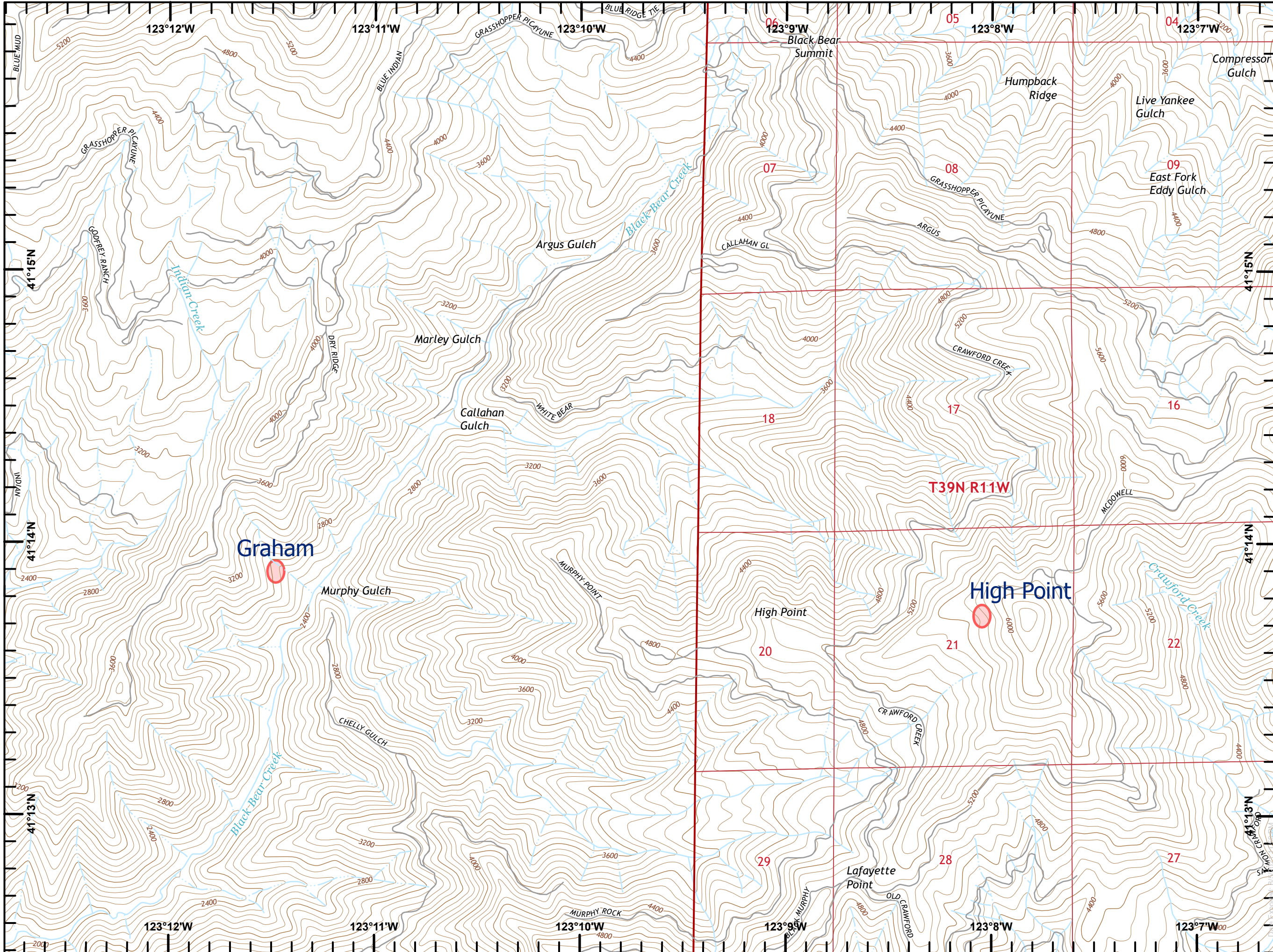
August 6, 2021  
Page 21 of 22,  
Page Name: West Zone

 Wildfire Daily Fire Perimeter



0 0.1 0.3 0.5 Miles

Datum: NAD 1983 UTM Zone 10N


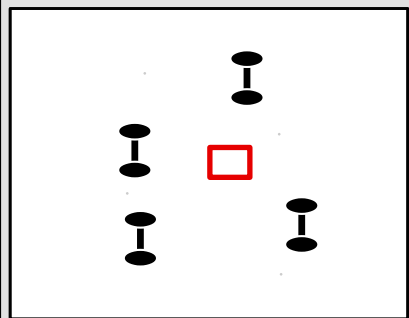
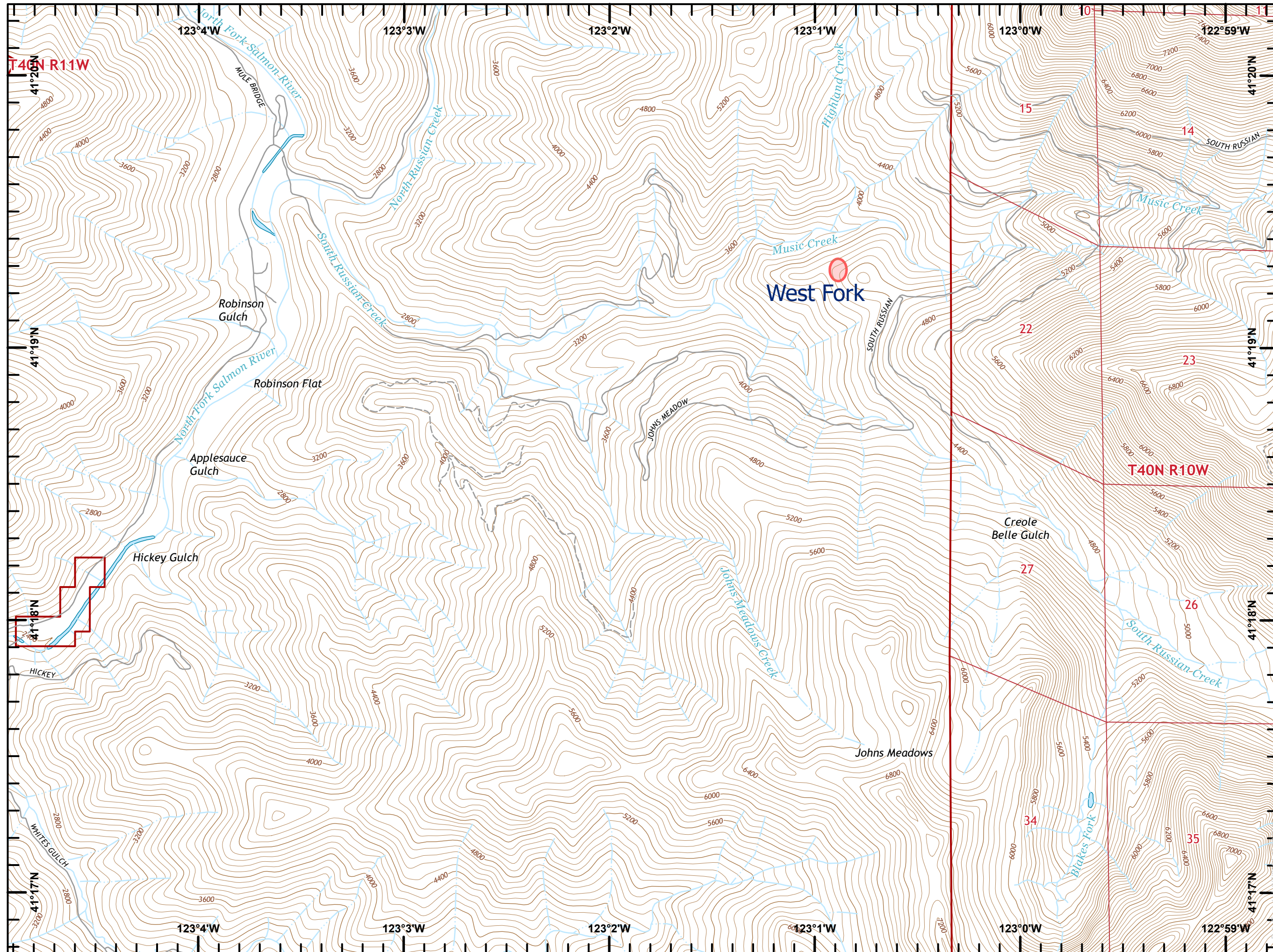


# IAP

River Complex  
CA - KNF - 006385

August 6, 2021  
Page 22 of 22,  
Page Name: West Zone

 Wildfire Daily Fire Perimeter



Datum: NAD 1983 UTM Zone 10N