





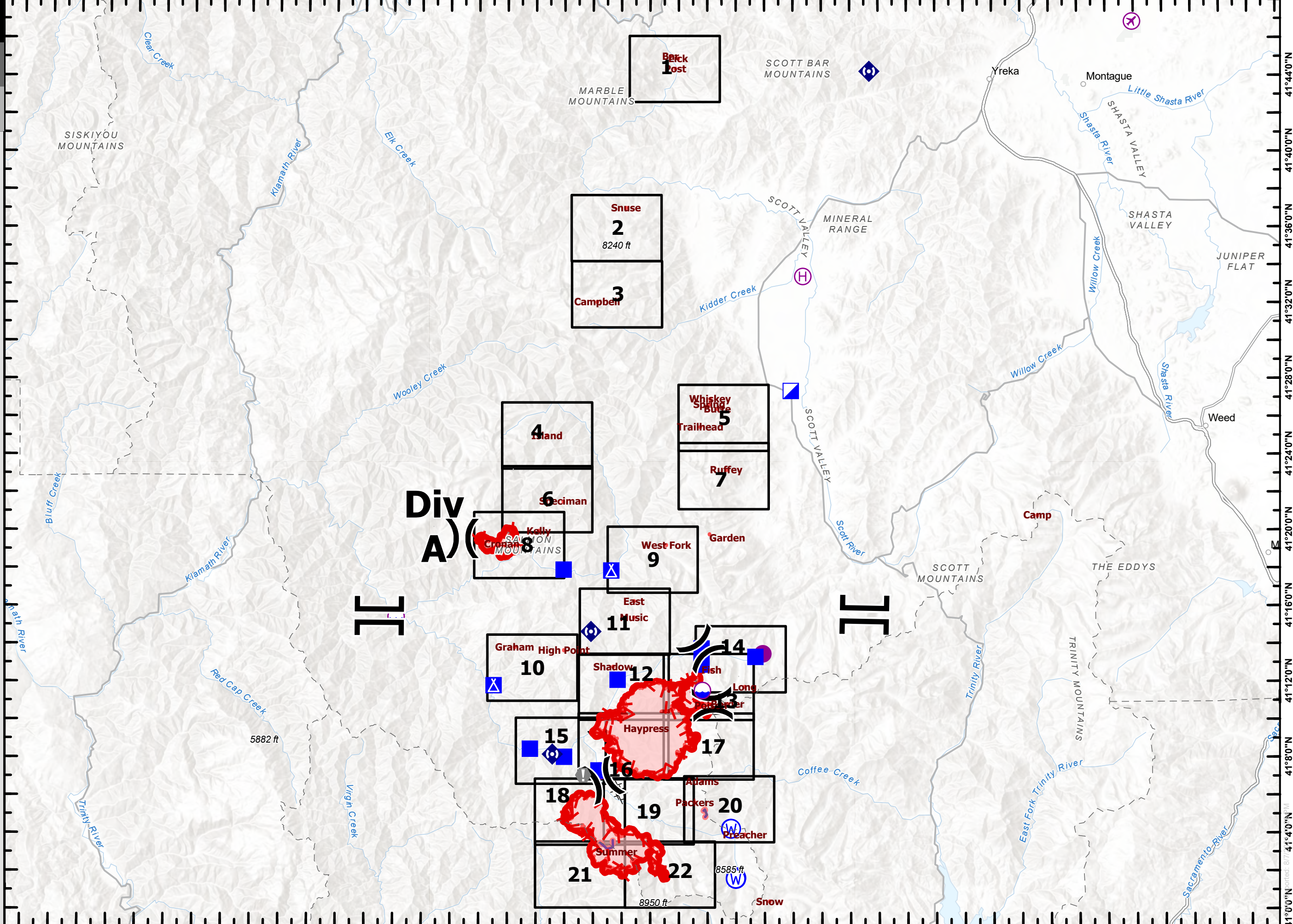
123°46'0"W 123°42'0"W 123°38'0"W 123°34'0"W 123°30'0"W 123°26'0"W 123°22'0"W 123°18'0"W 123°14'0"W 123°10'0"W 123°6'0"W 123°2'0"W 122°58'0"W 122°54'0"W 122°50'0"W 122°46'0"W 122°42'0"W 122°38'0"W 122°34'0"W 122°30'0"W 122°26'0"W 122°22'0"W 122°18'0"W

# IAP Index

River Complex  
CA - KNF - 006385

August 8, 2021

-  Airstrip or Airport
-  Dip Site
-  Helispot
-  Helibase
-  Division Break
-  Branch Break
-  Incident Command Post
-  Drop Point
-  Camp
-  Value at Risk
-  Repeater
-  Water Source
-  Restricted Water Source
-  Wildfire Daily Fire Perimeter



0 1.8 3.5 7 Miles

Datum: NAD 1983 UTM Zone 10N

123°46'0"W 123°42'0"W 123°38'0"W 123°34'0"W 123°30'0"W 123°26'0"W 123°22'0"W 123°18'0"W 123°14'0"W 123°10'0"W 123°6'0"W 123°2'0"W 122°58'0"W 122°54'0"W 122°50'0"W 122°46'0"W 122°42'0"W 122°38'0"W 122°34'0"W 122°30'0"W 122°26'0"W 122°22'0"W



# IAP

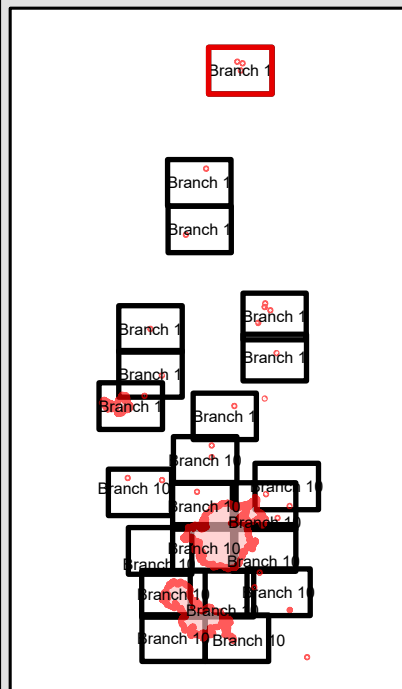
River Complex

CA - KNF - 006385

August 8, 2021

Page 1 of 22,  
Branch 1

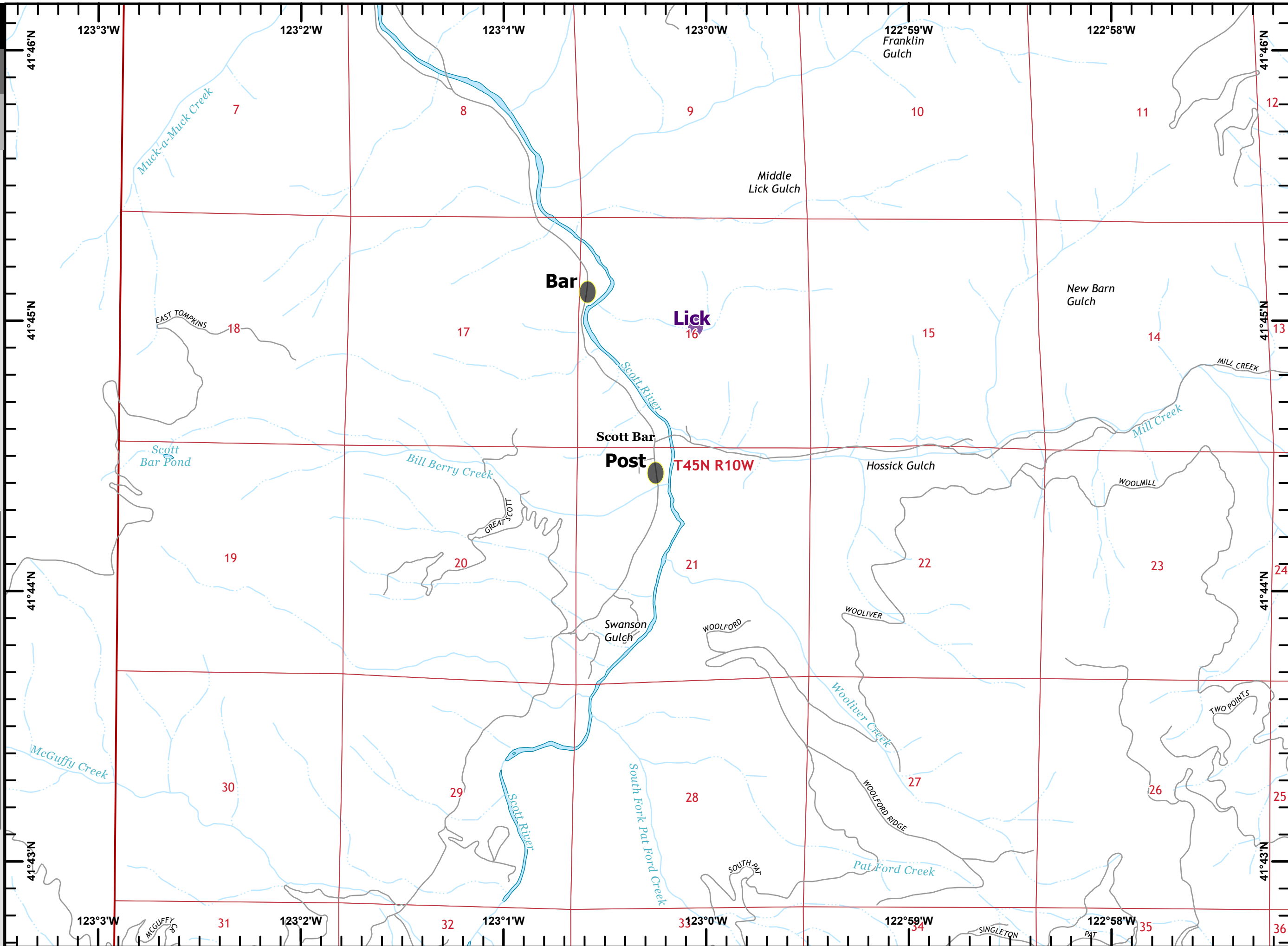
- Out
- UTL



0 0.1 0.3 0.5 Miles

Datum: NAD 1983 UTM Zone 10N

A north arrow, a QR code, and logos for the U.S. Forest Service and the California Department of Forestry and Fire Protection are located in the bottom-left corner.





# IAP

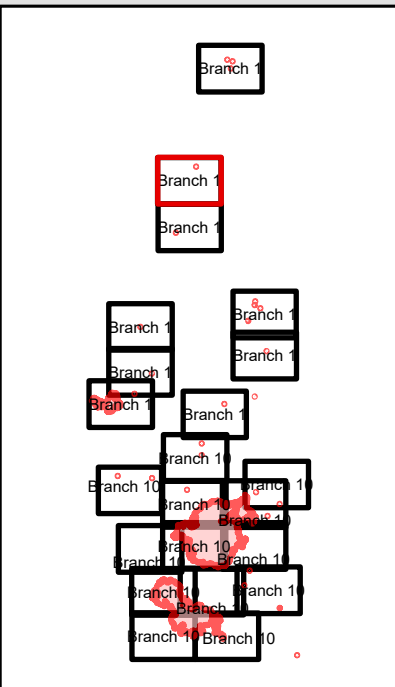
River Complex

CA - KNF - 006385

August 8, 2021

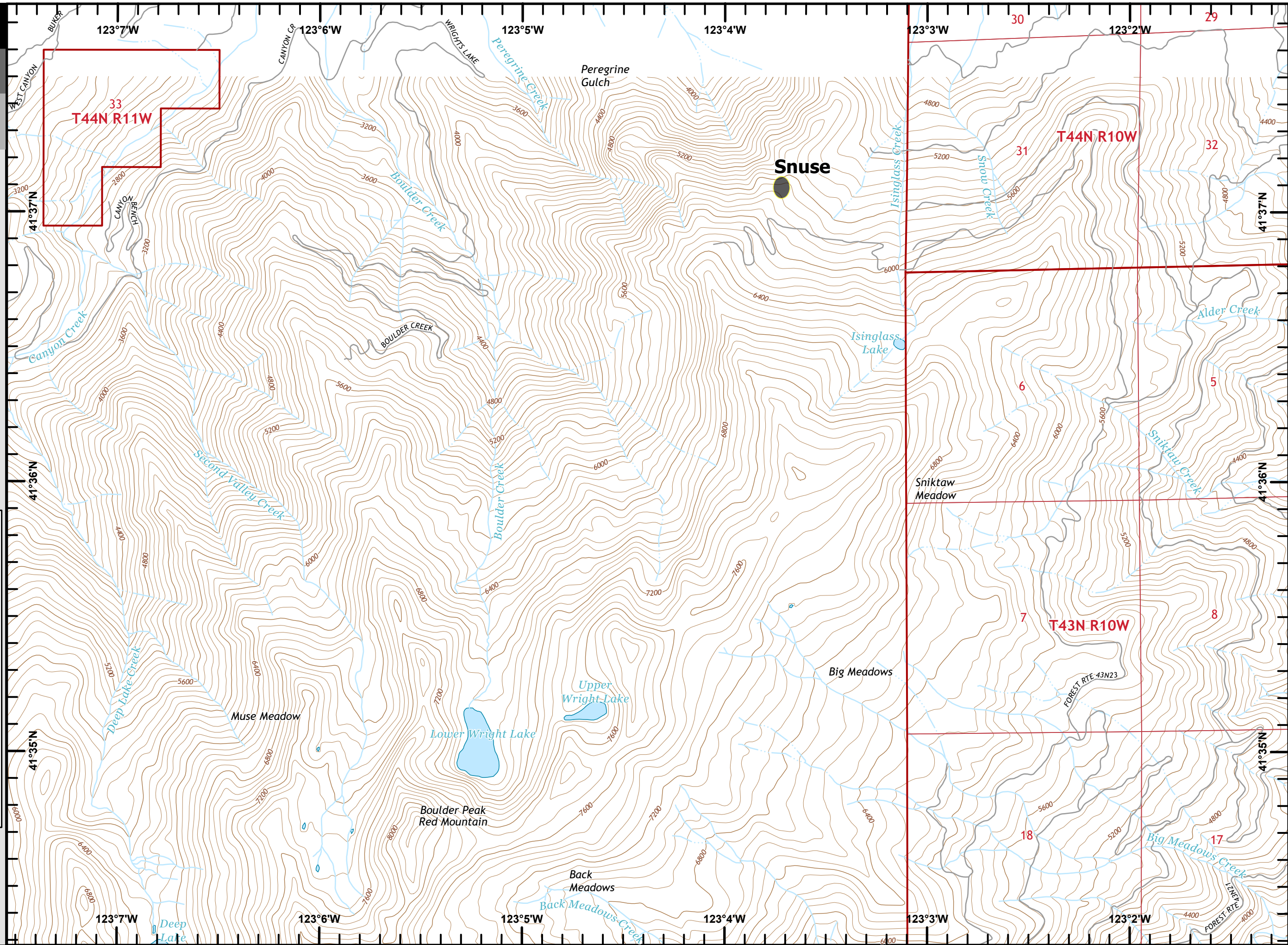
Page 2 of 22,  
Branch 1

Out



0 0.1 0.3 0.5 Miles

Datum: NAD 1983 UTM Zone 10N





# IAP

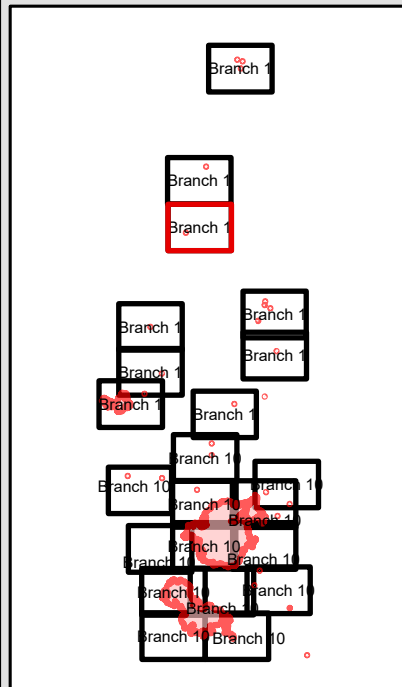
River Complex

CA - KNF - 006385

August 8, 2021

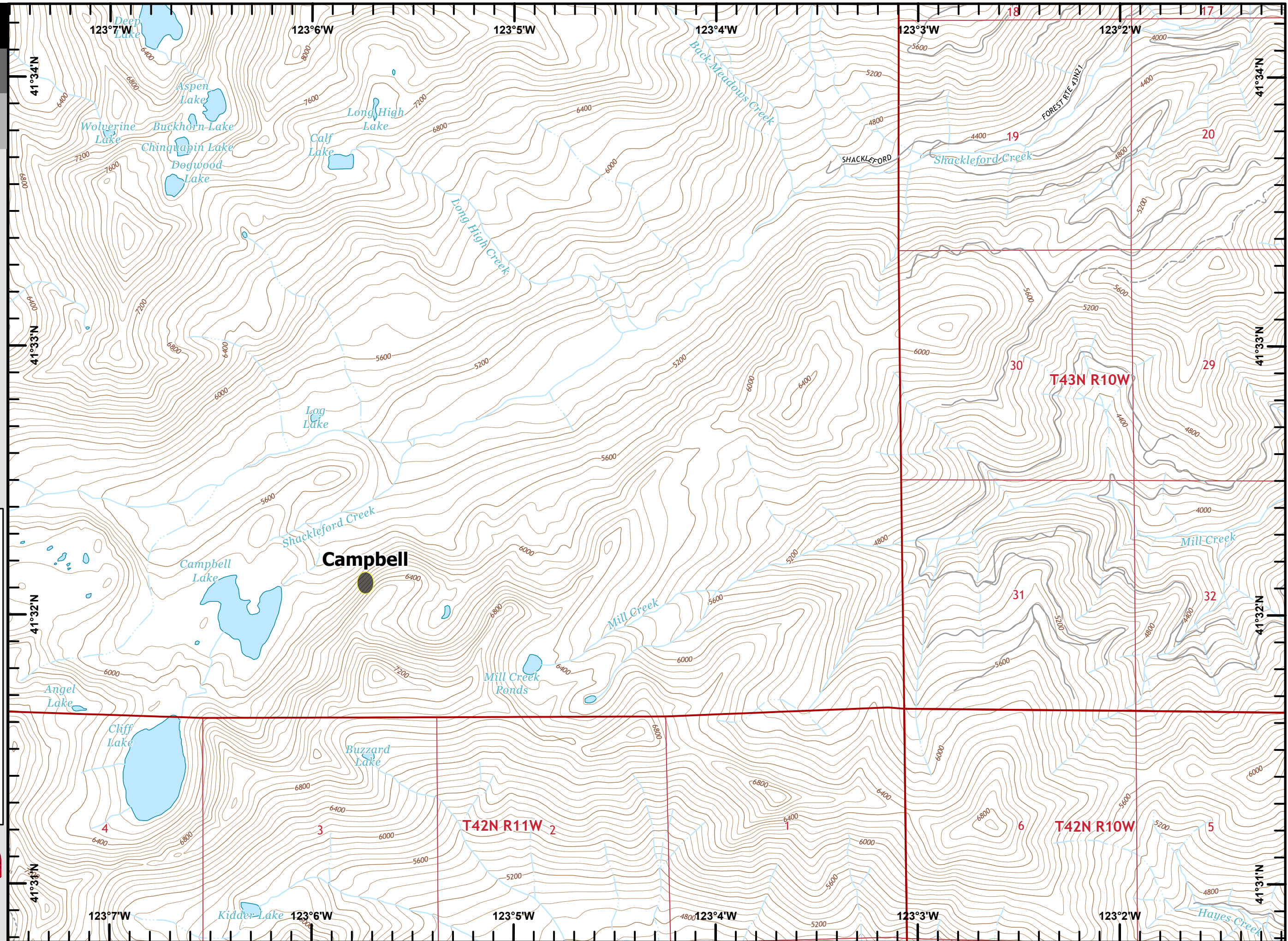
Page 3 of 22,  
Branch 1

 Out



0 0.1 0.3 0.5 Miles

Datum: NAD 1983 UTM Zone 10N






# IAP

River Complex

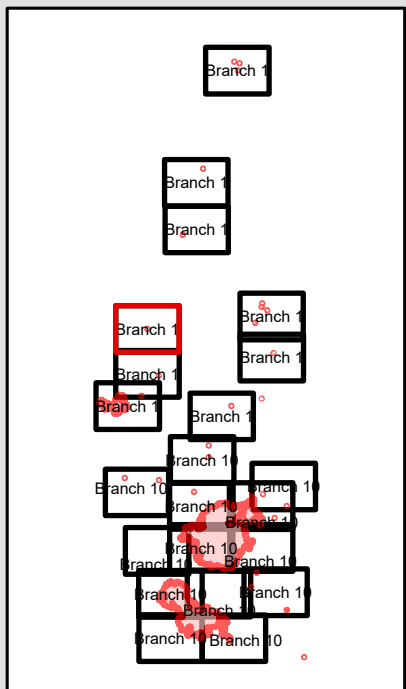
CA - KNF - 006385

August 8, 2021

Page 4 of 22,  
Branch 1

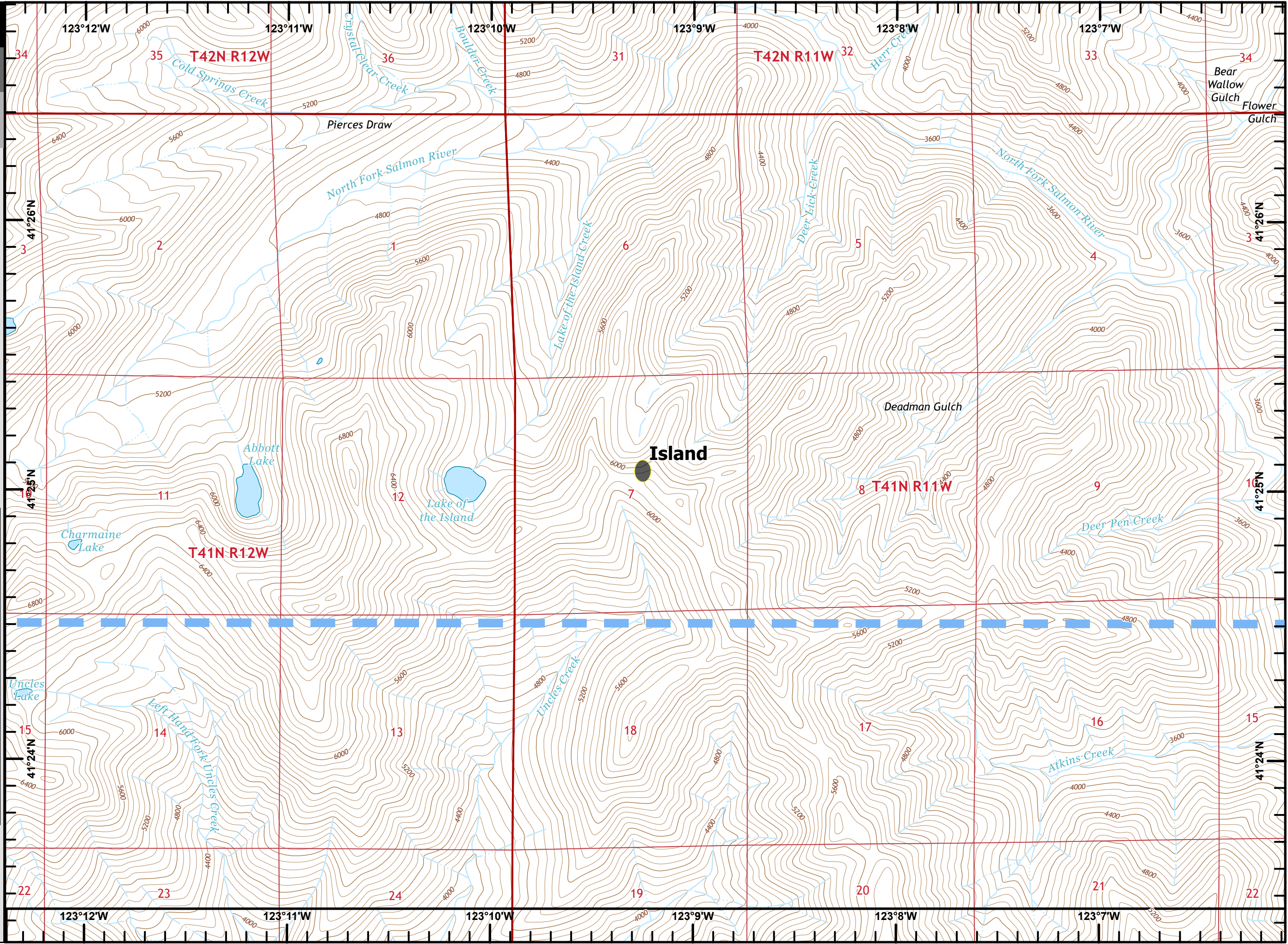
 Temporary Flight Restriction

 Out







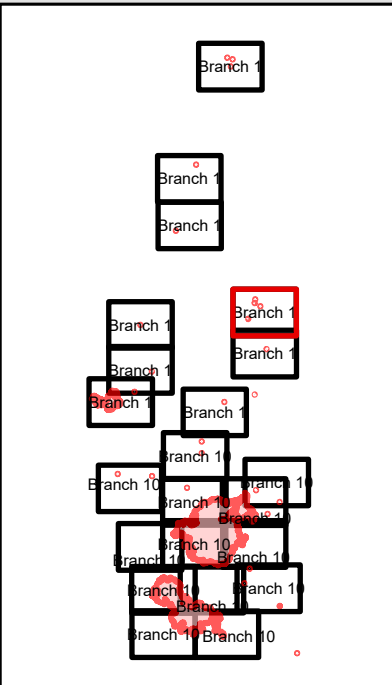
0 0.1 0.3 0.5 Miles

Datum: NAD 1983 UTM Zone 10N



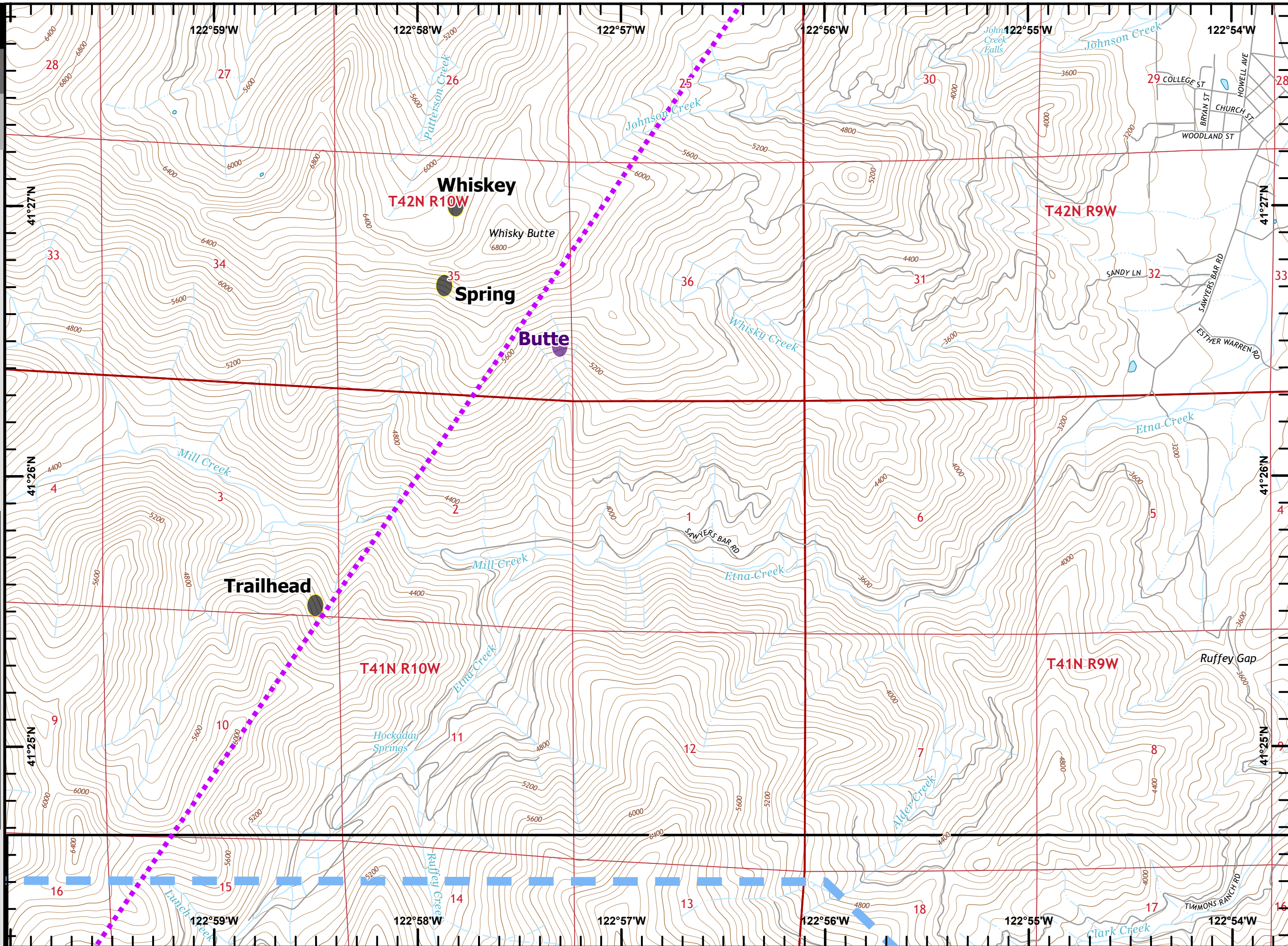


-  Route
-  Temporary Flight Restriction
-  Out
-  UTL



0 0.1 0.3 0.5 Miles

Datum: NAD 1983 UTM Zone 10N





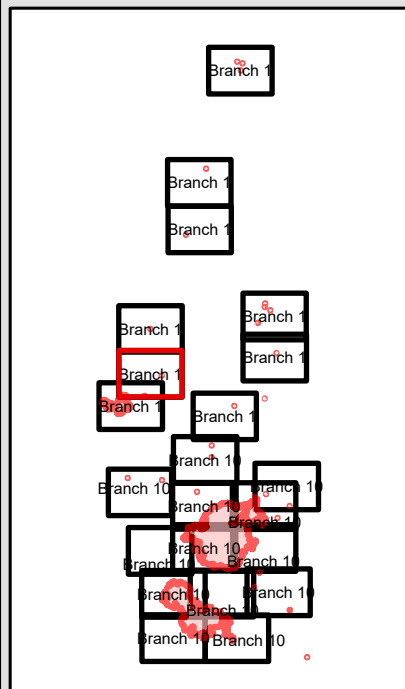
# IAP

## Branch I

River Complex  
CA - KNF - 006385  
August 8, 2021

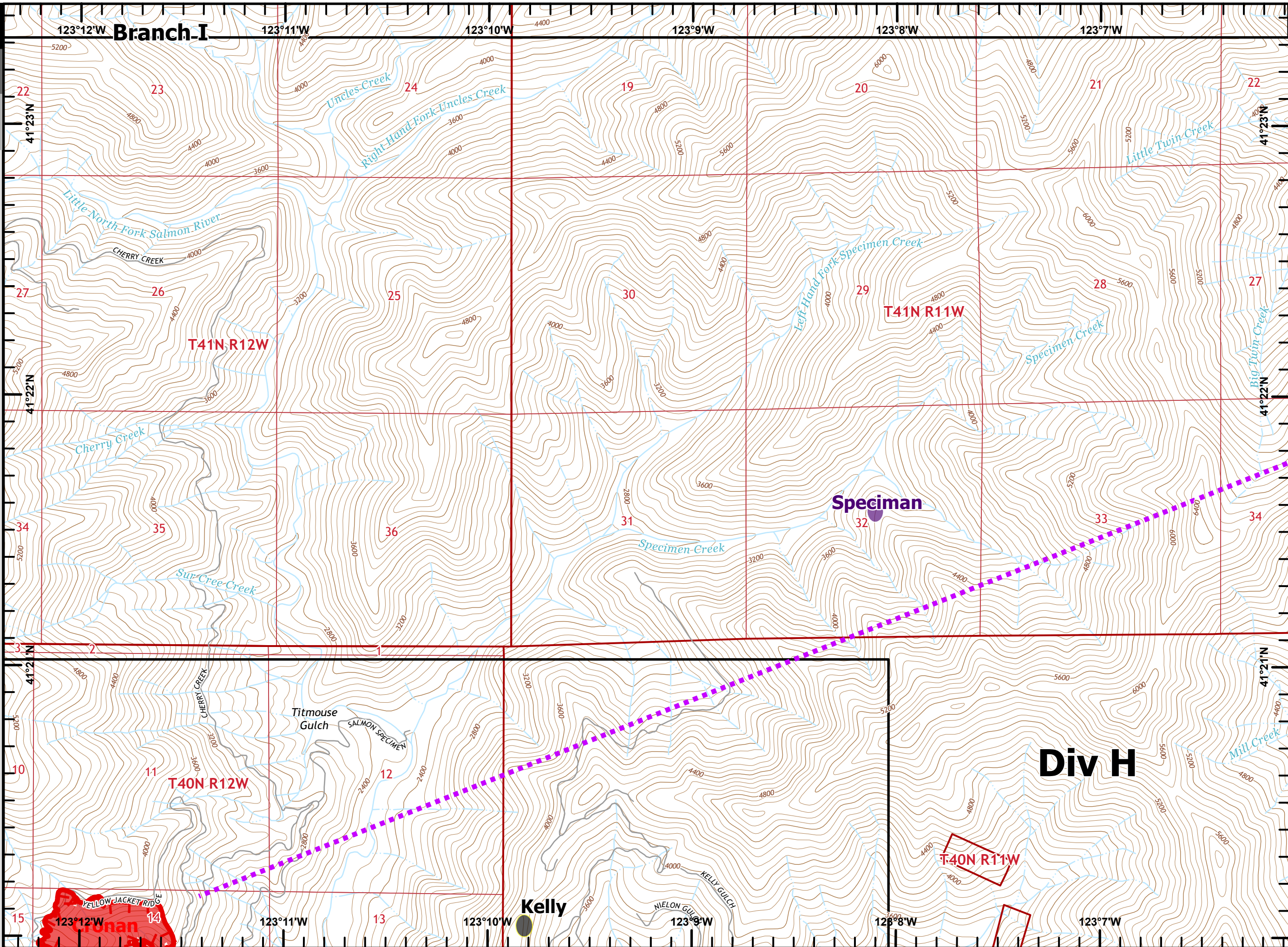
Page 6 of 22,  
Branch 1

- Route
- Fire Edge
- Active
- Out
- UTL



0 0.1 0.3 0.5 Miles

Datum: NAD 1983 UTM Zone 10N








# IAP

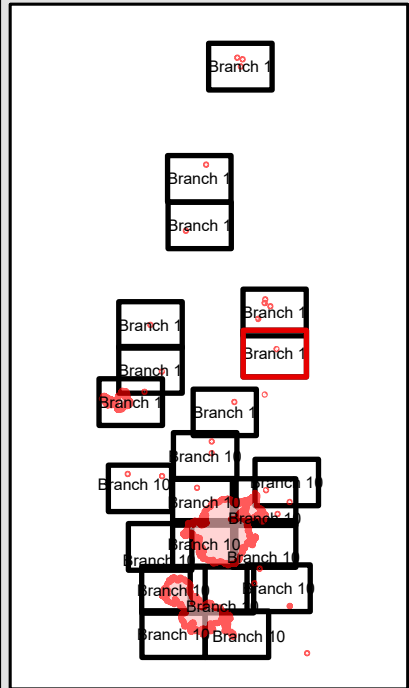
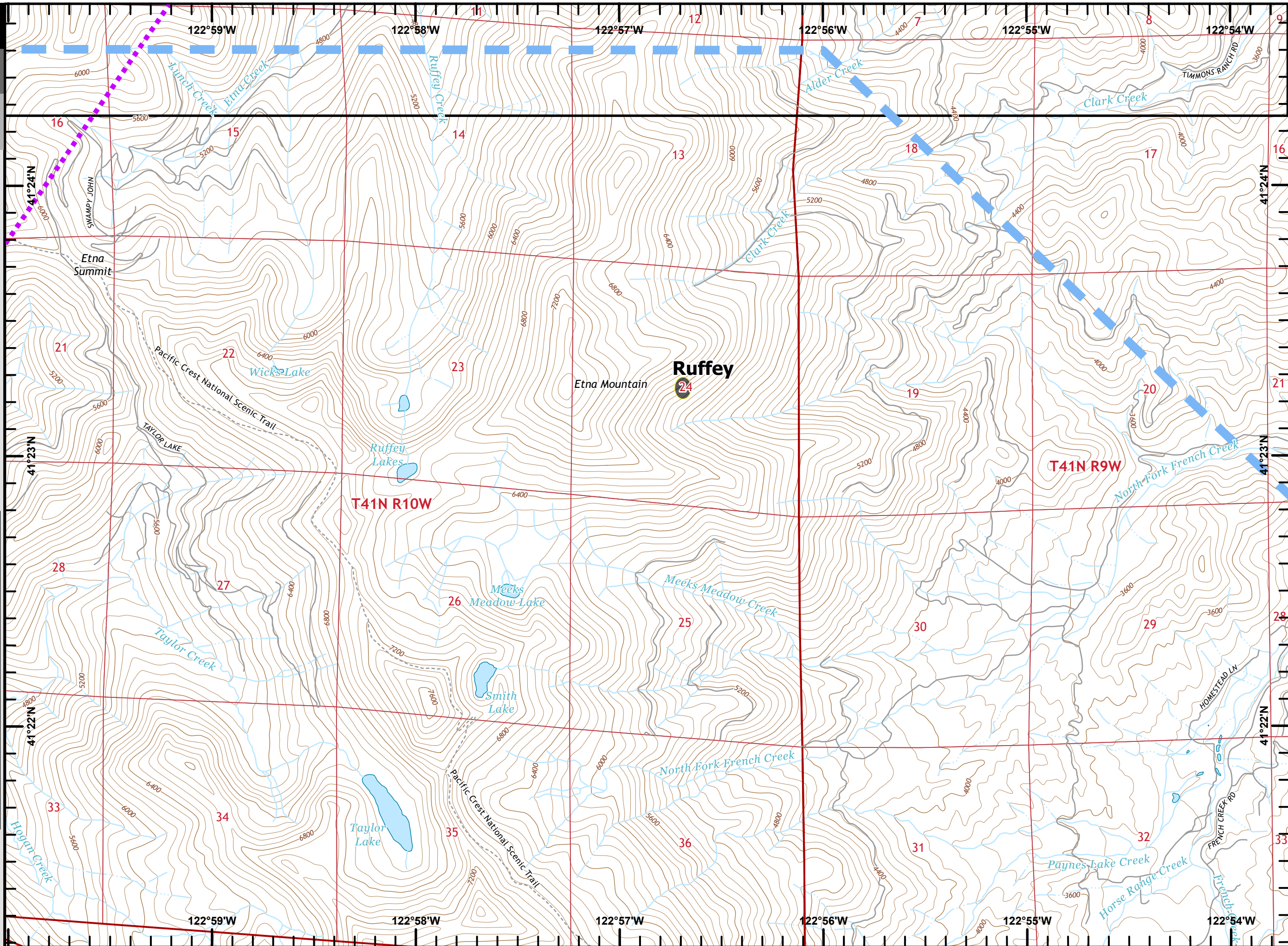
River Complex

CA - KNF - 006385

August 8, 2021


Page 7 of 22,  
Branch 1

-  Route
-  Temporary Flight Restriction
-  Out



0 0.1 0.3 0.5 Miles

Datum: NAD 1983 UTM Zone 10N





# IAP

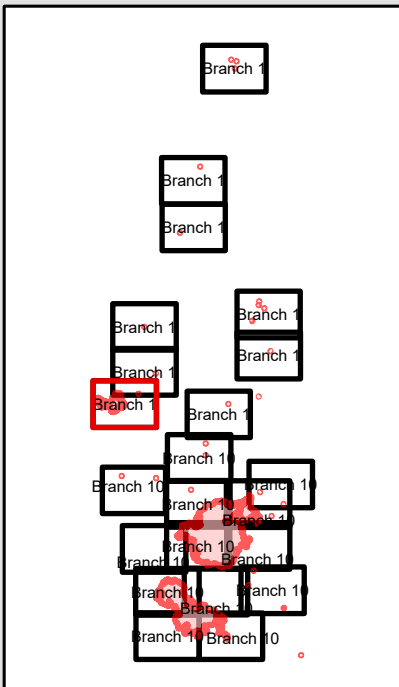
River Complex

CA - KNF - 006385

August 8, 2021

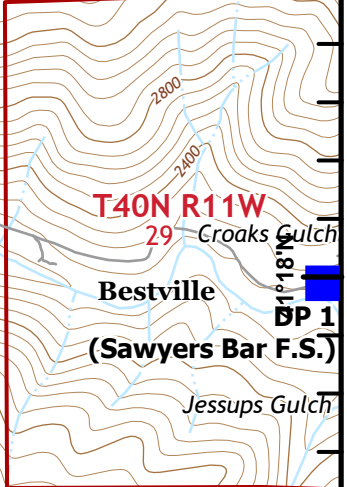
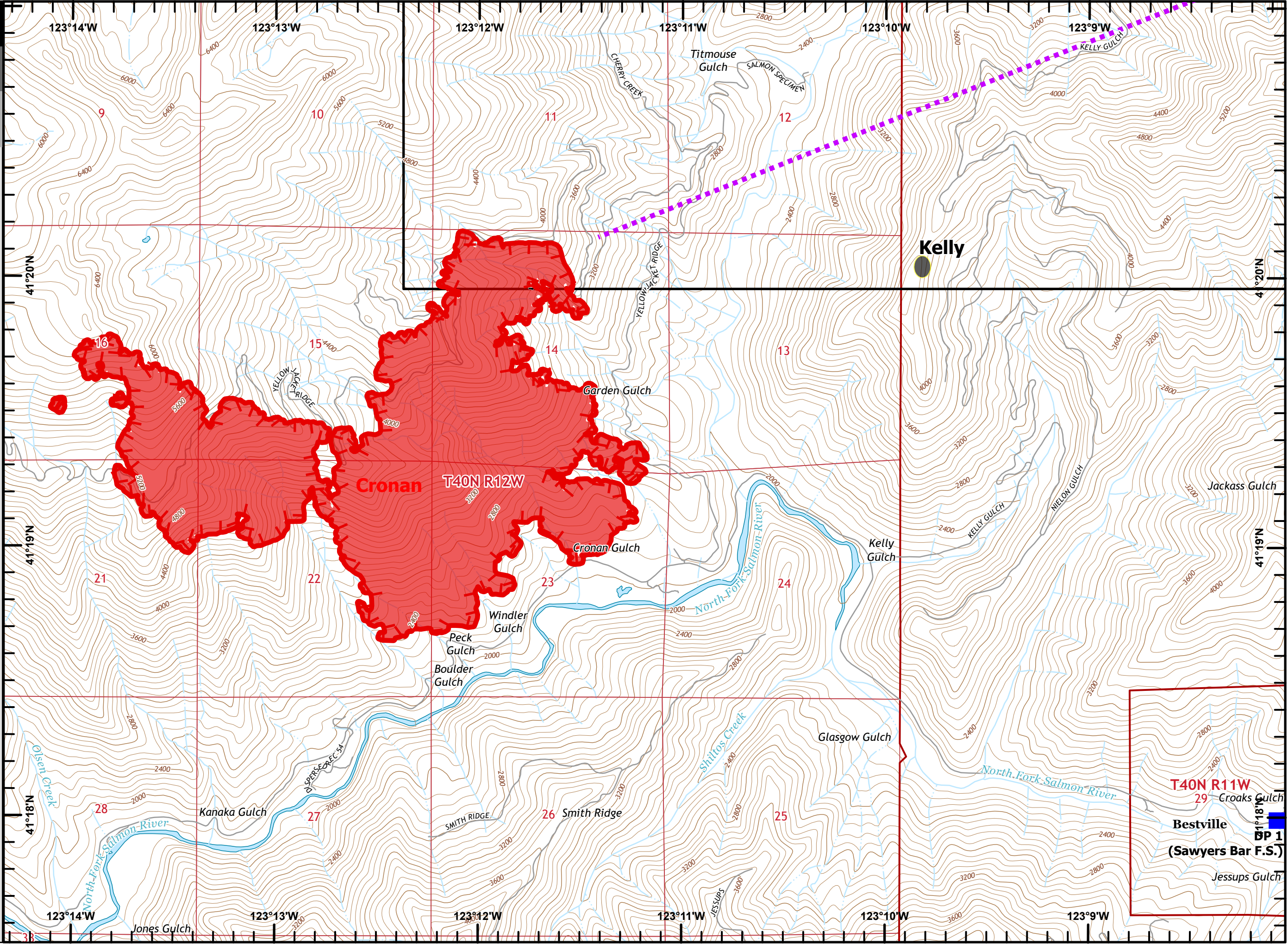
Page 8 of 22,  
Branch 1

-  Drop Point
-  Route
-  Fire Edge
-  Active
-  Out



0 0.1 0.3 0.5 Miles

Datum: NAD 1983 UTM Zone 10N



Date Exported: 8/17/2021 11:15 PM



# IAP


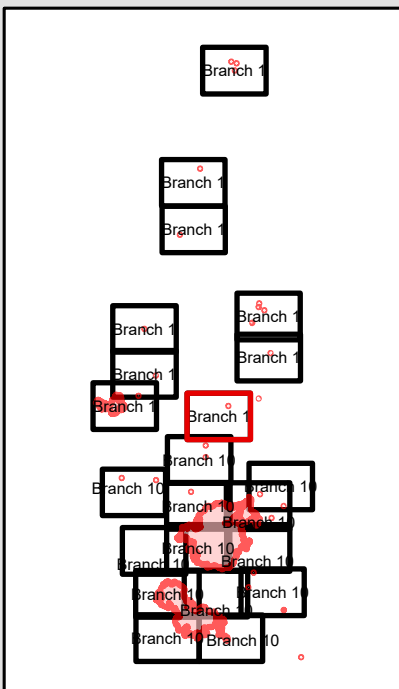
River Complex

CA - KNF - 006385

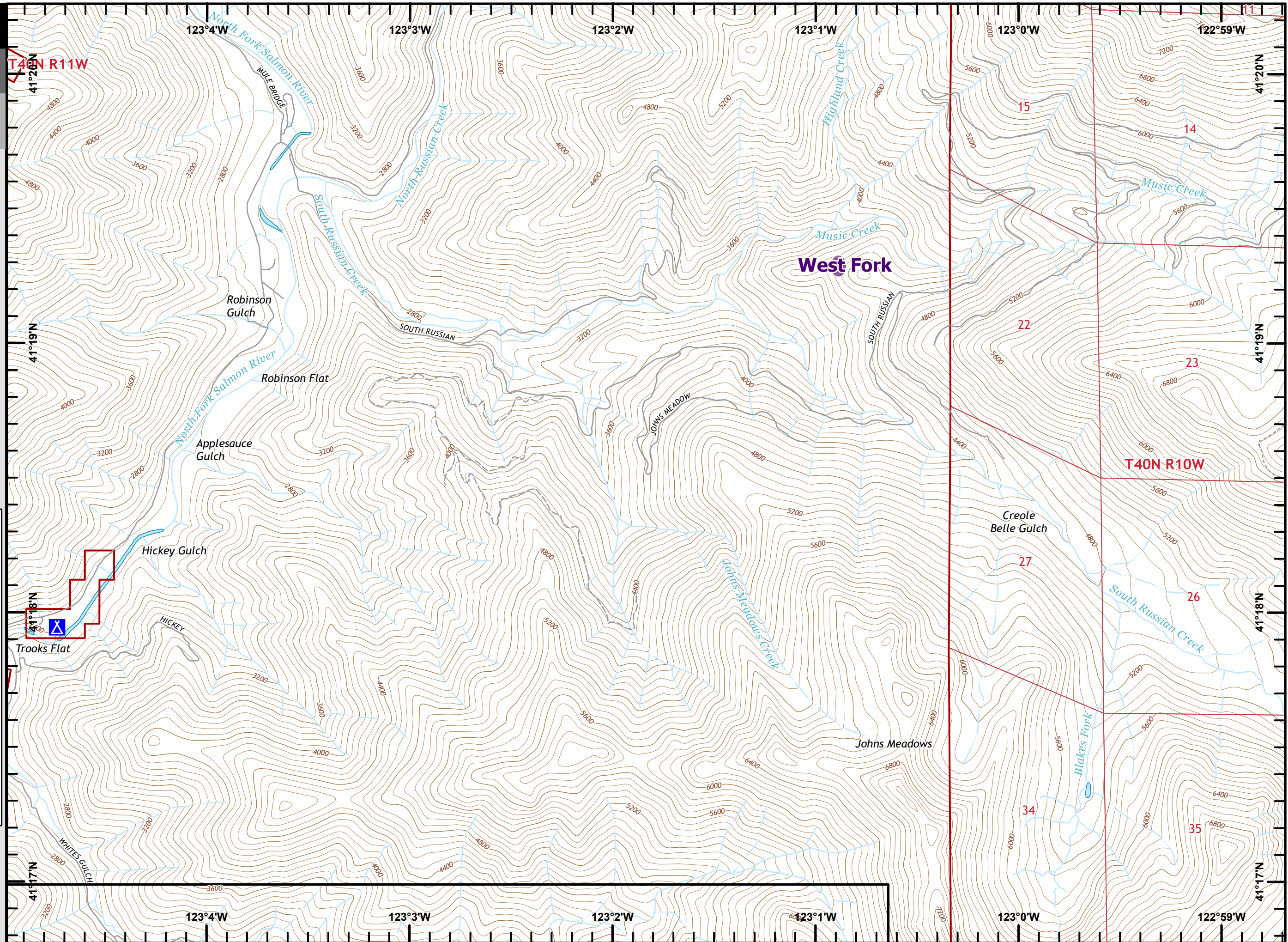
August 8, 2021

Page 9 of 22,  
Branch 1

-  Camp
-  UTL



Datum: NAD 1983 UTM Zone 10N







# IAP

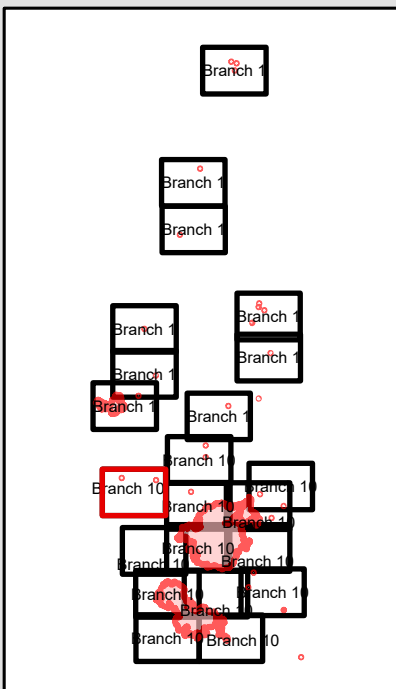
River Complex

CA - KNF - 006385

August 8, 2021

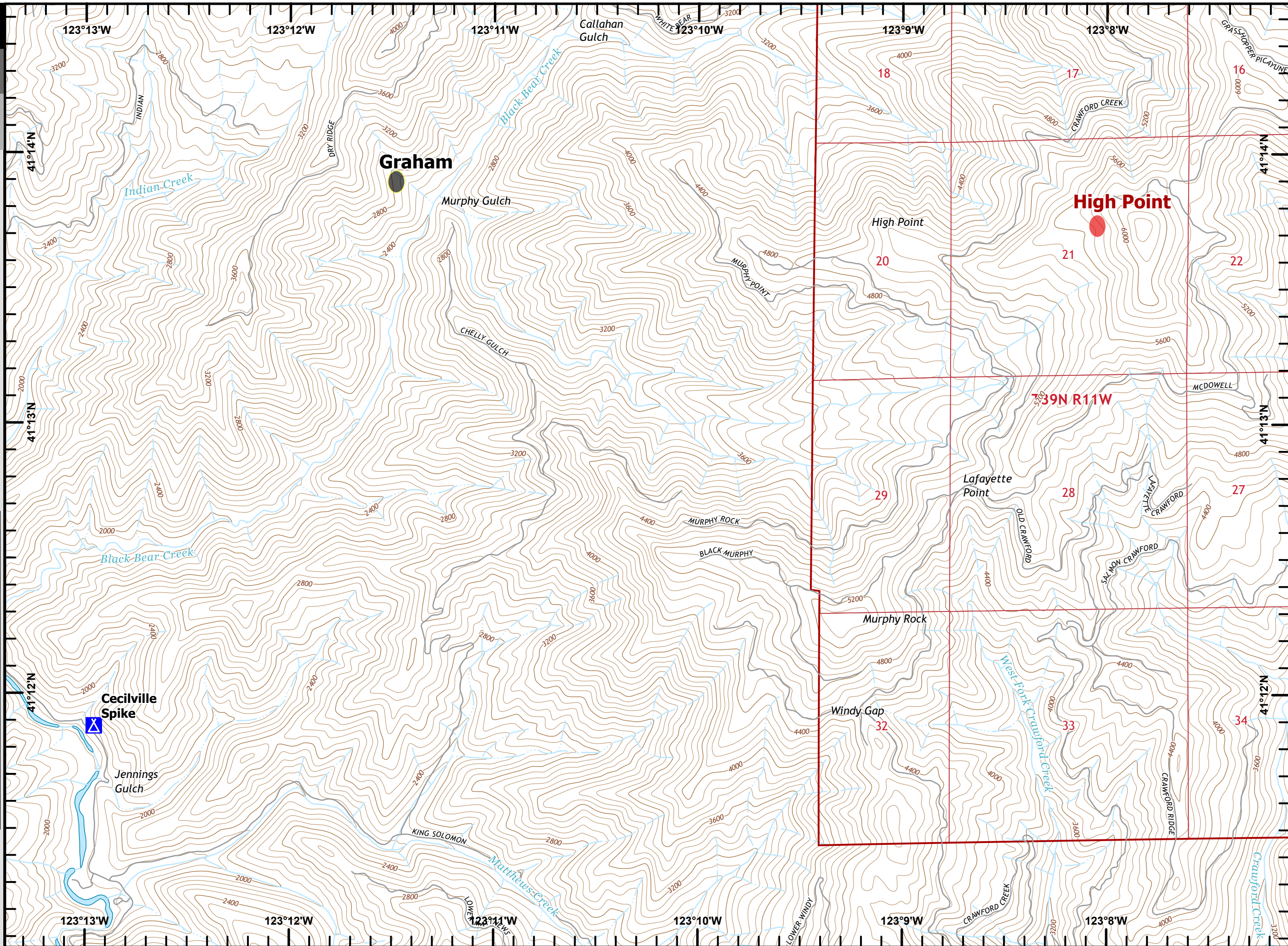
Page 10 of 22,  
Branch 10

-  Camp
-  Active
-  Out



0 0.1 0.3 0.5 Miles

Datum: NAD 1983 UTM Zone 10N





# IAP

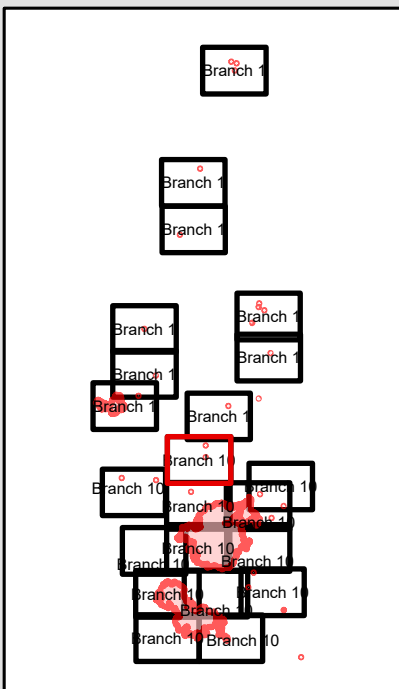
River Complex

CA - KNF - 006385

August 8, 2021

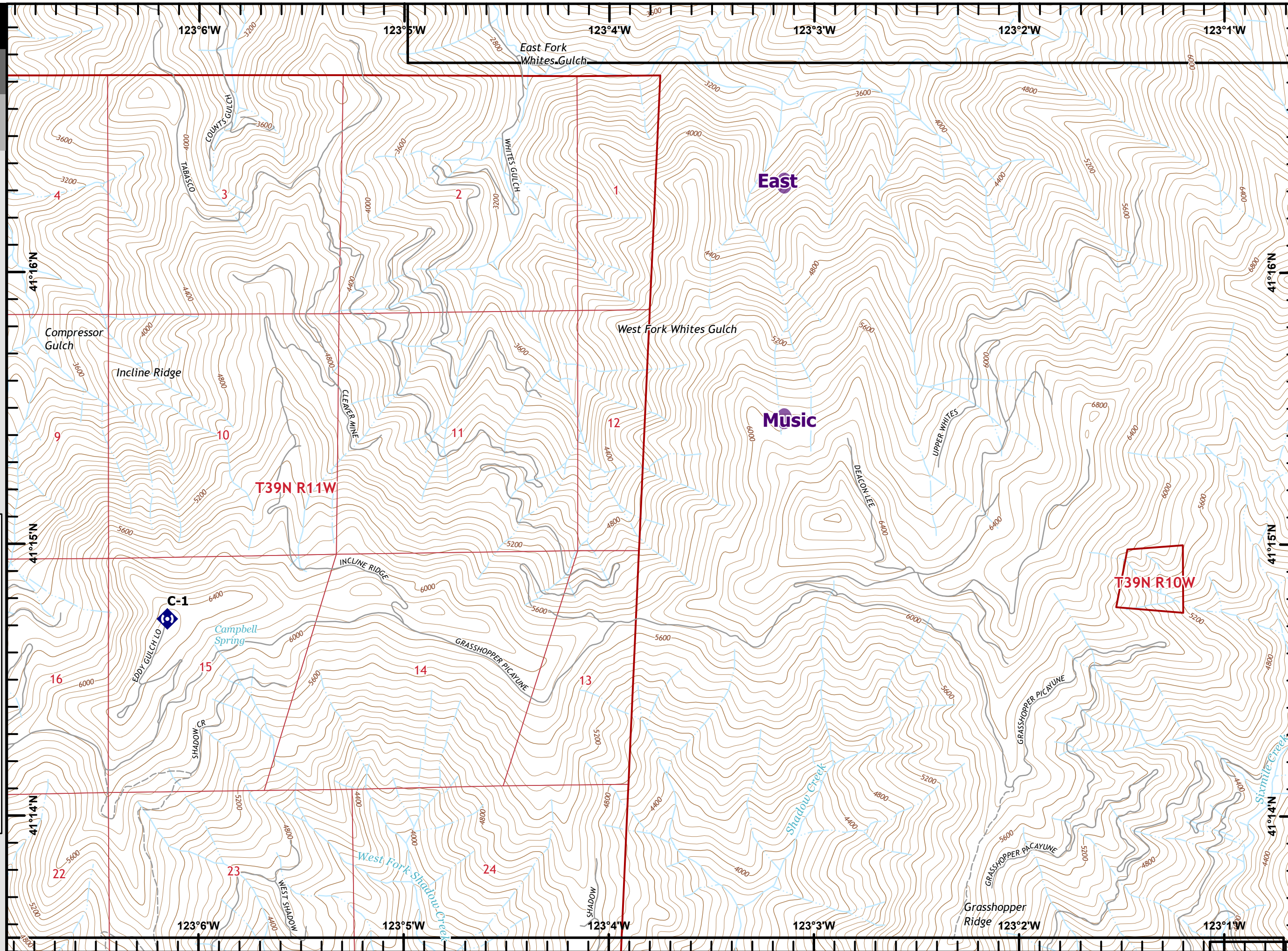
Page 11 of 22,  
Branch 10

-  Repeater
-  UTL



0 0.1 0.3 0.5 Miles

Datum: NAD 1983 UTM Zone 10N








# IAP

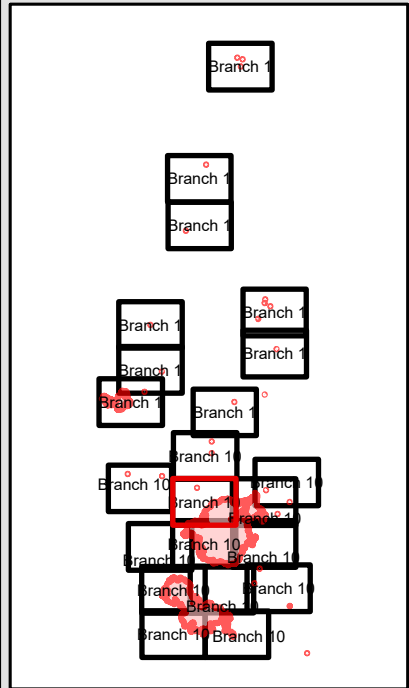
River Complex

CA - KNF - 006385

August 8, 2021

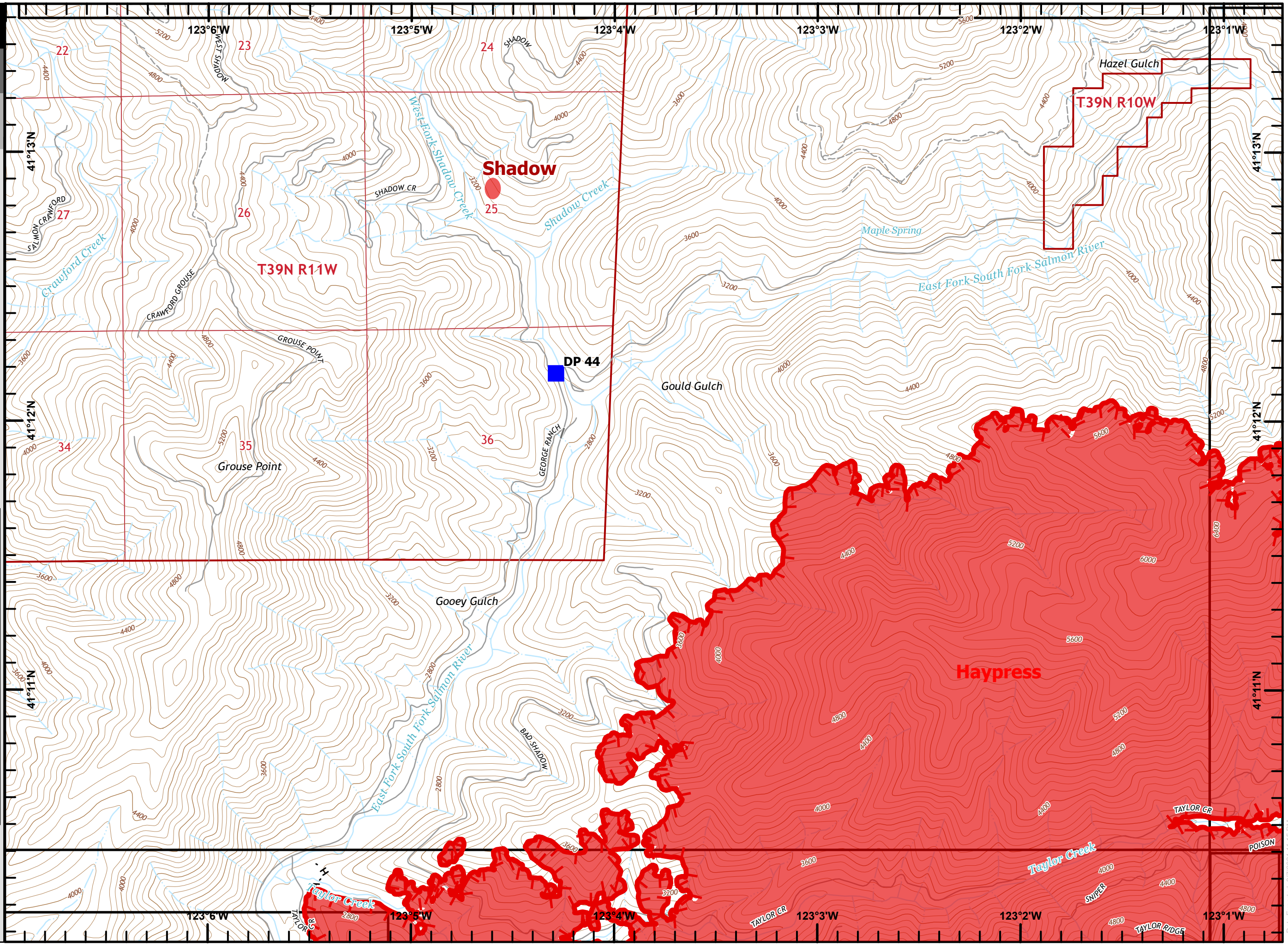

Page 12 of 22,  
Branch 10

-  Drop Point
-  Completed Hand Line
-  Fire Edge
-  Active



0 0.1 0.3 0.5 Miles

Datum: NAD 1983 UTM Zone 10N










# IAP

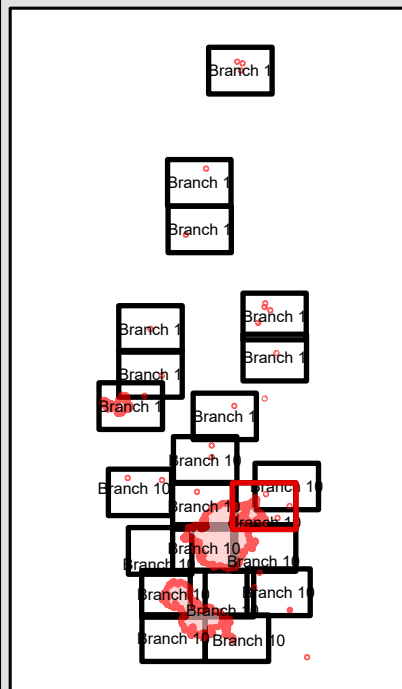
## River Complex

CA-KNF-006385

August 8, 2021

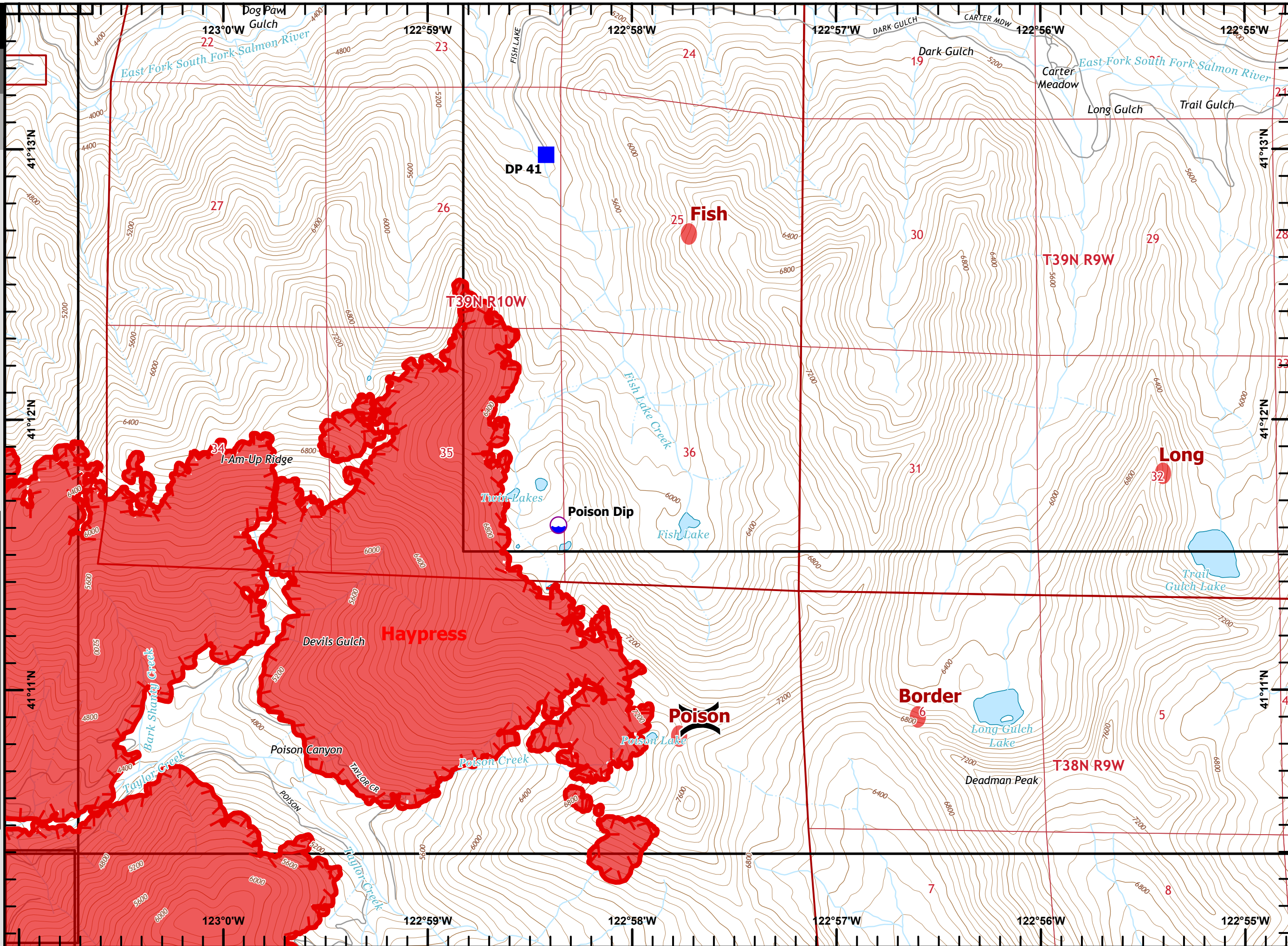
Page 13 of 22,  
Branch 10

-  Dip Site
-  Division Break
-  Drop Point
-  Fire Edge
-  Active



0 0.1 0.3 0.5 Miles

Datum: NAD 1983 UTM Zone 10N





# IAP

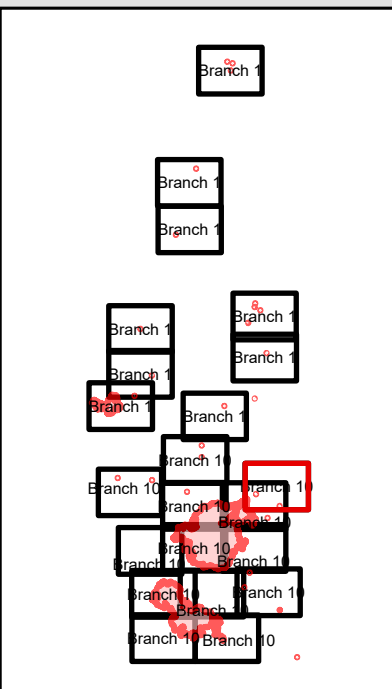
River Complex

CA - KNF - 006385

August 8, 2021

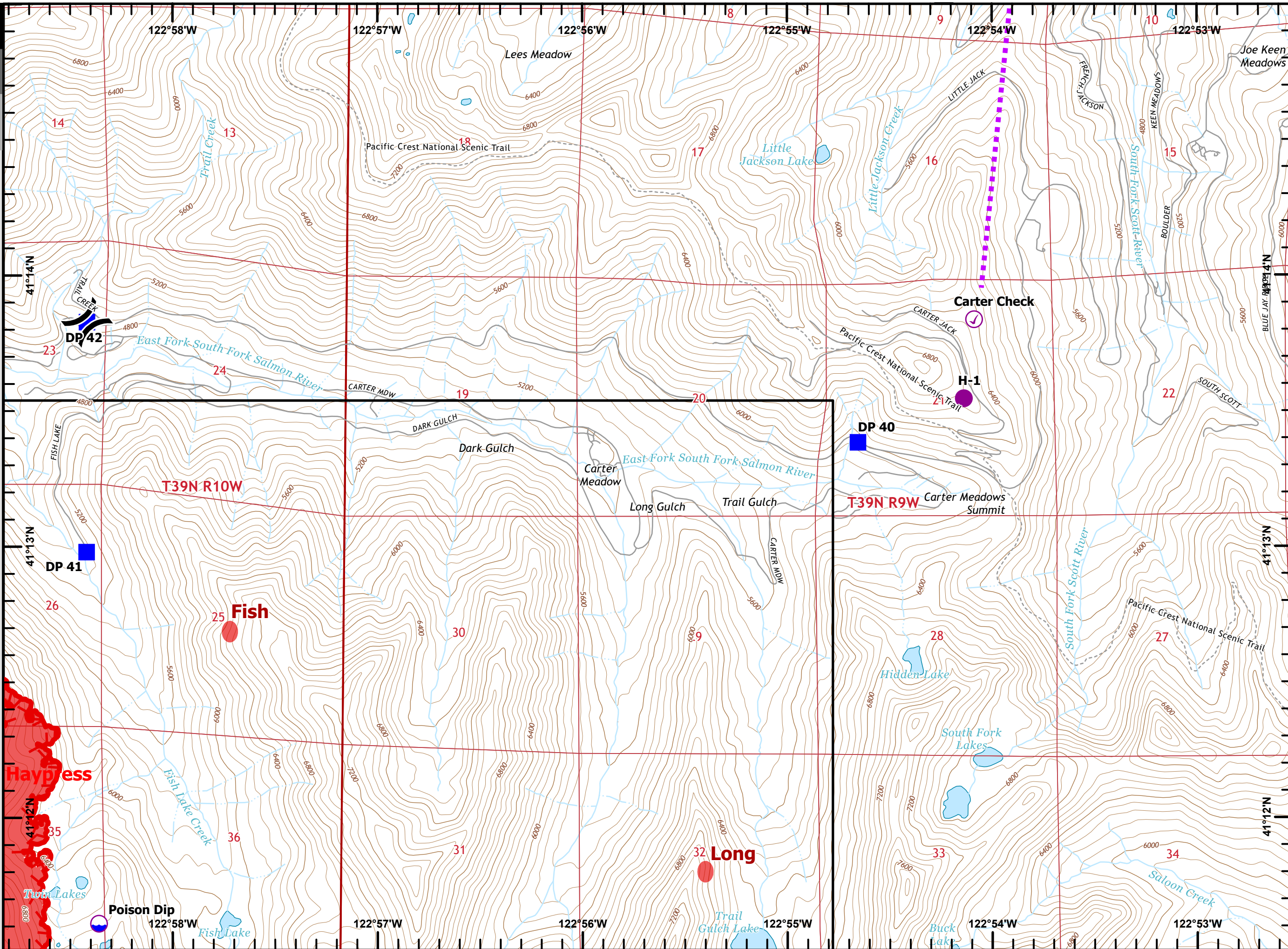
Page 14 of 22,  
Branch 10

- Check Point
- Dip Site
- Helispot
- Division Break
- Drop Point
- Route
- Fire Edge
- Active



0 0.1 0.3 0.5 Miles

Datum: NAD 1983 UTM Zone 10N





# IAP

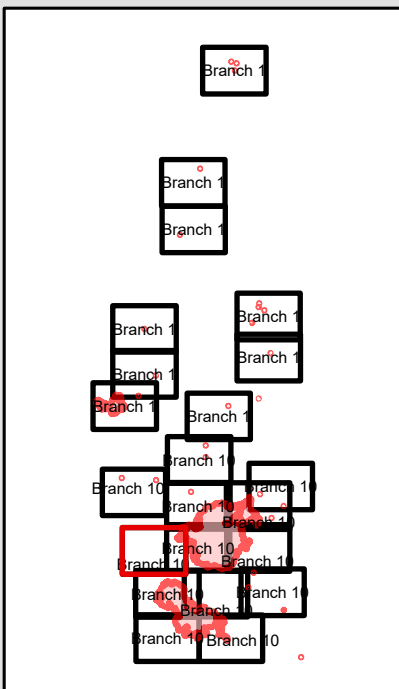
River Complex

CA - KNF - 006385

August 8, 2021

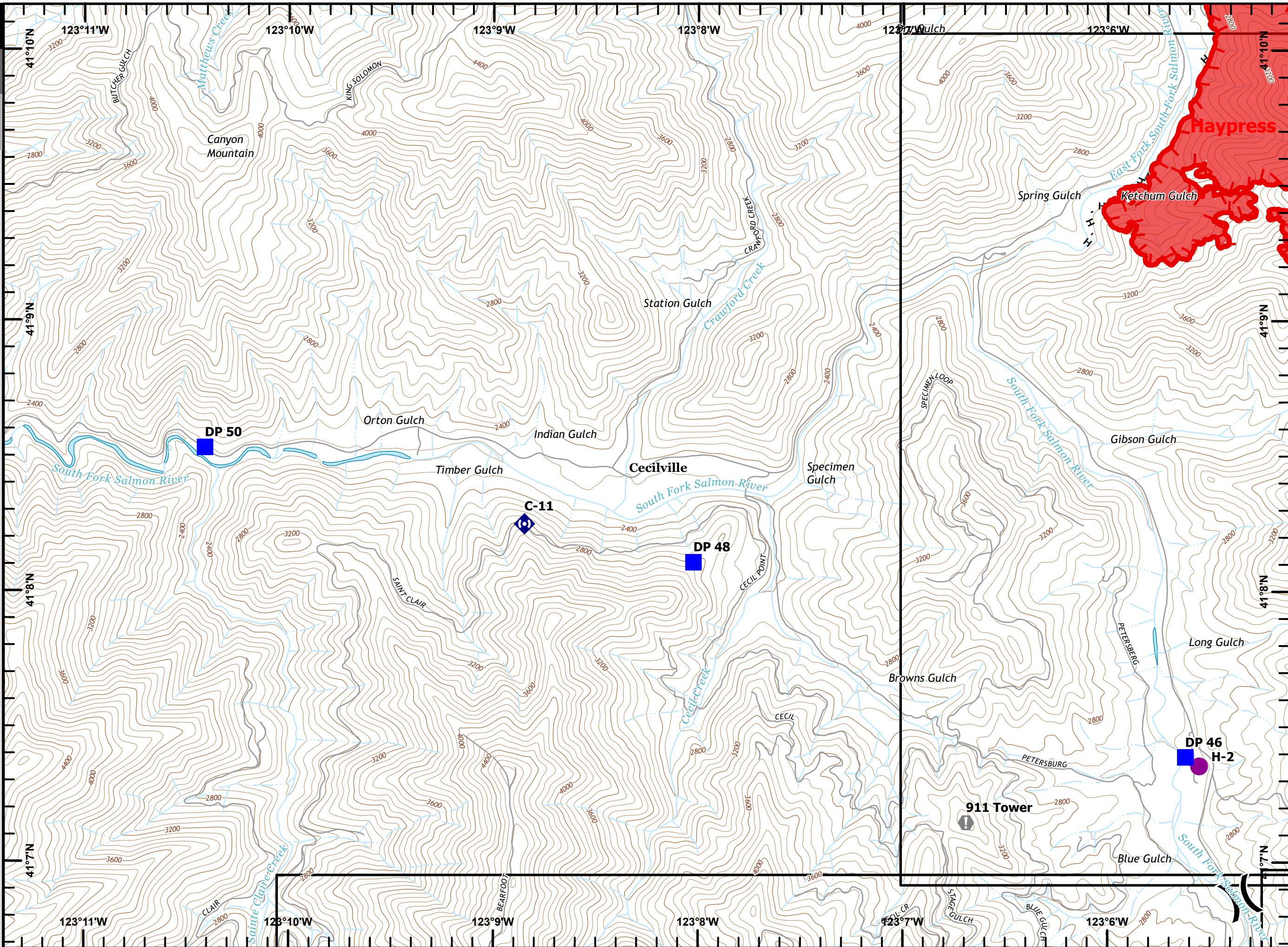
Page 15 of 22,  
Branch 10

-  Helispot
-  Division Break
-  Drop Point
-  Value at Risk
-  Repeater
-  Completed Hand Line
-  Fire Edge
-  Active



0 0.1 0.3 0.5 Miles

Datum: NAD 1983 UTM Zone 10N





# IAP

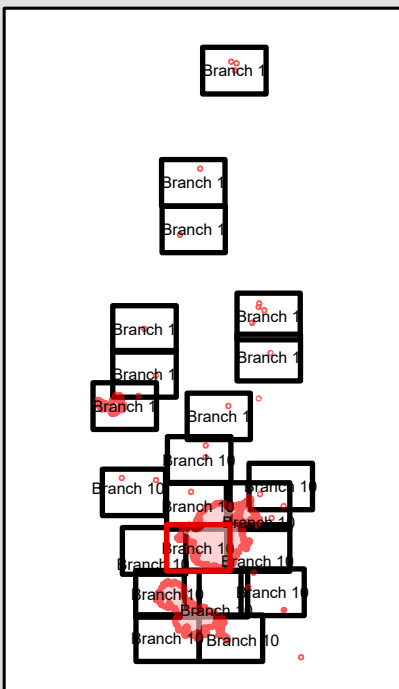
River Complex

CA-KNF-006385

August 8, 2021

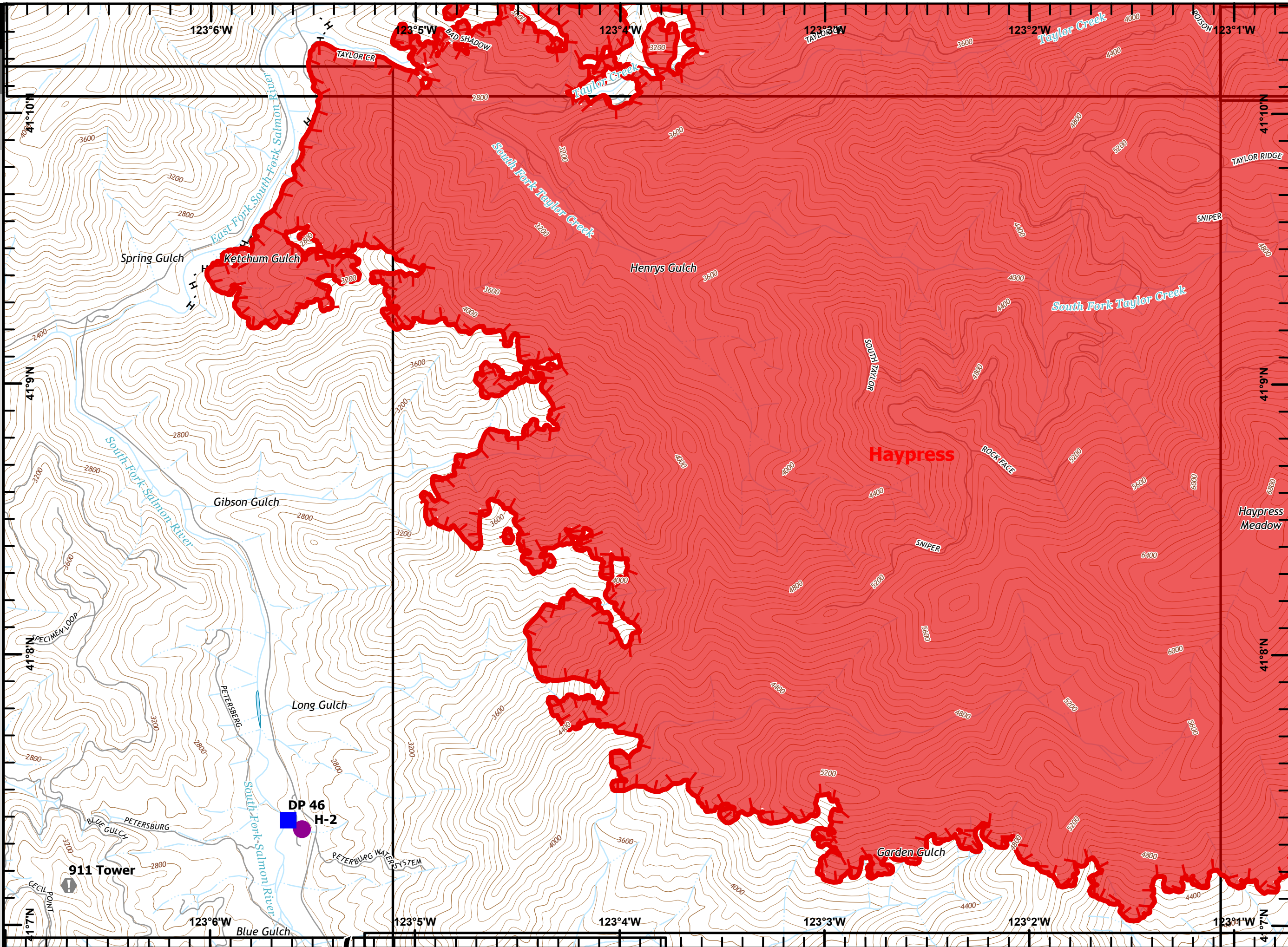
Page 16 of 22,  
Branch 10

-  Helispot
-  Division Break
-  Drop Point
-  Value at Risk
-  Completed Hand Line
-  Fire Edge
-  Active



0 0.1 0.3 0.5 Miles

Datum: NAD 1983 UTM Zone 10N












# IAP

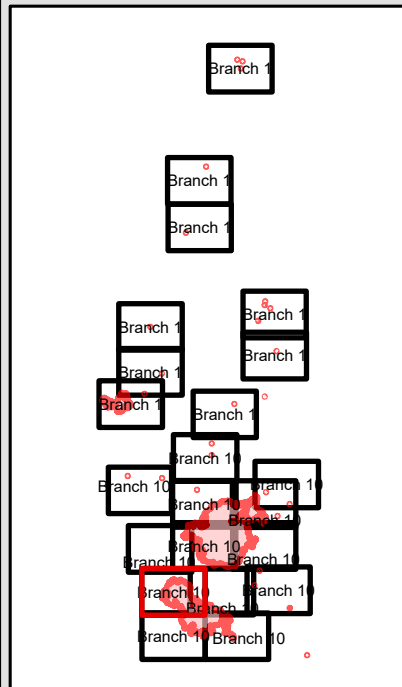
River Complex

CA - KNF - 006385

August 8, 2021

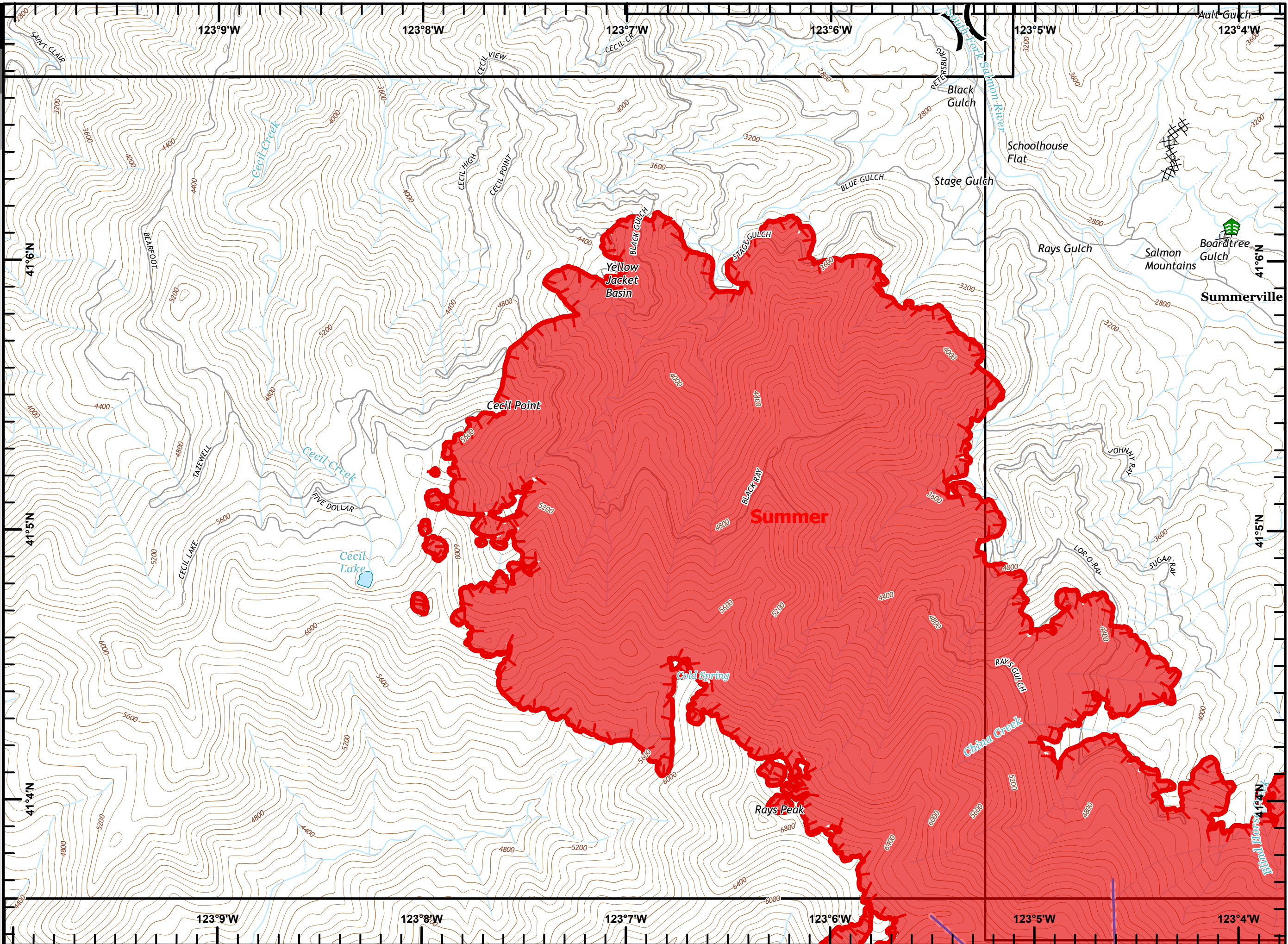
Page 18 of 22,  
Branch 10

-  Division Break
-  Stream Crossing
-  Completed Dozer Line
-  Completed Hand Line
-  Retardant Drop
-  Fire Edge
-  Active



0 0.1 0.3 0.5 Miles

Datum: NAD 1983 UTM Zone 10N





# IAP

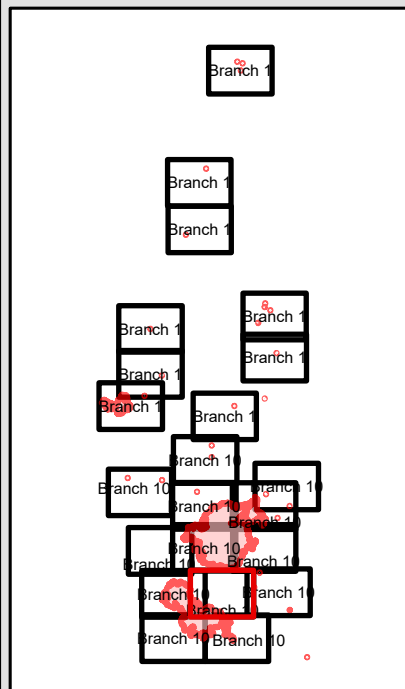
River Complex

CA-KNF-006385

August 8, 2021

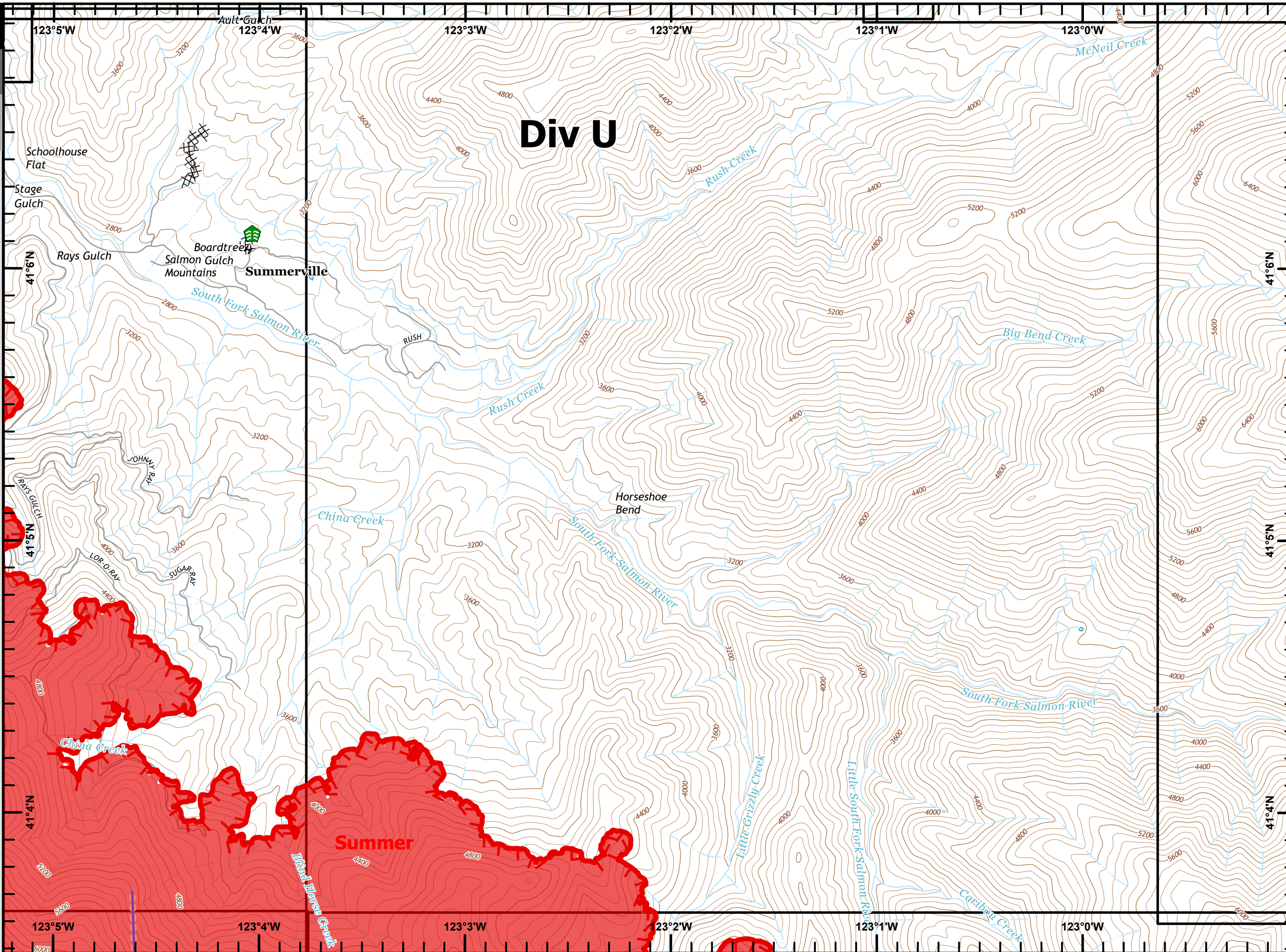
Page 19 of 22,  
Branch 10

-  Division Break
-  Stream Crossing
-  Completed Dozer Line
-  Completed Hand Line
-  Retardant Drop
-  Fire Edge
-  Active



0 0.1 0.3 0.5 Miles

Datum: NAD 1983 UTM Zone 10N













# IAP


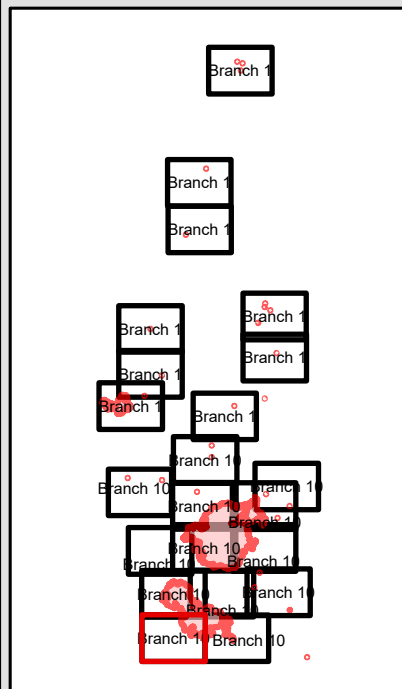
River Complex

CA-KNF-006385

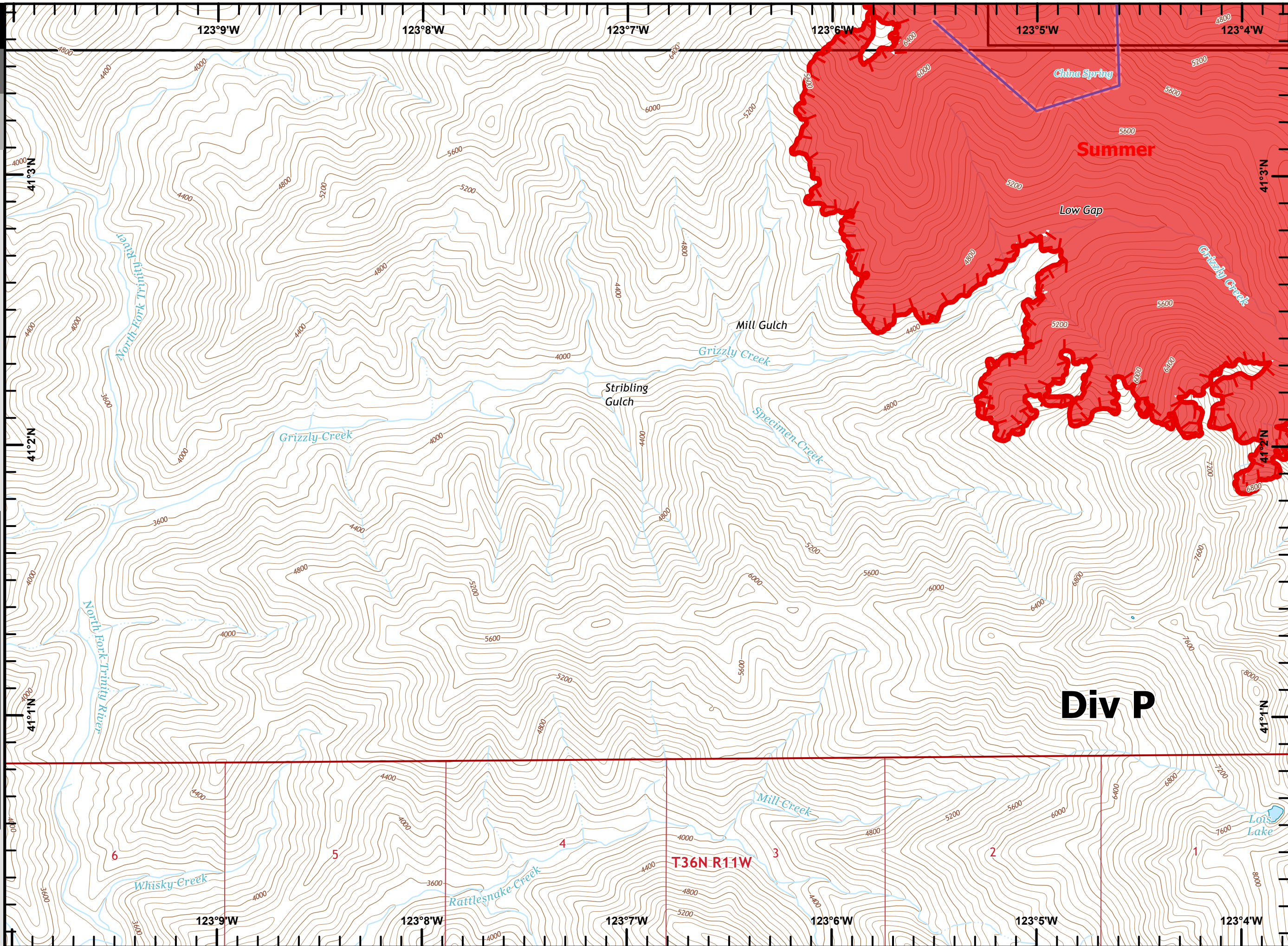
August 8, 2021

Page 21 of 22,  
Branch 10

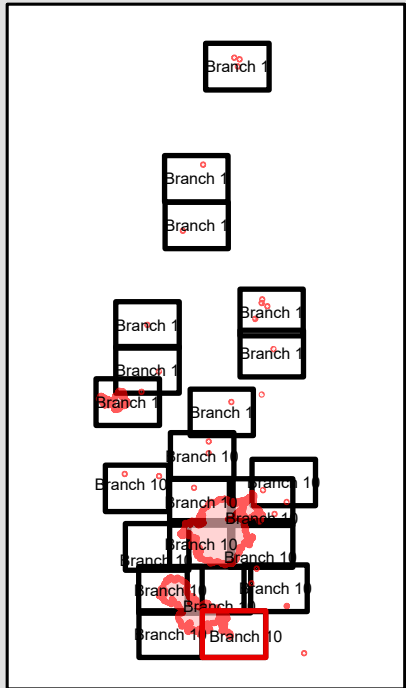
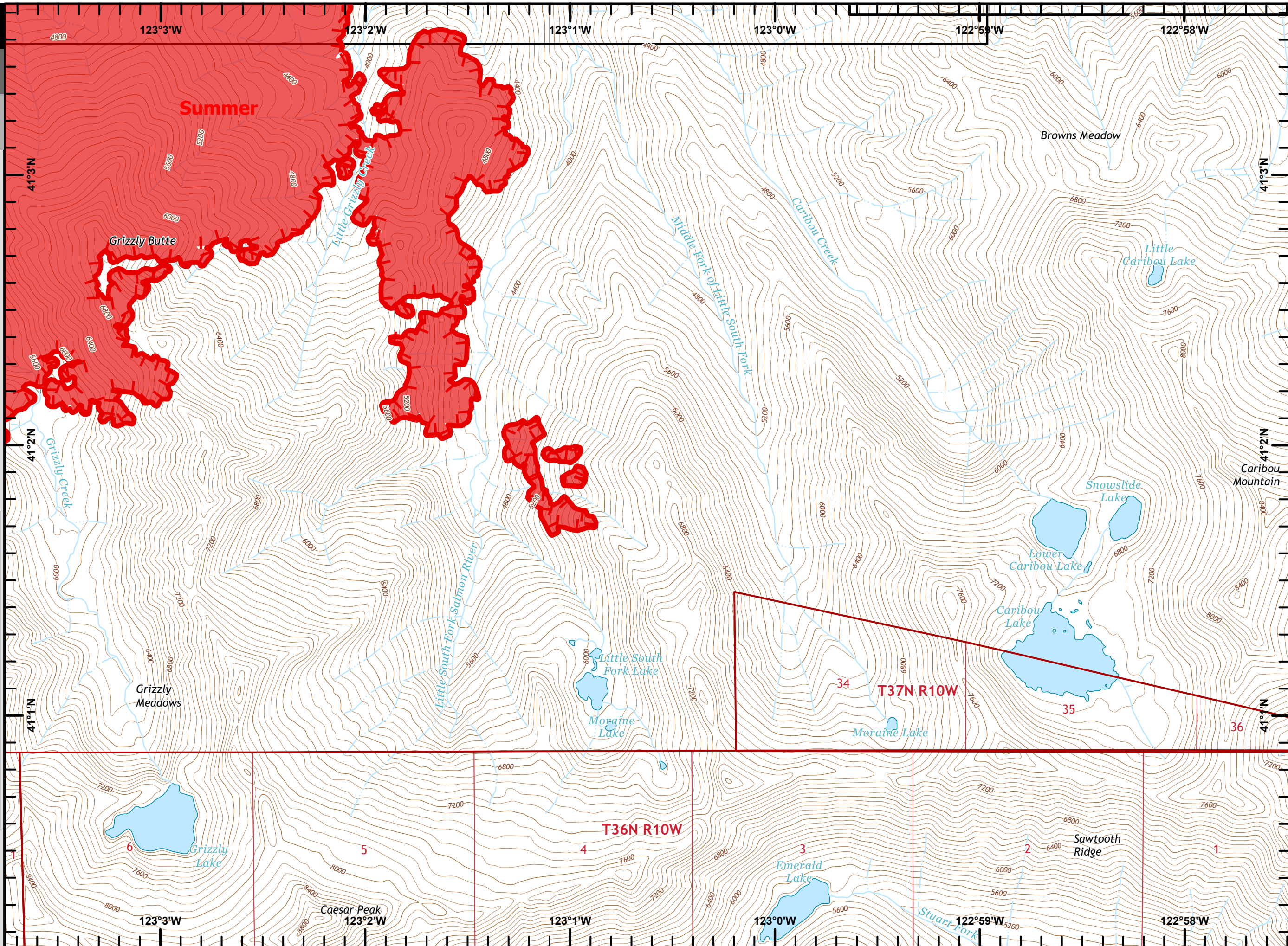
-  Retardant Drop
-  Temporary Flight Restriction
-  Fire Edge
-  Active



Datum: NAD 1983 UTM Zone 10N







0 0.1 0.3 0.5 Miles  
Datum: NAD 1983 UTM Zone 10N