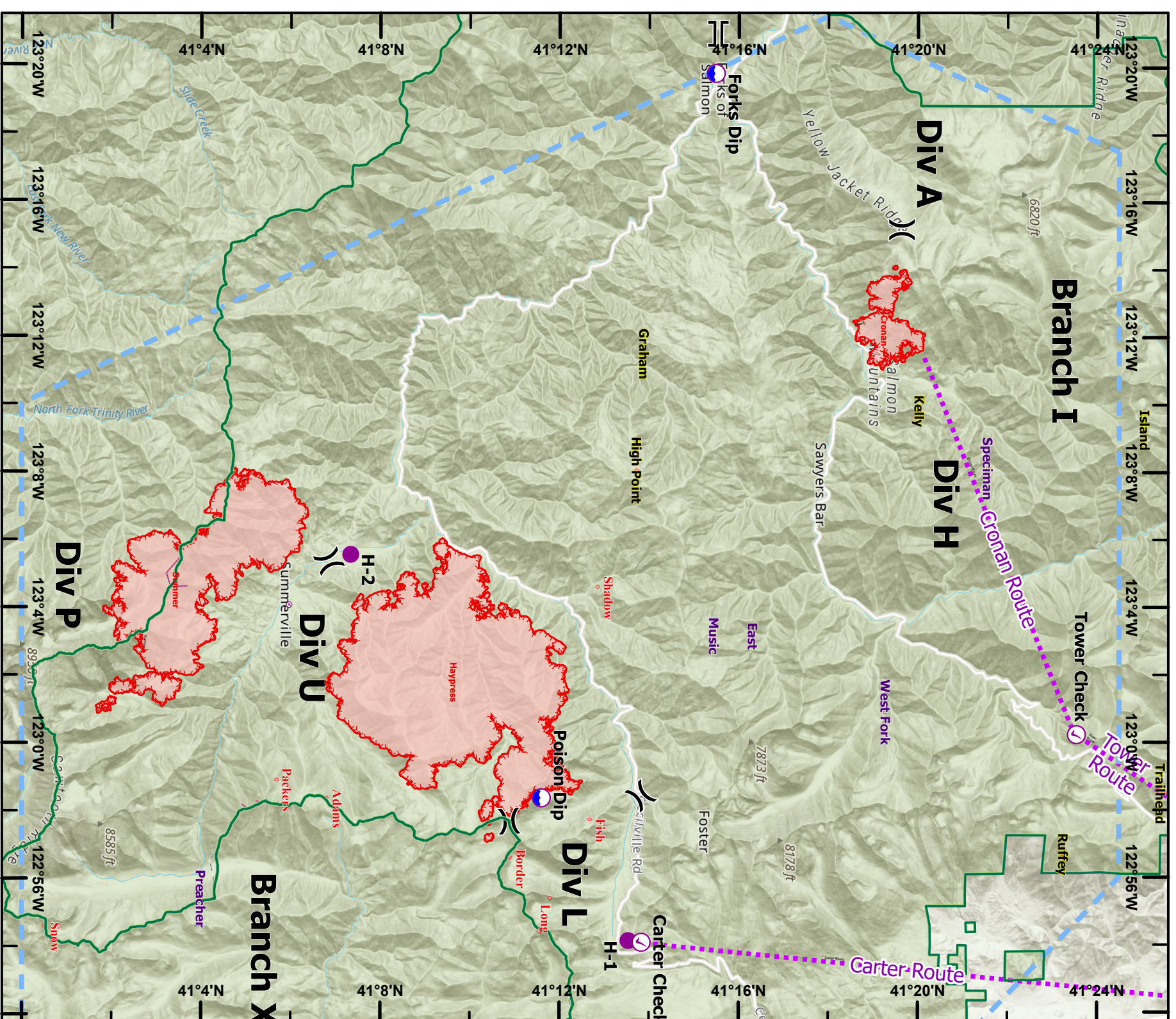




	Air Operations <ul style="list-style-type: none">Airstrip or AirportCheck Point	Air Operations <ul style="list-style-type: none">Dip SiteHelispotHelibase	Assignment Breaks <ul style="list-style-type: none">Division Break	Logistics <ul style="list-style-type: none">Incident Command Post	Retardant Drop <ul style="list-style-type: none">RouteTemporary Flight RestrictionFire Edge	
--	---	--	---	--	--	--












Datum: NAD 1983 UTM Zone 10N


IncidentName	FeatureCategory	Label	ElevationFeet	LatWGS84_DDM	LongWGS84_DDM
River Complex	Helispot	H-1	6200	41° 13.545' N	122° 54.138' W
River Complex	Helispot	H-2	2684	41° 07.355' N	123° 05.552' W
River Complex	Helibase	Scott Valley		41° 33.467' N	122° 51.297' W
River Complex	Dip Site	Poison Dip	6800	41° 11.610' N	122° 58.360' W
River Complex	Dip Site	Forks Dip	1500	41° 15.490' N	123° 19.790' W
River Complex	Check Point	Tower Check		41° 23.557' N	123° 00.228' W
River Complex	Check Point	Carter Check		41° 13.836' N	122° 54.088' W









-  Airstrip or Airport
-  Check Point
-  Dip Site
-  Helispot
-  Division Break
-  Branch Break
-  Retardant Dip
-  Route
-  Temporary Flight Restriction
-  Fire Edge
-  Wildfire Daily Fire Perimeter



0 1/4 2/2 5 Miles

Datum: NAD 1983 UTM Zone 10N
Exported: 8/8/2021 10:28 PM