
















123°46'0"W 123°42'0"W 123°38'0"W 123°34'0"W 123°30'0"W 123°26'0"W 123°22'0"W 123°18'0"W 123°14'0"W 123°10'0"W 123°6'0"W 123°2'0"W 122°58'0"W 122°54'0"W 122°50'0"W 122°46'0"W 122°42'0"W 122°38'0"W 122°34'0"W 122°30'0"W 122°26'0"W 122°22'0"W 122°18'0"W

IAP Index

River Complex
CA - KNF - 006385

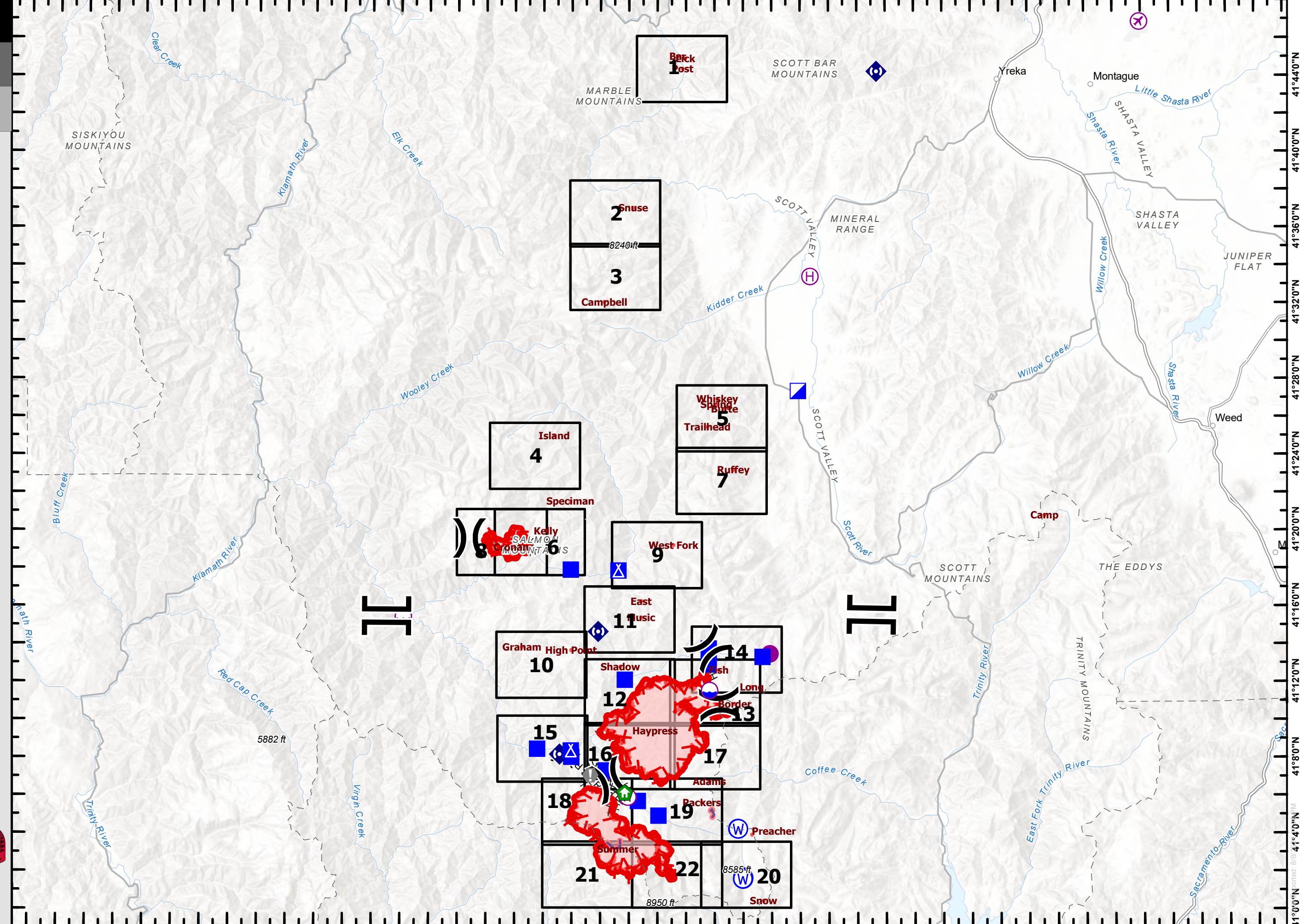
August 9, 2021

-  Airstrip or Airport
-  Dip Site
-  Helispot
-  Helibase
-  Division Break
-  Branch Break
-  Incident Command Post
-  Drop Point
-  Camp
-  Value at Risk
-  Structure Wrap
-  Repeater
-  Water Source
-  Restricted Water Source
-  Wildfire Daily Fire Perimeter



0 1.8 3.5 7 Miles

Datum: NAD 1983 UTM Zone 10N



123°46'0"W 123°42'0"W 123°38'0"W 123°34'0"W 123°30'0"W 123°26'0"W 123°22'0"W 123°18'0"W 123°14'0"W 123°10'0"W 123°6'0"W 123°2'0"W 122°58'0"W 122°54'0"W 122°50'0"W 122°46'0"W 122°42'0"W 122°38'0"W 122°34'0"W 122°30'0"W 122°26'0"W 122°22'0"W