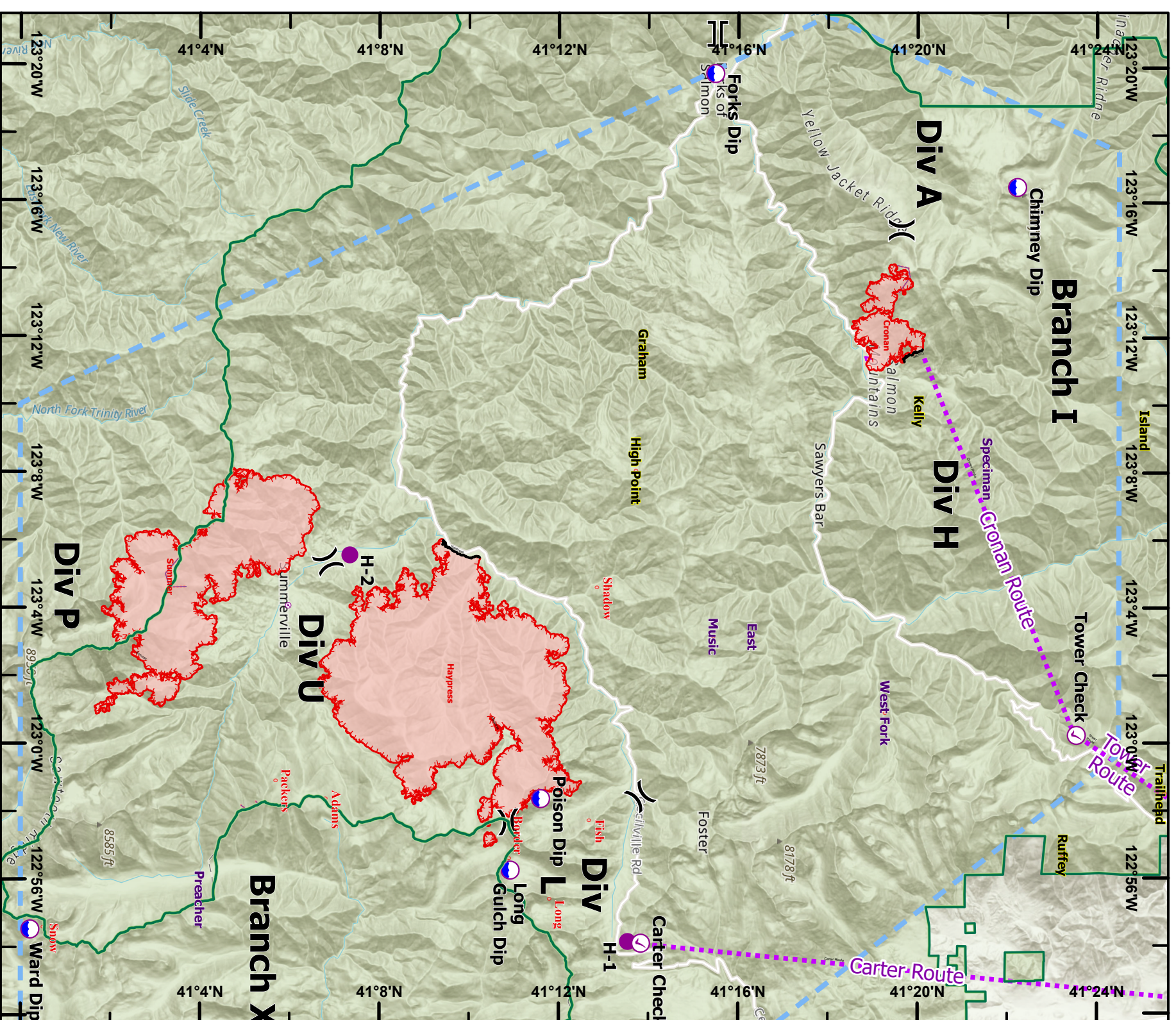

















| | | | | | | | | | |
|--|--|---|--|---|---------------------|--|---|--|--|
| | | Air Operations ○ Airstrip or Airport ⊙ Check Point | ○ Dip Site ● Helispot ⊙ Helibase | Assignment Breaks)) Division Break |]] Branch Break | --- Retardant Drop --- Route --- Temporary Flight Restriction --- Fire Edge | Logistics ■ Incident Command Post | | |
| | | Datum: NAD 1983 UTM Zone 10N | | | | | | | |



| IncidentName | FeatureCategory | Label | LatWGS84 DDM | LongWGS84 DDM | ElevationFeet |
|---------------|---------------------|------------------|---------------|----------------|---------------|
| River Complex | Helispot | H-1 | 41° 13.545' N | 122° 54.138' W | 6200 |
| River Complex | Helispot | H-2 | 41° 07.355' N | 123° 05.552' W | 2684 |
| River Complex | Helibase | Scott Valley | 41° 33.467' N | 122° 51.297' W | |
| River Complex | Airstrip or Airport | Siskiyou Airport | 41° 46.887' N | 122° 28.087' W | |
| River Complex | Dip Site | Poison Dip | 41° 11.610' N | 122° 58.360' W | 6800 |
| River Complex | Dip Site | Forks Dip | 41° 15.490' N | 123° 19.790' W | 1500 |
| River Complex | Check Point | Tower Check | 41° 23.557' N | 123° 00.228' W | |
| River Complex | Check Point | Carter Check | 41° 13.836' N | 122° 54.088' W | |
| River Complex | Dip Site | Chimney Dip | 41° 22.230' N | 123° 16.450' W | 6160 |
| River Complex | Dip Site | Ward Dip | 41° 00.218' N | 122° 54.527' W | 7118 |
| River Complex | Dip Site | Long Gulch Dip | 41° 10.930' N | 122° 56.250' W | 6436 |





-  Airstrip or Airport
-  Check Point
-  Dip Site
-  Helispot
-  Division Break
-  Branch Break
-  Retardant Dip
-  Route
-  Temporary Flight Restriction
-  Fire Edge
-  Contained Line
-  Wildfire Daily Fire Perimeter

Datum: NAD 1983 UTM Zone 10N
Exported: 8/9/2021 11:29 PM