

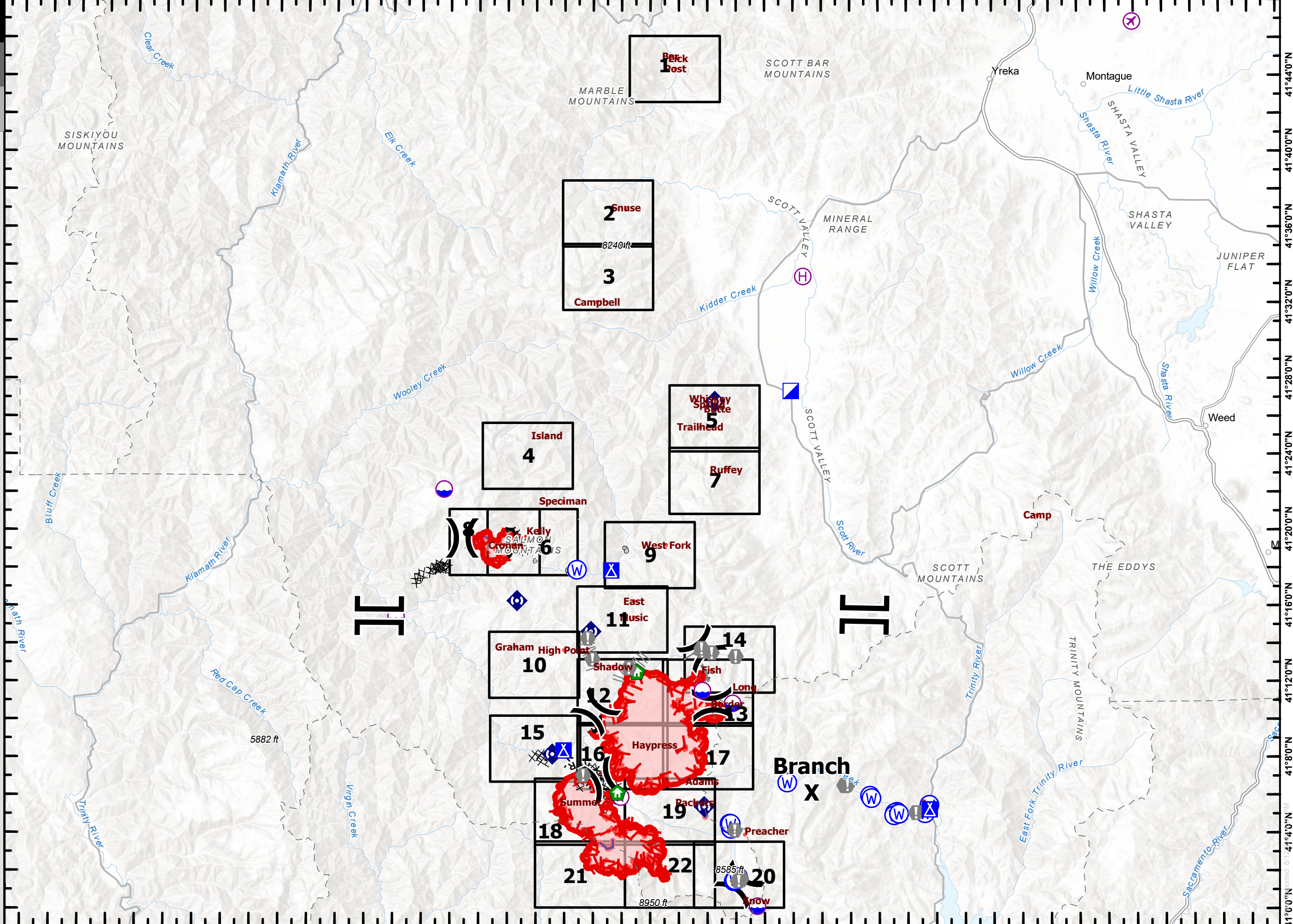
123°46'0"W 123°42'0"W 123°38'0"W 123°34'0"W 123°30'0"W 123°26'0"W 123°22'0"W 123°18'0"W 123°14'0"W 123°10'0"W 123°6'0"W 123°2'0"W 122°58'0"W 122°54'0"W 122°50'0"W 122°46'0"W 122°42'0"W 122°38'0"W 122°34'0"W 122°30'0"W 122°26'0"W 122°22'0"W 122°18'0"W

# IAP Index

River Complex  
CA - KNF - 006385

August 12, 2021

- Airstrip or Airport
- Dip Site
- Helispot
- Helibase
- Division Break
- Branch Break
- Incident Command Post
- Drop Point
- Camp
- Value at Risk
- Structure Wrap
- Repeater
- Water Source
- Restricted Water Source
- Wildfire Daily Fire Perimeter



0 1.8 3.5 7 Miles

Datum: NAD 1983 UTM Zone 10N

123°46'0"W 123°42'0"W 123°38'0"W 123°34'0"W 123°30'0"W 123°26'0"W 123°22'0"W 123°18'0"W 123°14'0"W 123°10'0"W 123°6'0"W 123°2'0"W 122°58'0"W 122°54'0"W 122°50'0"W 122°46'0"W 122°42'0"W 122°38'0"W 122°34'0"W 122°30'0"W 122°26'0"W 122°22'0"W




# IAP


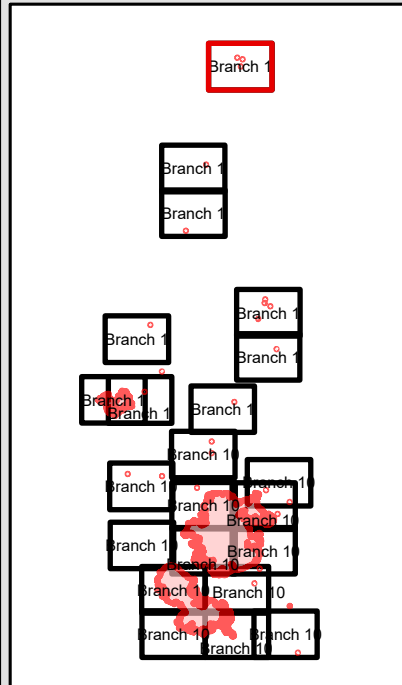
River Complex

CA - KNF - 006385

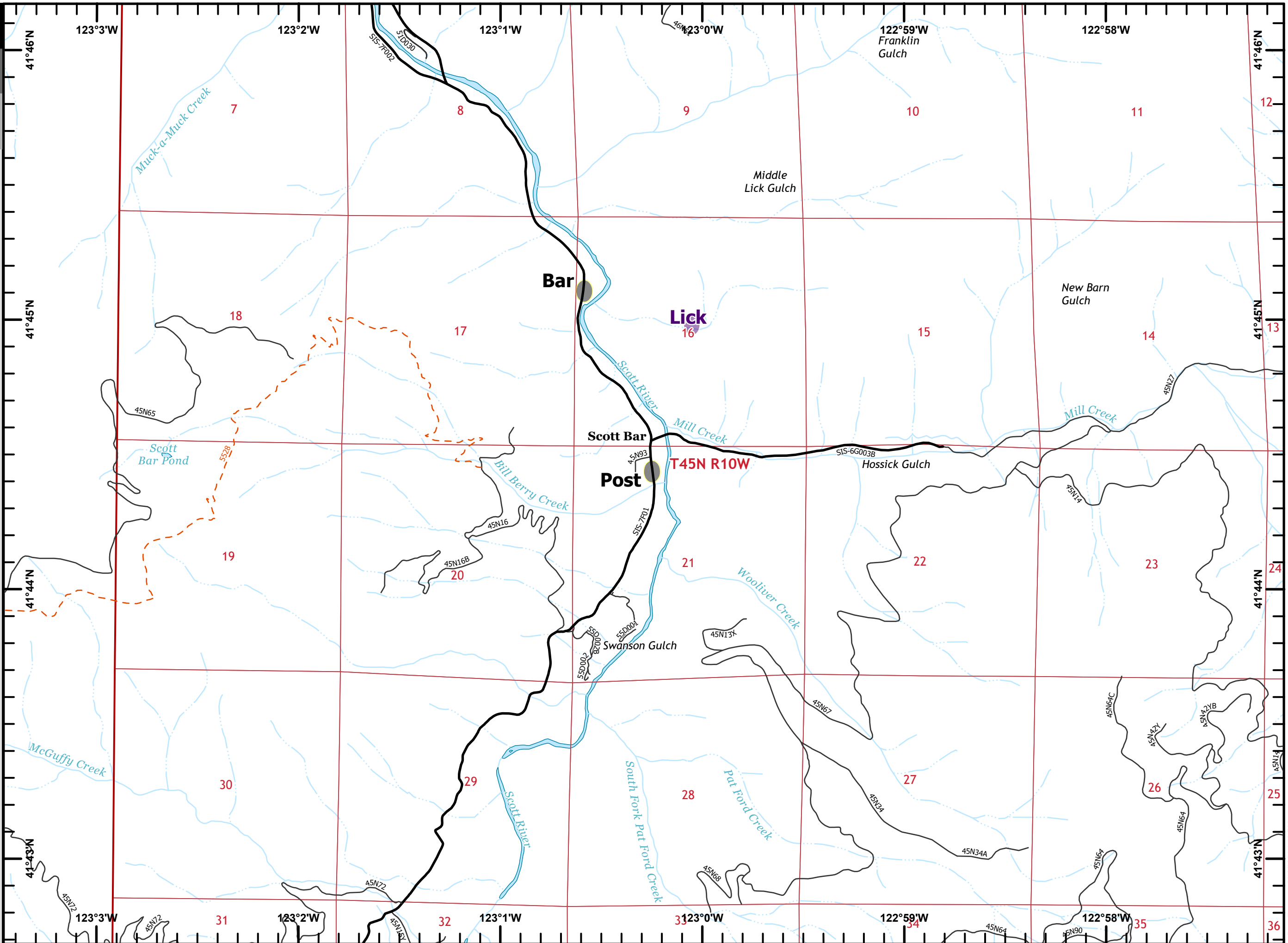
August 12, 2021

Page 1 of 22,  
Branch 1

-  Out
-  UTL
-  Trail



Datum: NAD 1983 UTM Zone 10N



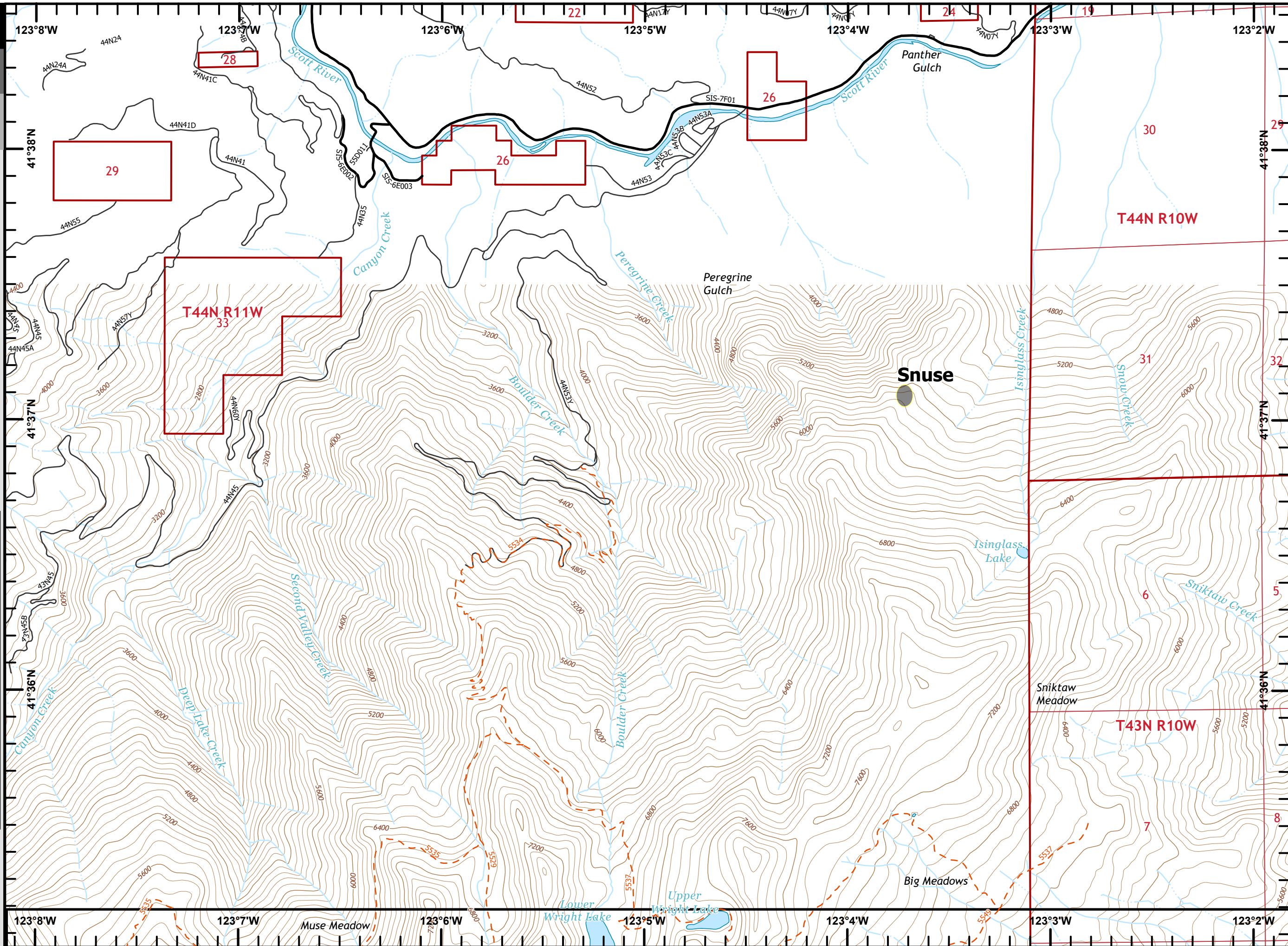
# IAP

River Complex  
CA - KNF - 006385

August 12, 2021

Page 2 of 22,  
Branch 1

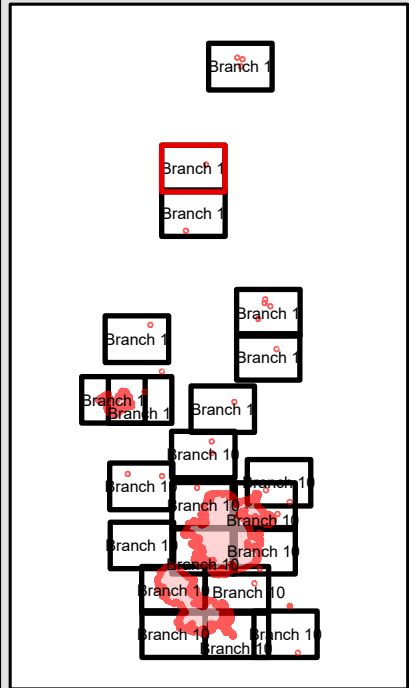
- Out
- Trail



T44N R11W  
33

T44N R10W

T43N R10W



0 0.1 0.3 0.5 Miles  
Datum: NAD 1983 UTM Zone 10N


This block contains a north arrow, a QR code, and logos for the U.S. Forest Service and National Park Service. Below the logos is a scale bar in miles and the datum information: NAD 1983 UTM Zone 10N.

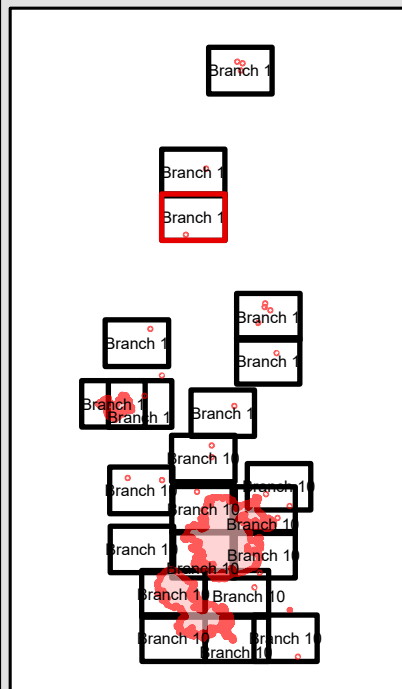
# IAP

River Complex  
CA - KNF - 006385

August 12, 2021

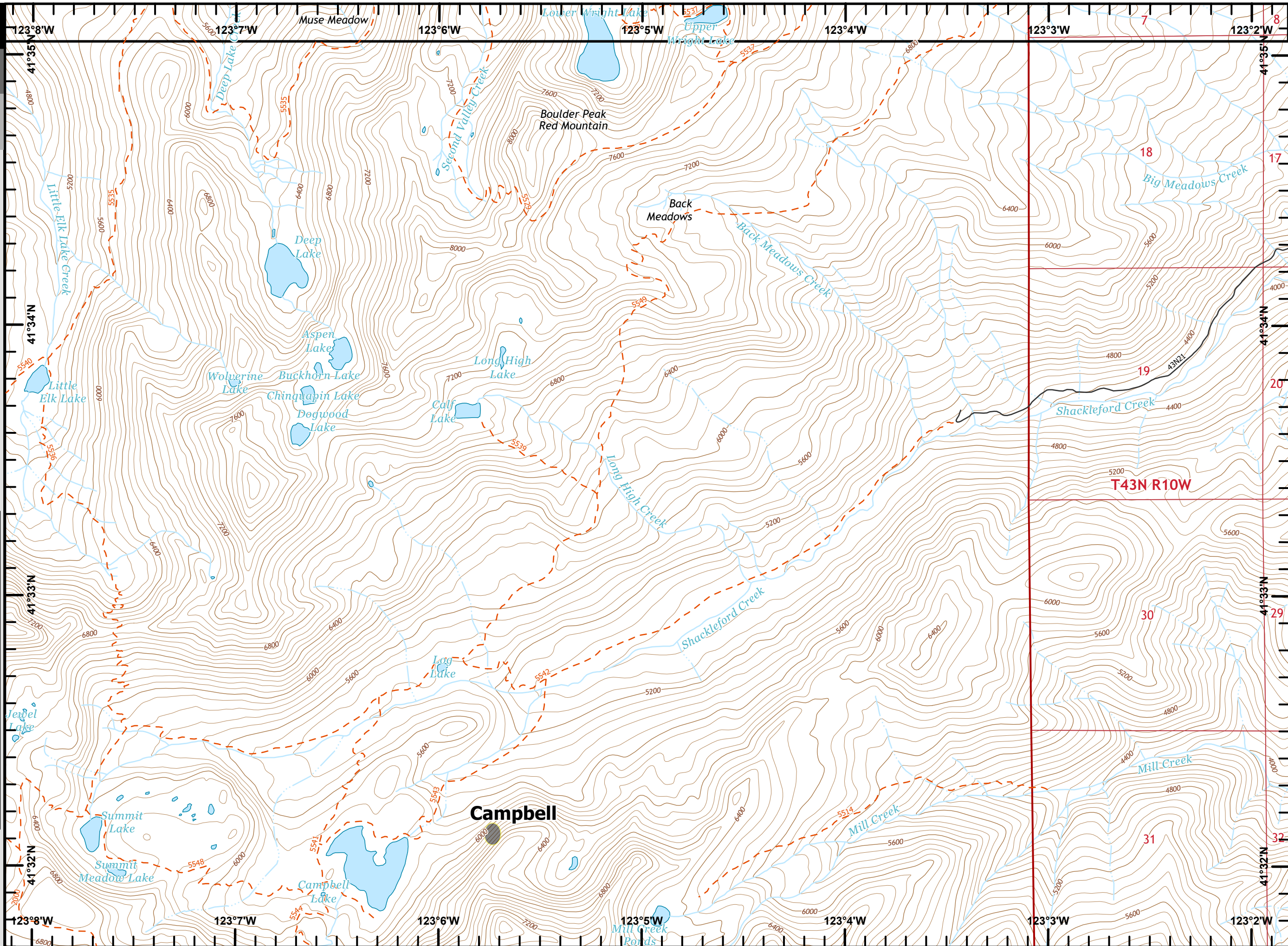
Page 3 of 22,  
Branch 1

-  Out
-  Trail



0 0.1 0.3 0.5 Miles

Datum: NAD 1983 UTM Zone 10N



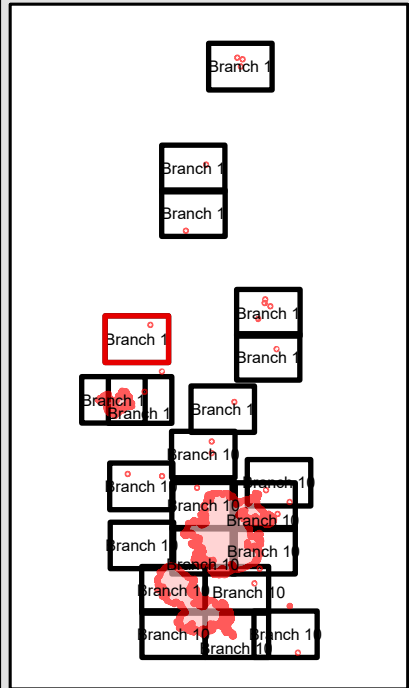
# IAP

River Complex  
CA - KNF - 006385

August 12, 2021

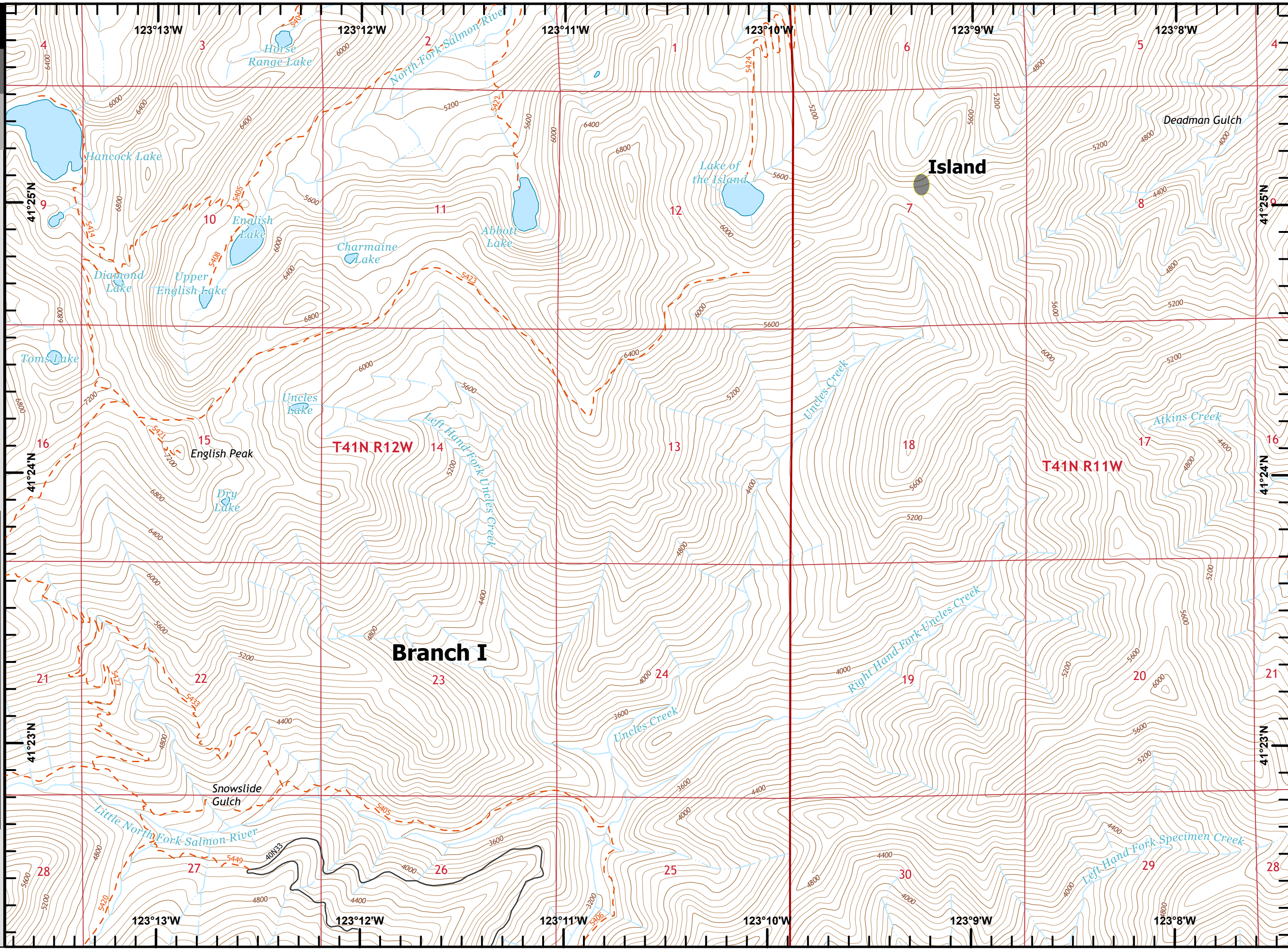
Page 4 of 22,  
Branch 1

- Out
- Trail



0 0.1 0.3 0.5 Miles

Datum: NAD 1983 UTM Zone 10N







# IAP

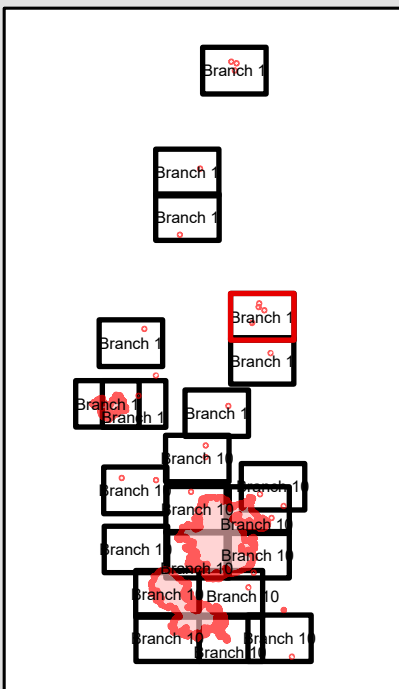
River Complex

CA - KNF - 006385

August 12, 2021

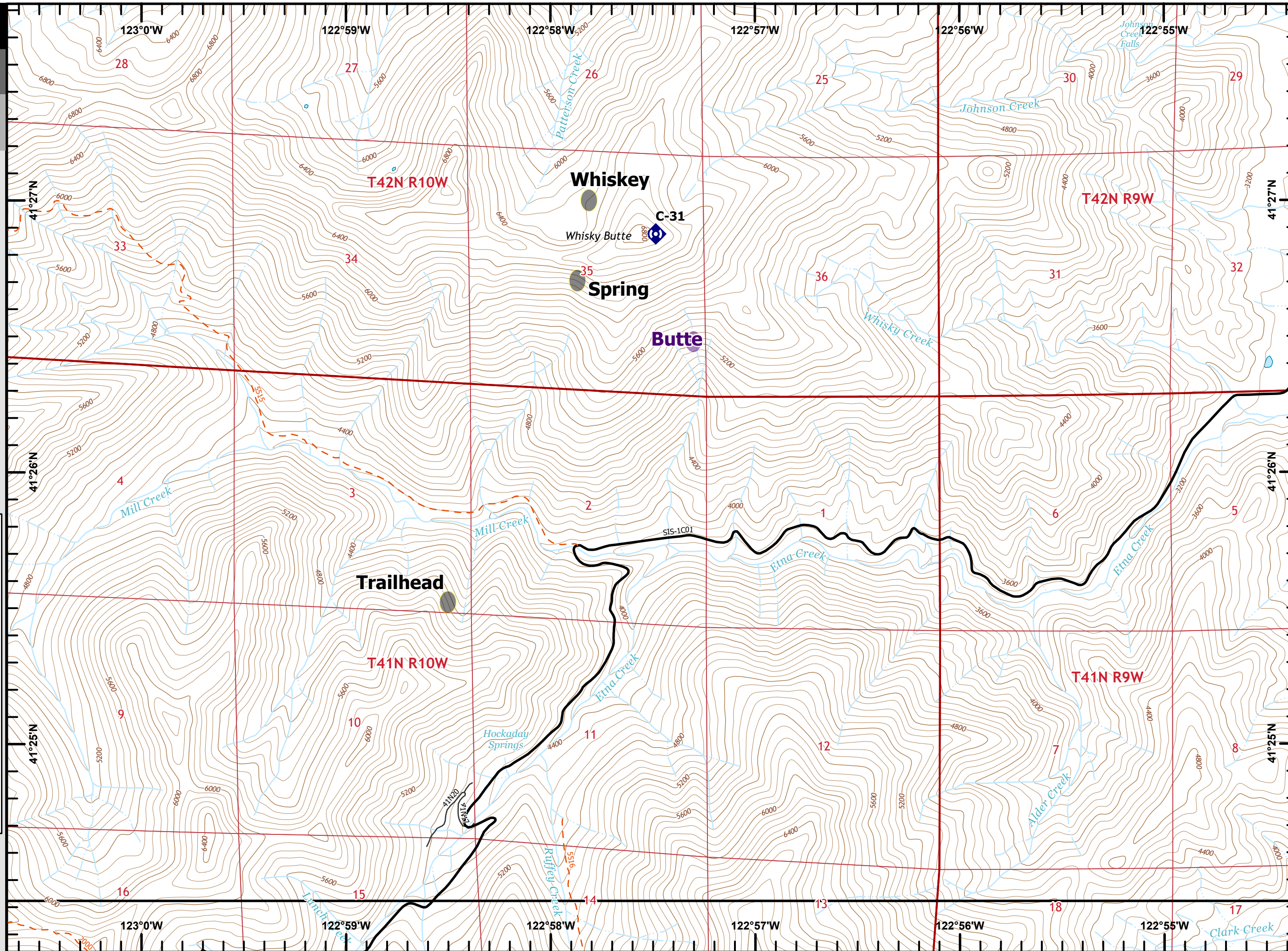
Page 5 of 22,  
Branch 1

-  Repeater
-  Out
-  UTL
-  Trail



0 0.1 0.3 0.5 Miles

Datum: NAD 1983 UTM Zone 10N



# IAP

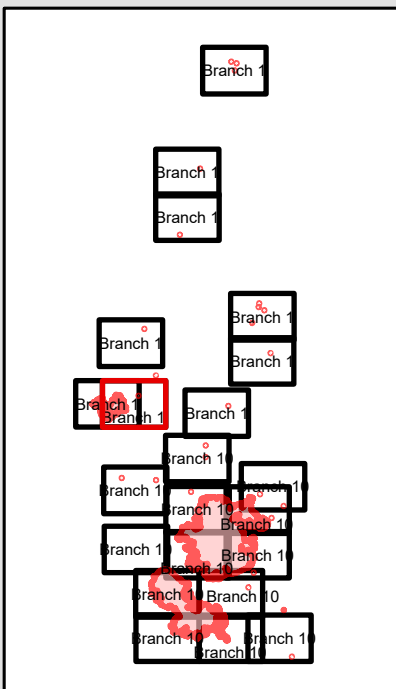
River Complex

CA-KNF-006385

August 12, 2021

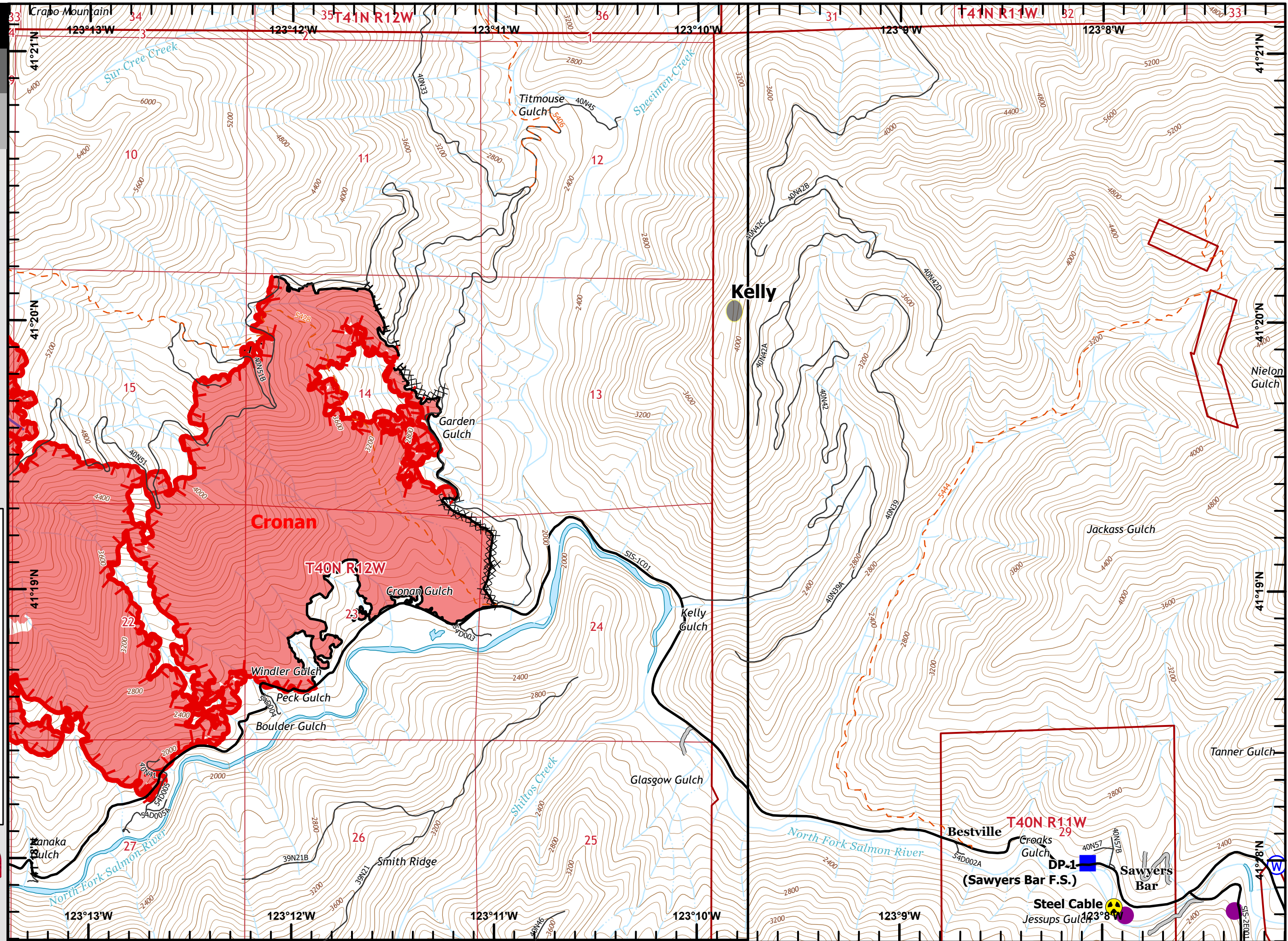
Page 6 of 22,  
Branch 1

- Helispot
- Drop Point
- Hazard
- Water Source
- Completed Dozer Line
- Completed Hand Line
- Access or Improved Road
- Retardant Drop
- Fire Edge
- Contained Line
- Active
- Out
- Trail



0 0.1 0.3 0.5 Miles

Datum: NAD 1983 UTM Zone 10N





# IAP


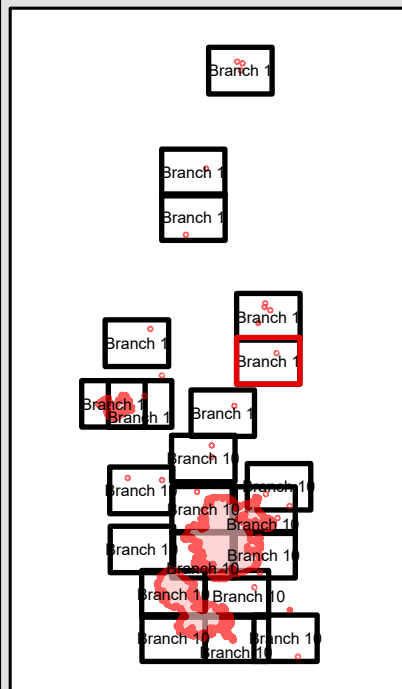
River Complex

CA - KNF - 006385

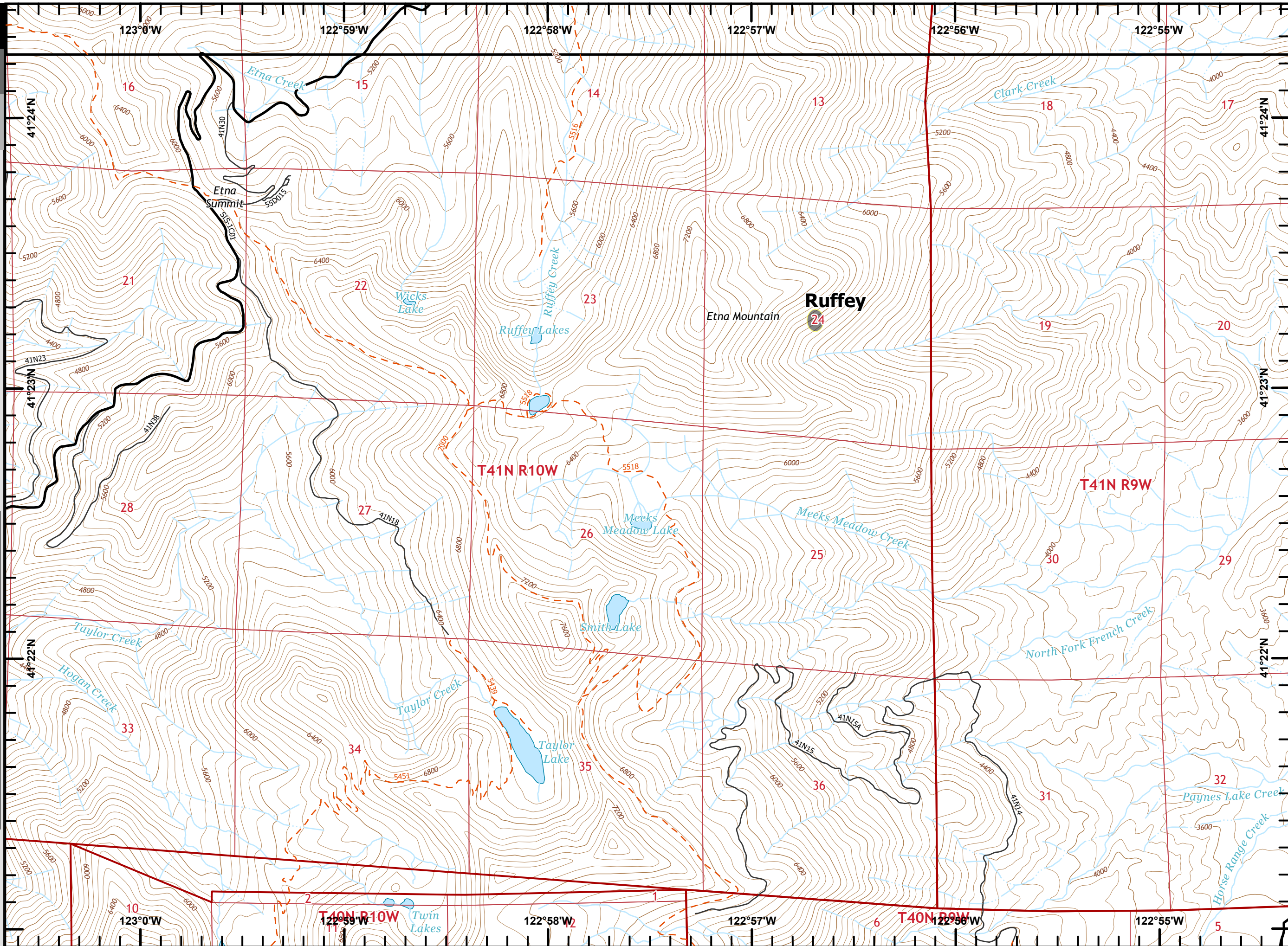
August 12, 2021

Page 7 of 22,  
Branch 1

-  Out
-  Trail



Datum: NAD 1983 UTM Zone 10N





# IAP

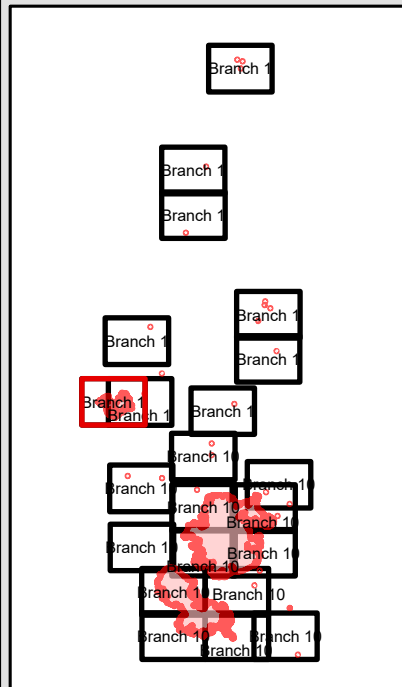
River Complex

CA - KNF - 006385

August 12, 2021

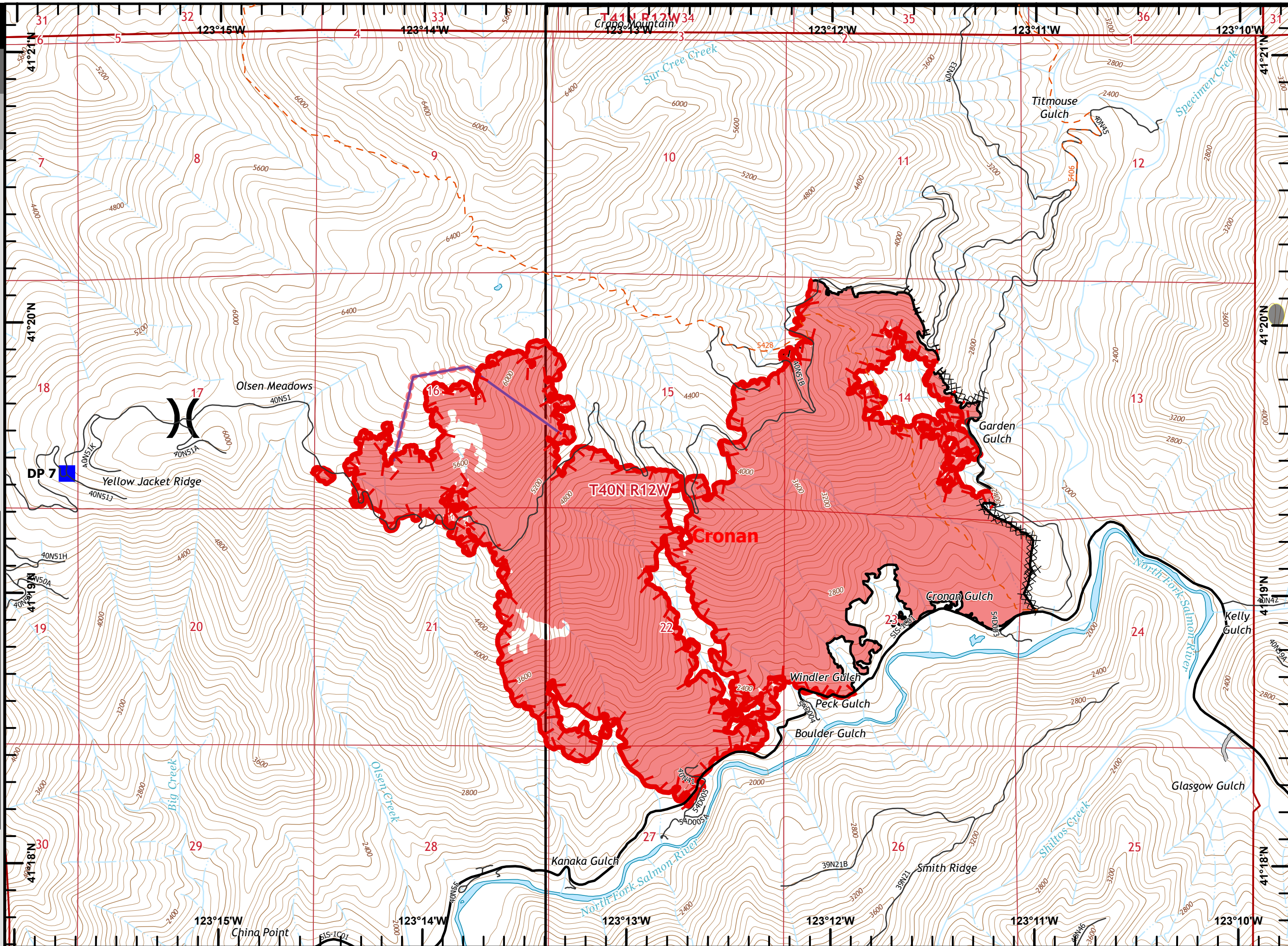
Page 8 of 22,  
Branch 1

- Division Break
- Drop Point
- Completed Dozer Line
- Completed Hand Line
- Access or Improved Road
- Retardant Drop
- Fire Edge
- Contained Line
- Active
- Out
- Trail



0 0.1 0.3 0.5 Miles

Datum: NAD 1983 UTM Zone 10N








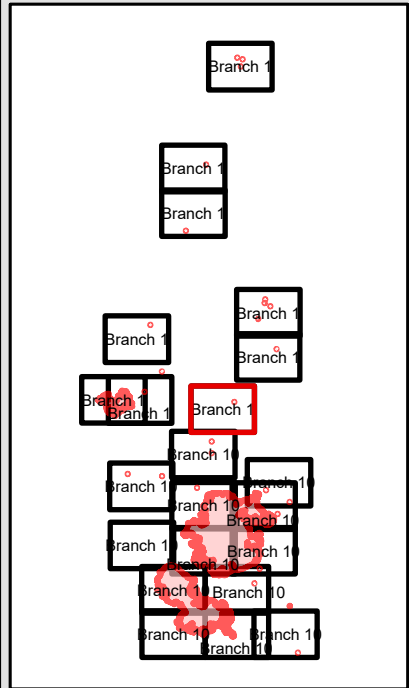
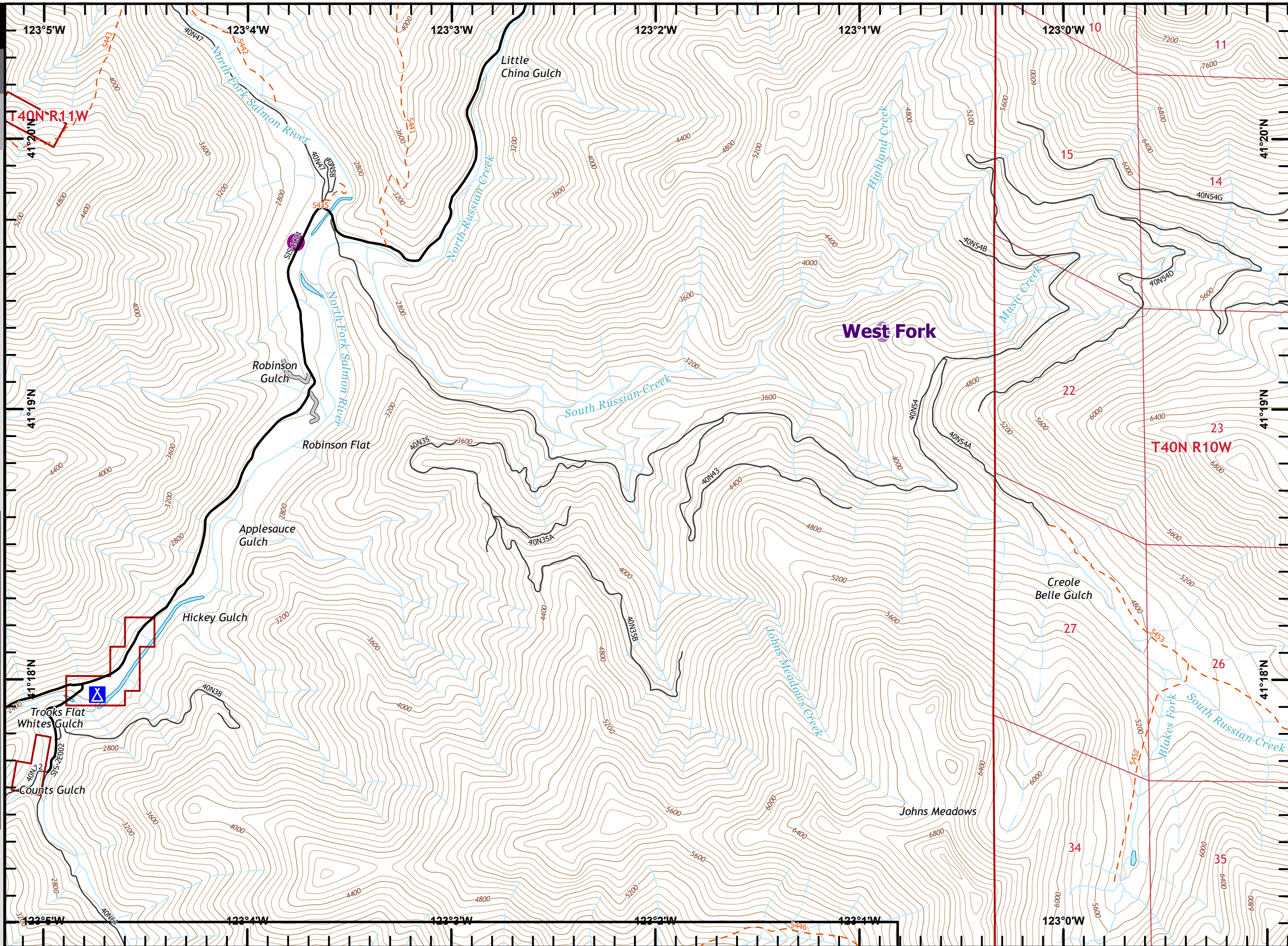
# IAP

River Complex  
CA - KNF - 006385

August 12, 2021


Page 9 of 22,  
Branch 1

-  Helispot
-  Camp
-  Access or Improved Road
-  UTL
-  Trail



0 0.1 0.3 0.5 Miles

Datum: NAD 1983 UTM Zone 10N



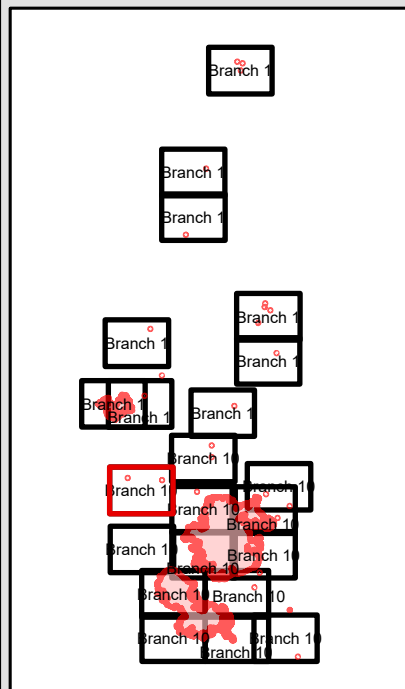
# IAP

River Complex  
CA - KNF - 006385

August 12, 2021

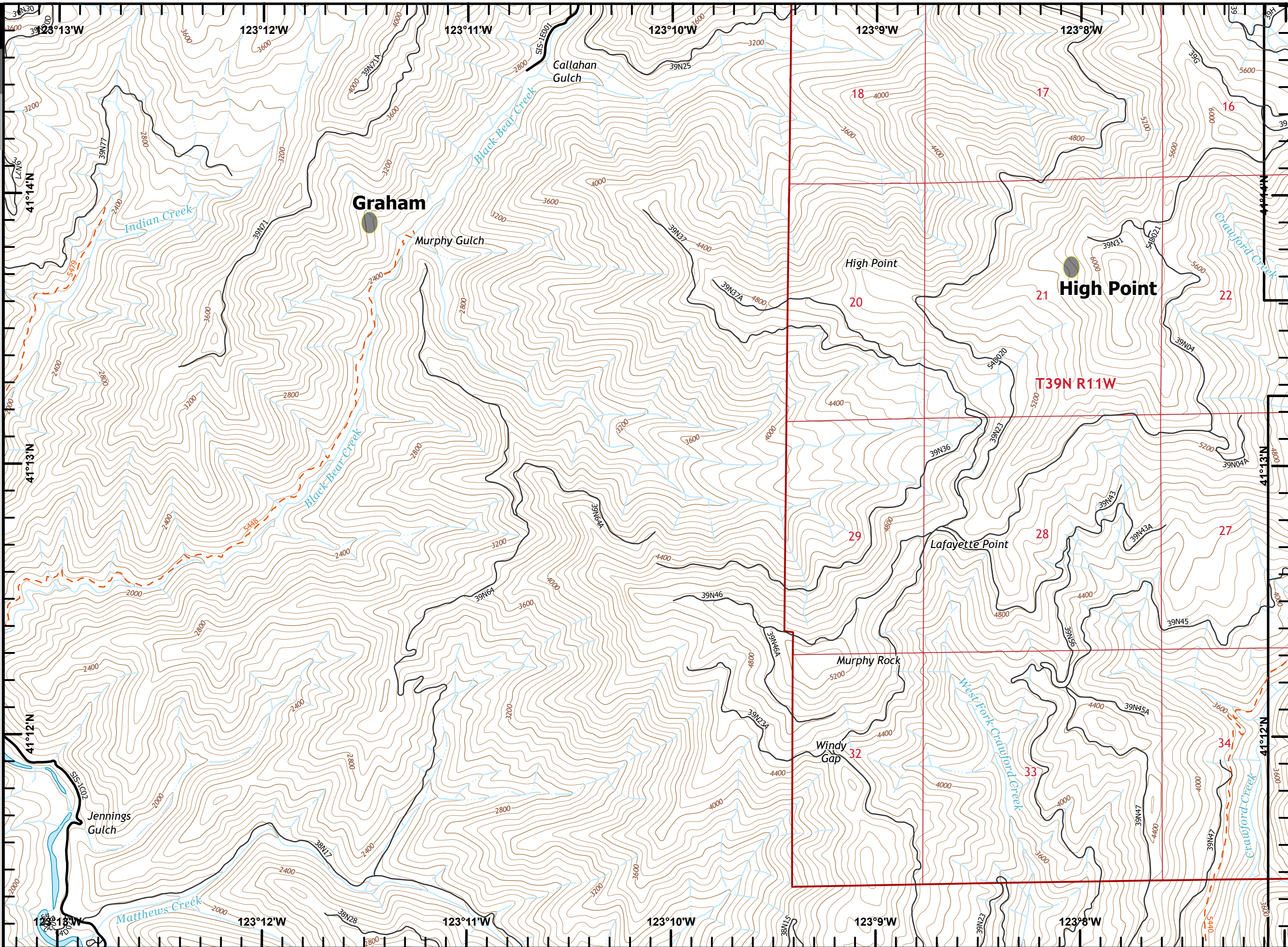
Page 10 of 22,  
Branch 10

- Out
- Trail



0 0.1 0.3 0.5 Miles

Datum: NAD 1983 UTM Zone 10N



# IAP

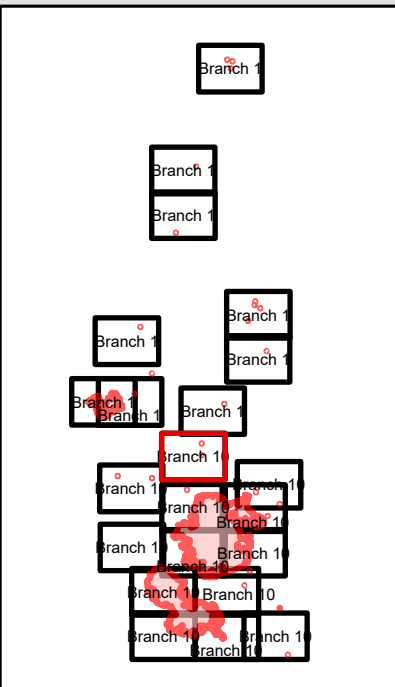
River Complex

CA - KNF - 006385

August 12, 2021

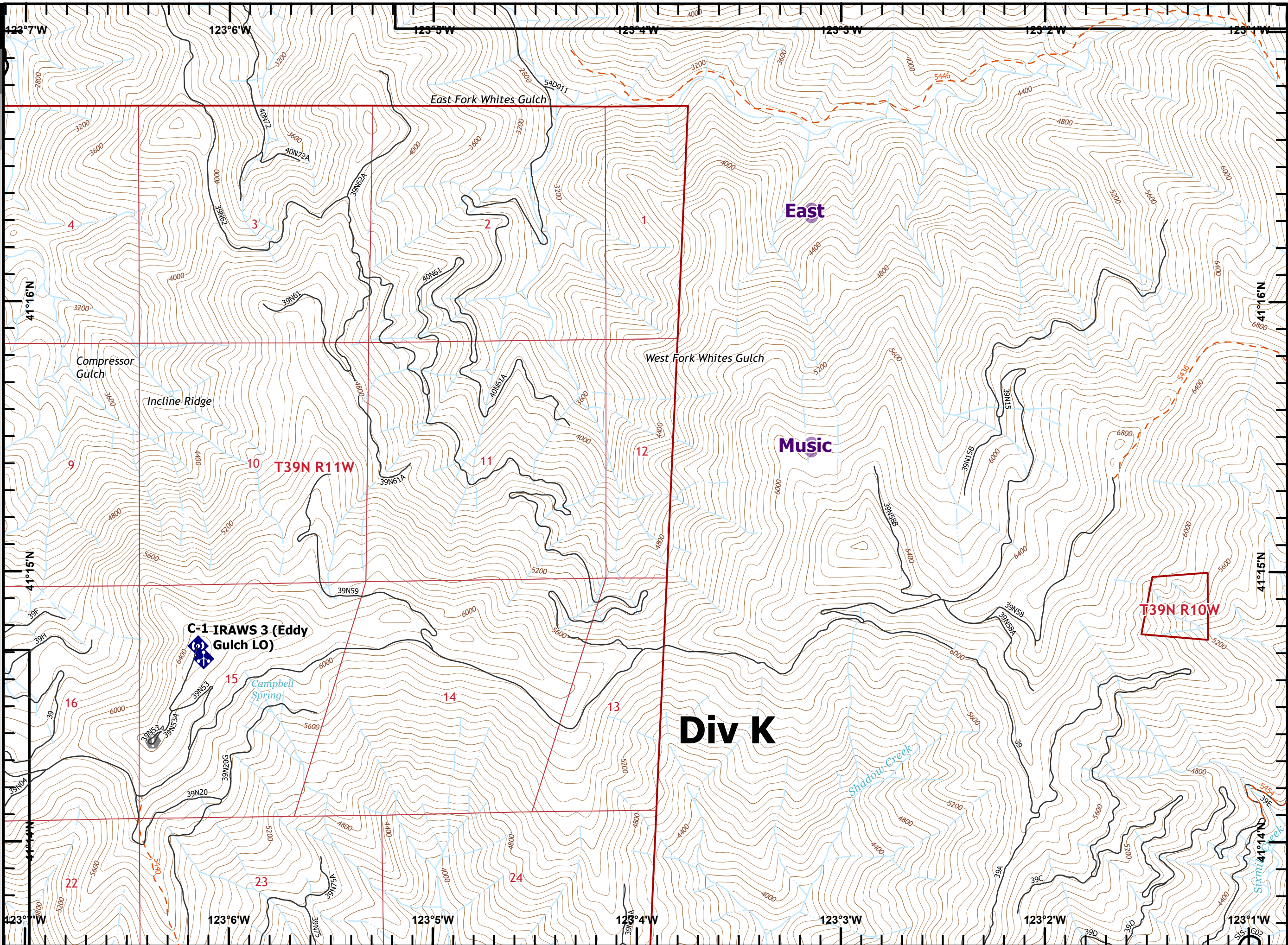
Page 11 of 22,  
Branch 10

- Value at Risk
- Mobile Weather Unit
- Repeater
- UTL
- Trail



0 0.1 0.3 0.5 Miles

Datum: NAD 1983 UTM Zone 10N




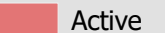
# IAP


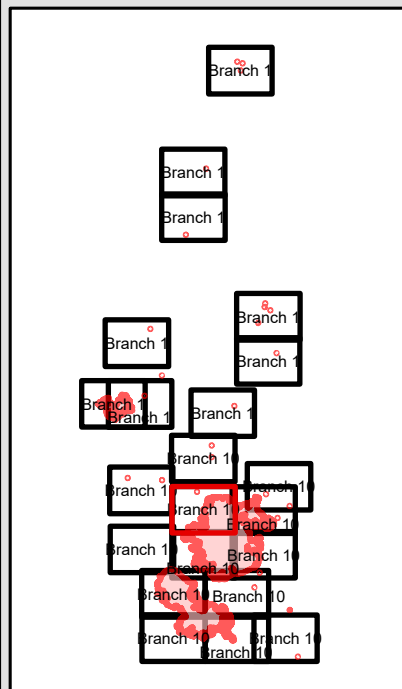
River Complex

CA - KNF - 006385

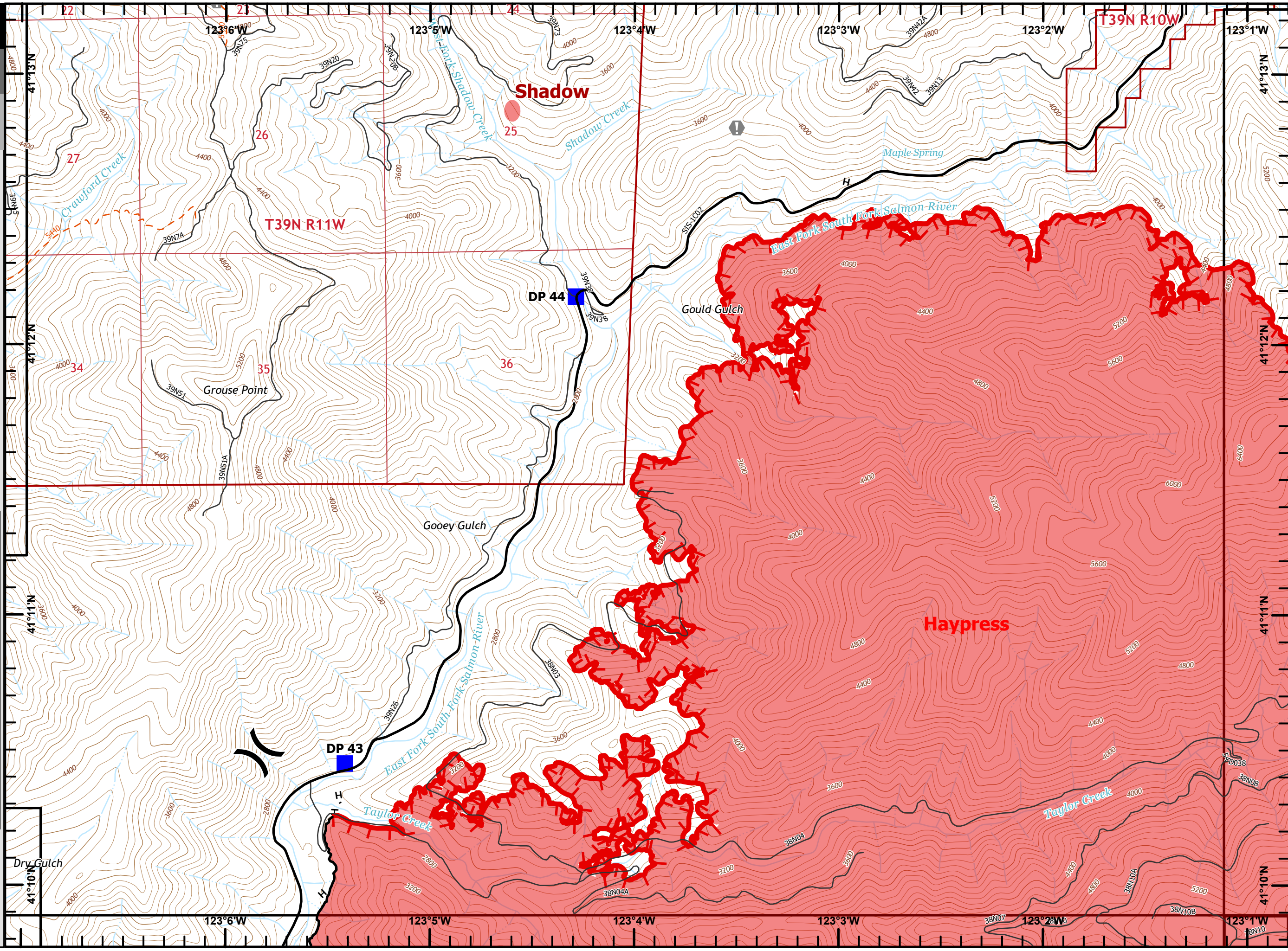
August 12, 2021

Page 12 of 22,  
Branch 10

-  Division Break
-  Drop Point
-  Value at Risk
-  Completed Hand Line
-  Fire Edge
-  Contained Line
-  Active
-  Trail



Datum: NAD 1983 UTM Zone 10N



# IAP

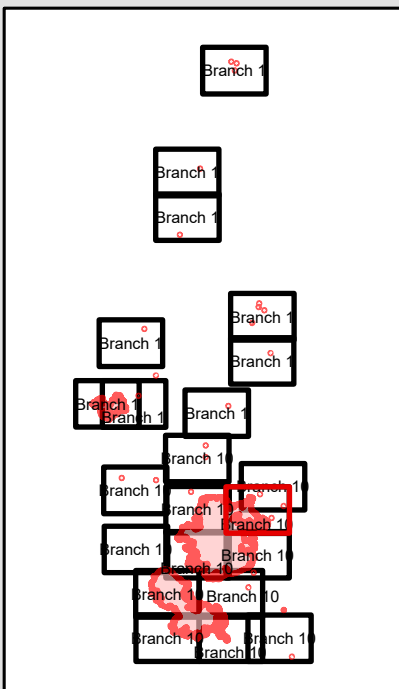
## River Complex

CA-KNF-006385

August 12, 2021

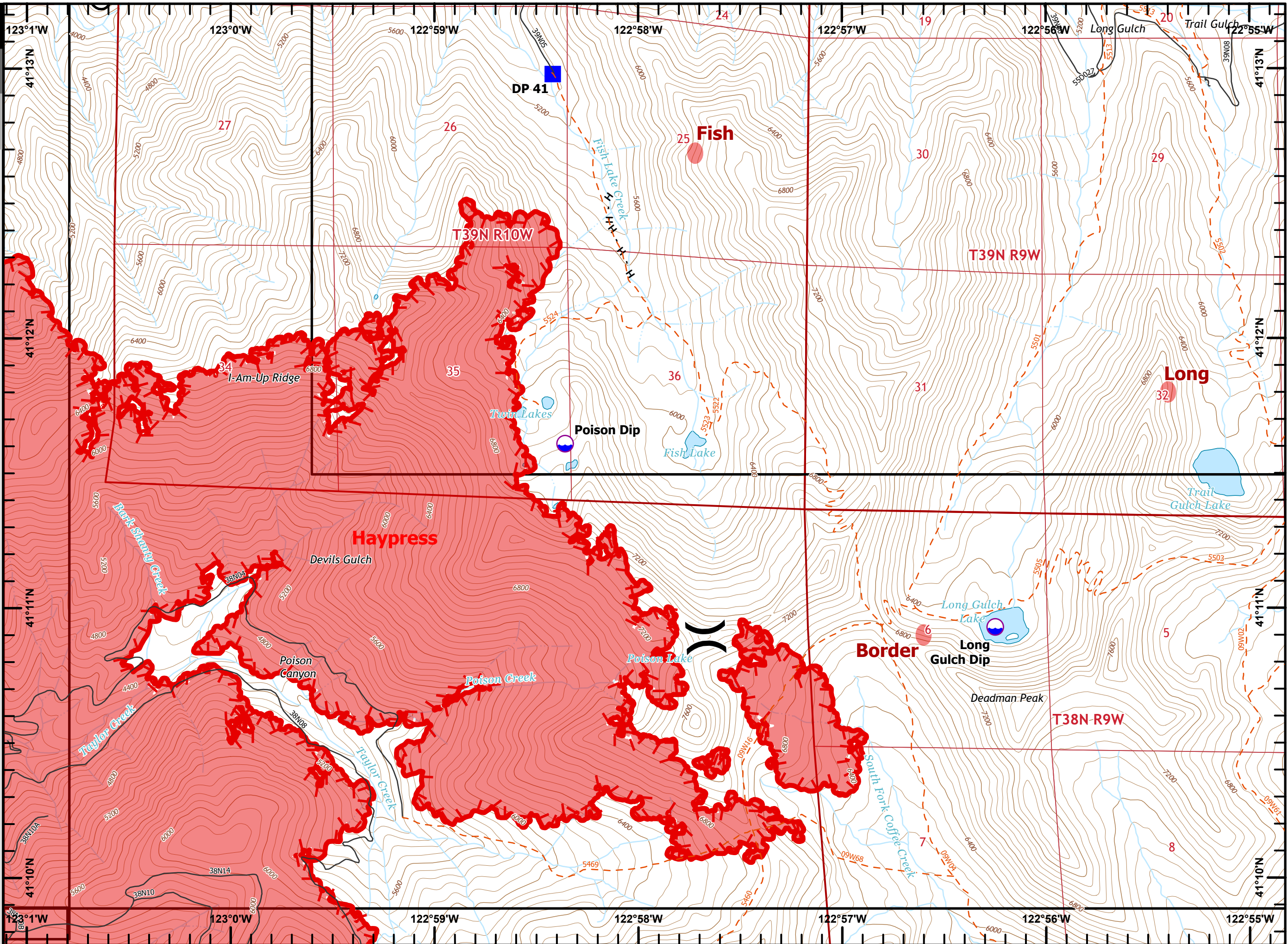
Page 13 of 22,  
Branch 10

-  Dip Site
-  Division Break
-  Drop Point
-  Completed Hand Line
-  Fire Edge
-  Active
-  Trail



0 0.1 0.3 0.5 Miles

Datum: NAD 1983 UTM Zone 10N



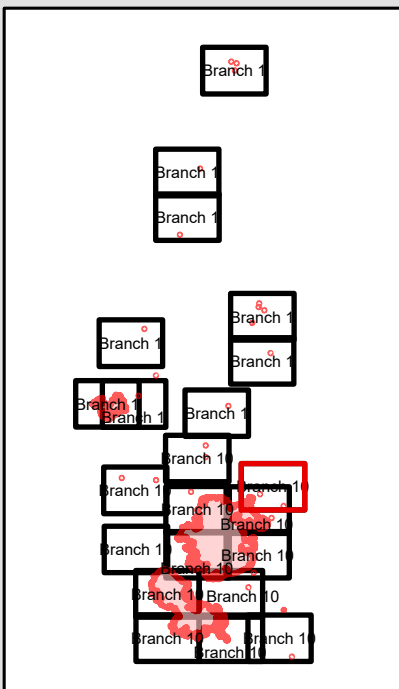
# IAP

River Complex  
CA - KNF - 006385

August 12, 2021

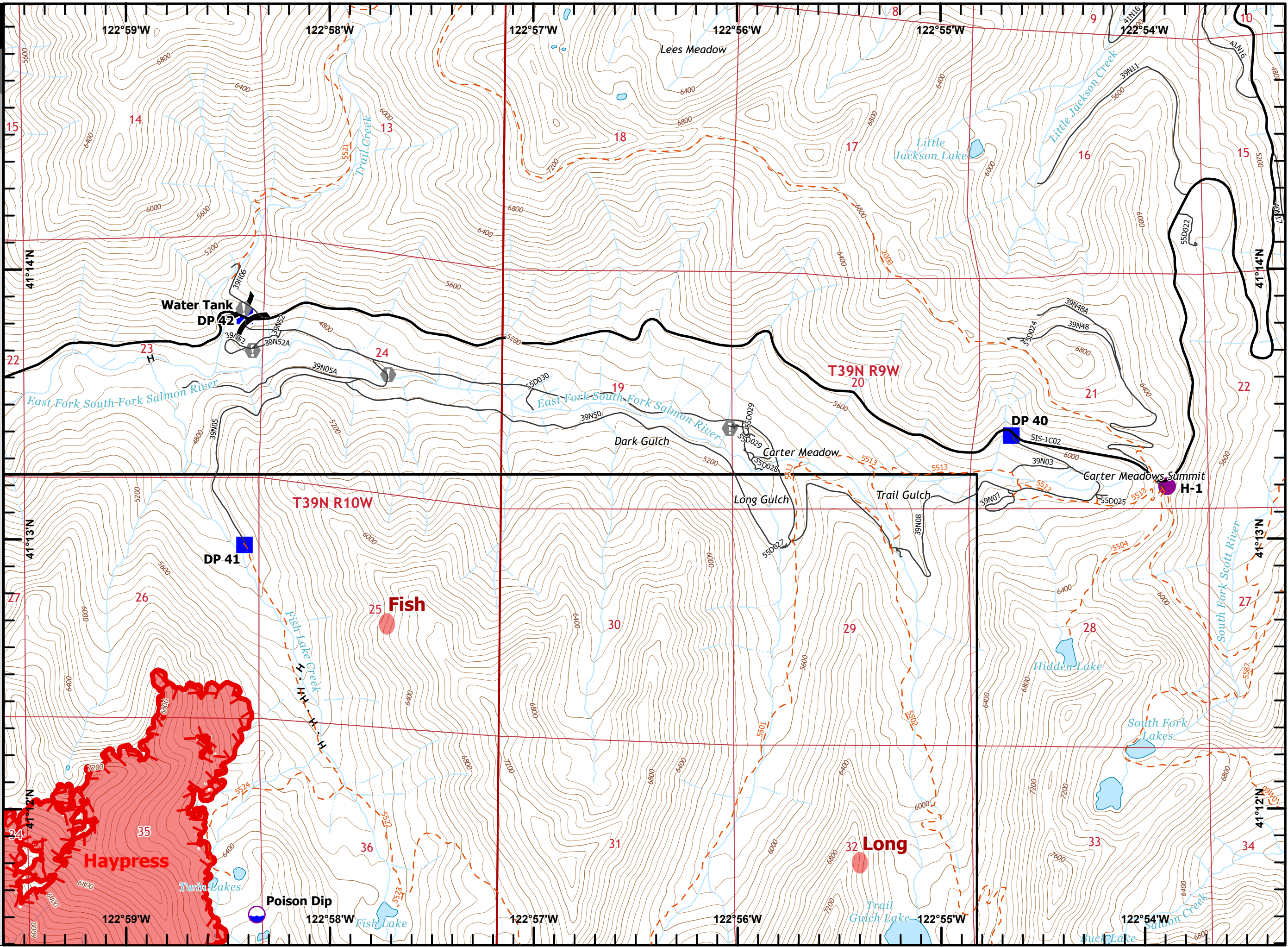
Page 14 of 22,  
Branch 10

- Dip Site
- Helispot
- Division Break
- Drop Point
- Value at Risk
- Completed Hand Line
- Fire Edge
- Active
- Trail



0 0.1 0.3 0.5 Miles

Datum: NAD 1983 UTM Zone 10N











# IAP

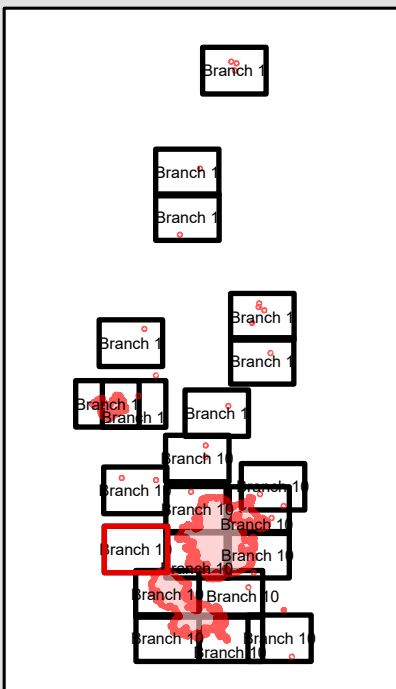
River Complex

CA - KNF - 006385

August 12, 2021

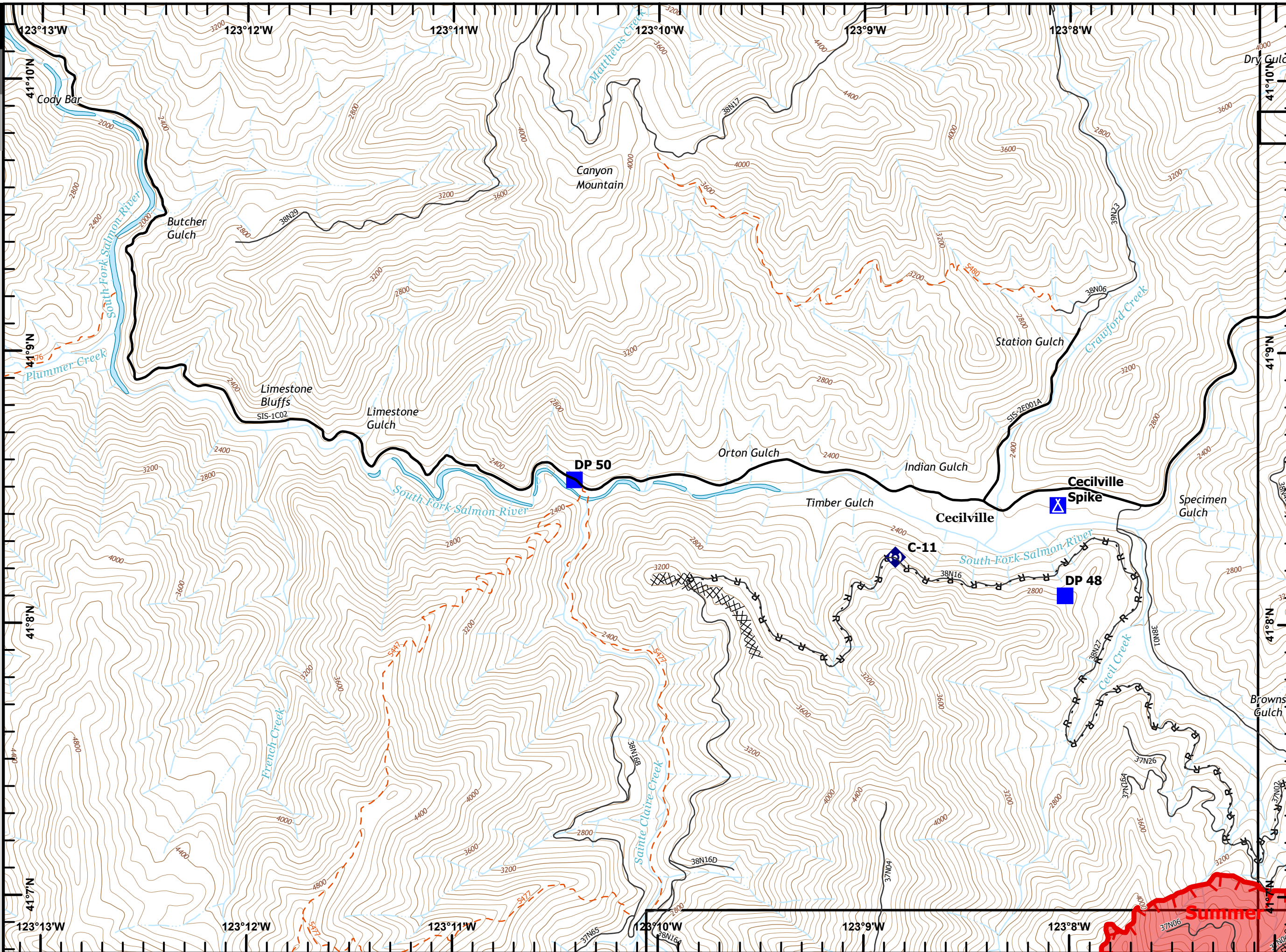
Page 15 of 22,  
Branch 10

-  Drop Point
-  Camp
-  Repeater
-  Completed Dozer Line
-  Completed Road as Line
-  Fire Edge
-  Active
-  Trail



0 0.1 0.3 0.5 Miles

Datum: NAD 1983 UTM Zone 10N
















# IAP

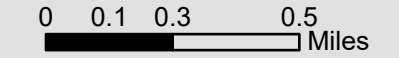
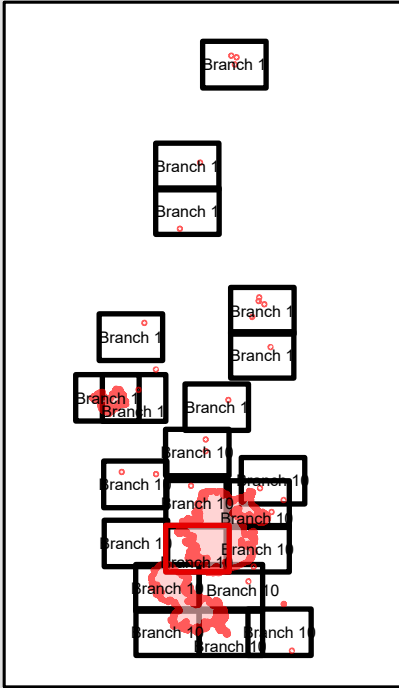
River Complex

CA-KNF-006385

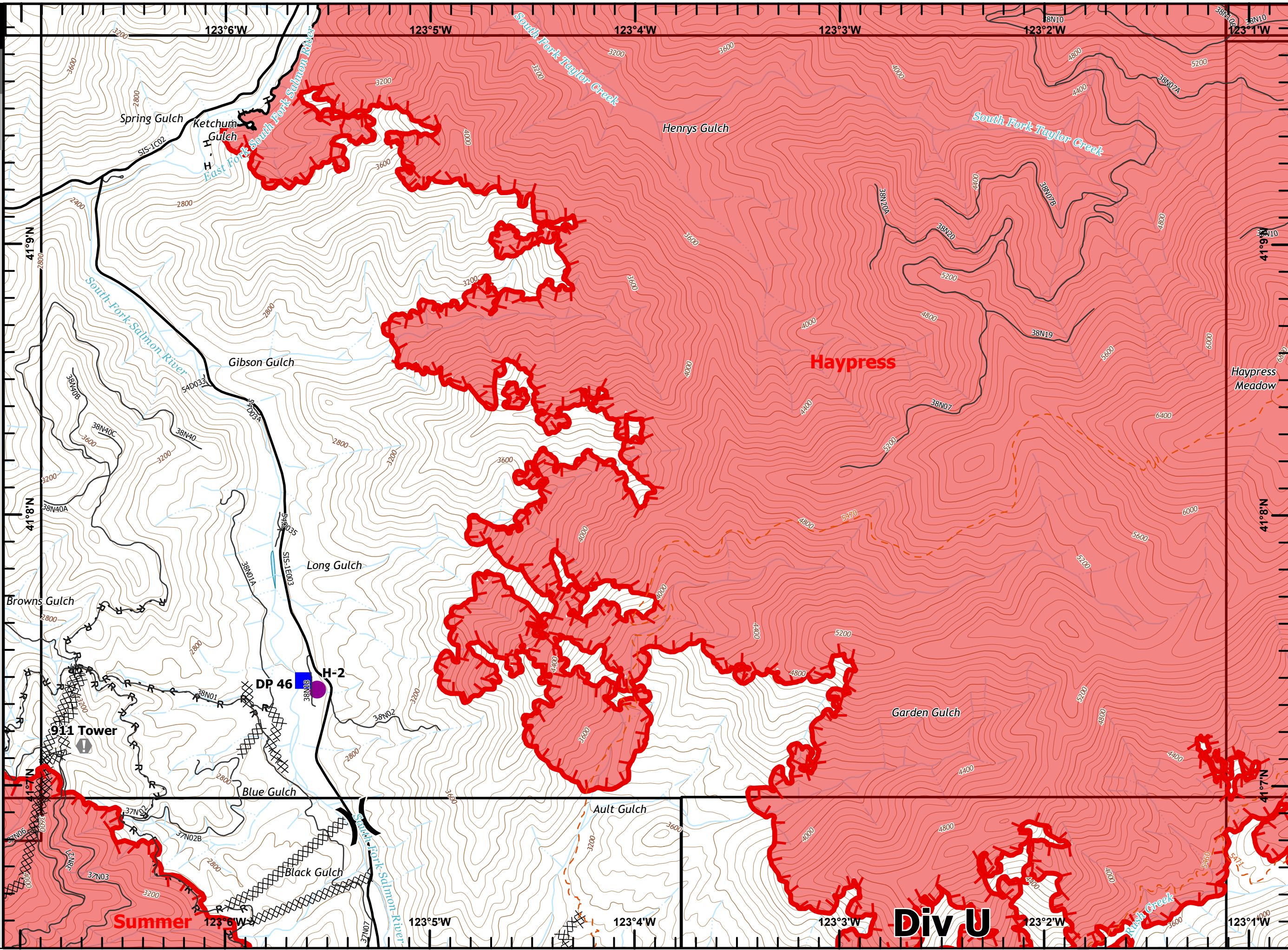
August 12, 2021

Page 16 of 22,  
Branch 10

-  Helispot
-  Division Break
-  Drop Point
-  Value at Risk
-  Completed Dozer Line
-  Completed Hand Line
-  Completed Road as Line
-  Fire Edge
-  Contained Line
-  Active
-  Trail



Datum: NAD 1983 UTM Zone 10N



Div U

Date Exported: 8/12/2021 4:16 PM

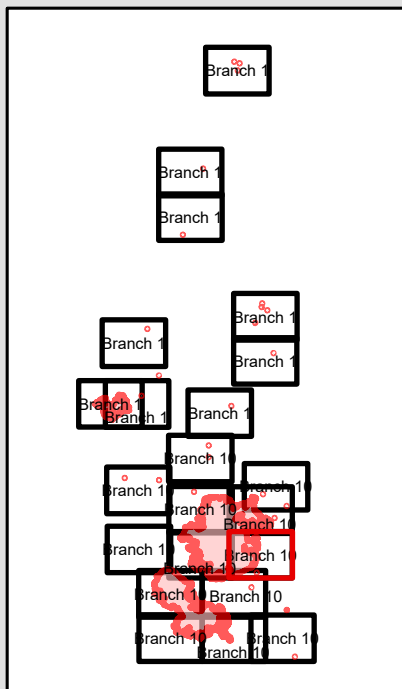
# IAP

River Complex  
CA - KNF - 006385

August 12, 2021

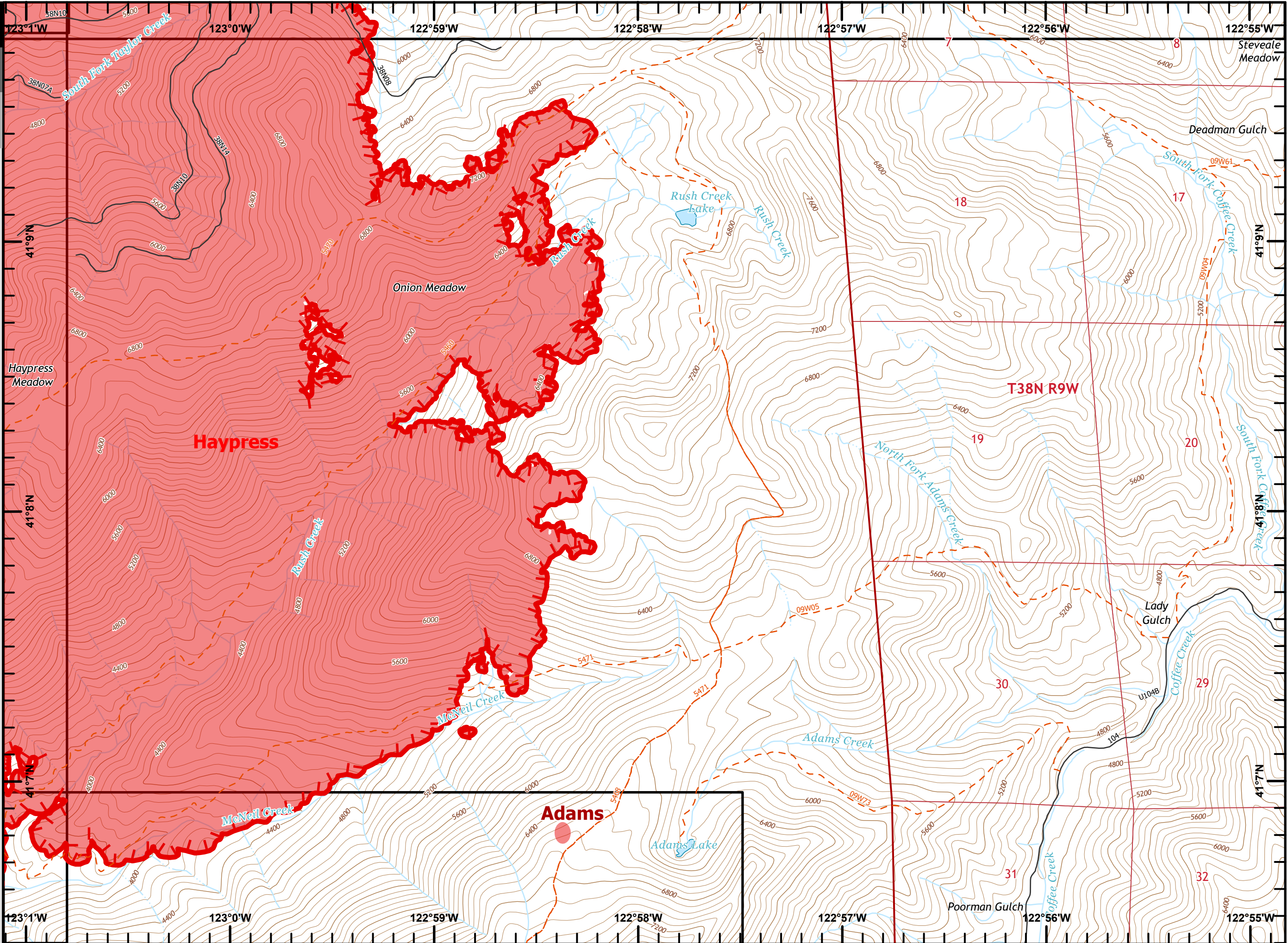
Page 17 of 22,  
Branch 10

- Fire Edge
- Active
- Trail



0 0.1 0.3 0.5 Miles

Datum: NAD 1983 UTM Zone 10N




# IAP

River Complex  
CA - KNF - 006385

August 12, 2021

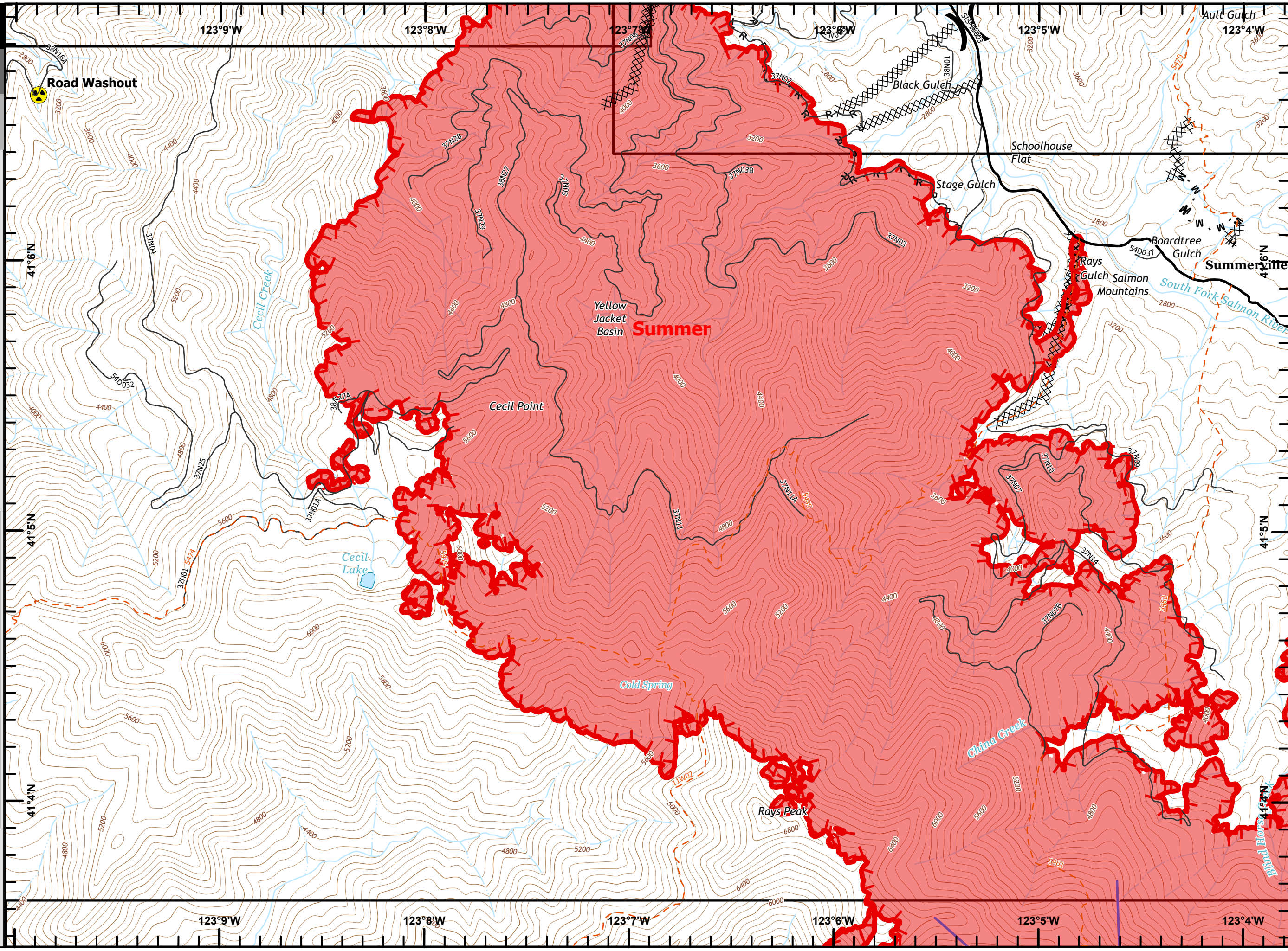
Page 18 of 22,  
Branch 10

-  Division Break
-  Hazard
-  Completed Dozer Line
-  Completed Hand Line
-  Completed Mixed Construction Line
-  Completed Road as Line
-  Retardant Drop
-  Fire Edge
-  Active
-  Trail



0 0.1 0.3 0.5 Miles

Datum: NAD 1983 UTM Zone 10N



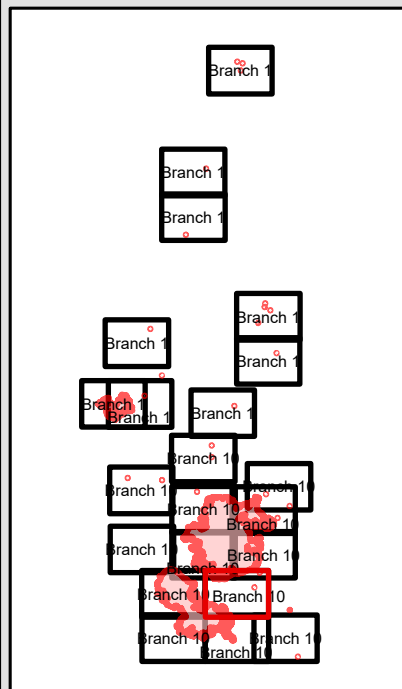
# IAP

River Complex  
CA - KNF - 006385

August 12, 2021

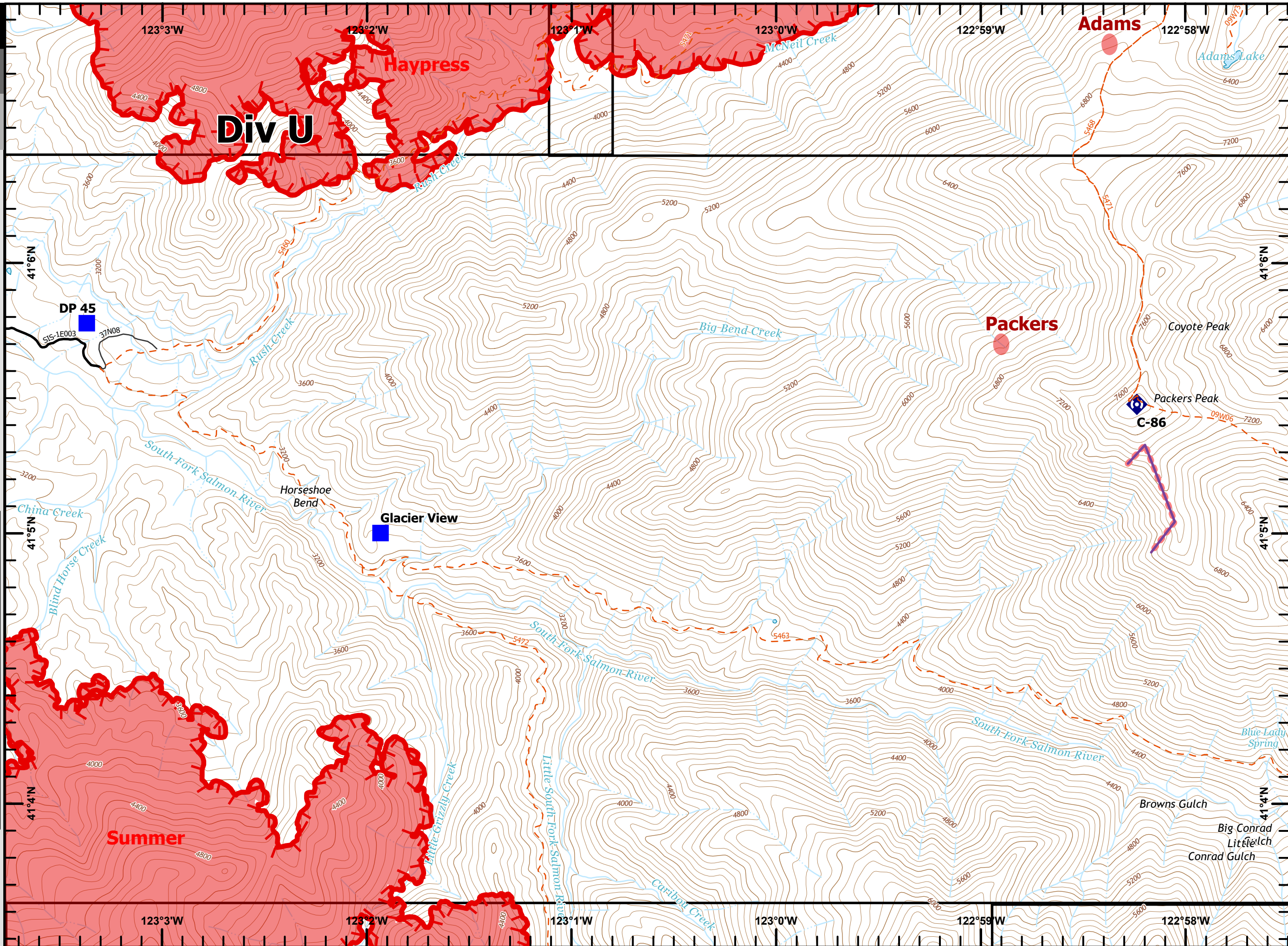
Page 19 of 22,  
Branch 10

-  Drop Point
-  Repeater
-  Retardant Drop
-  Fire Edge
-  Active
-  Trail



0 0.1 0.3 0.5 Miles

Datum: NAD 1983 UTM Zone 10N










# IAP


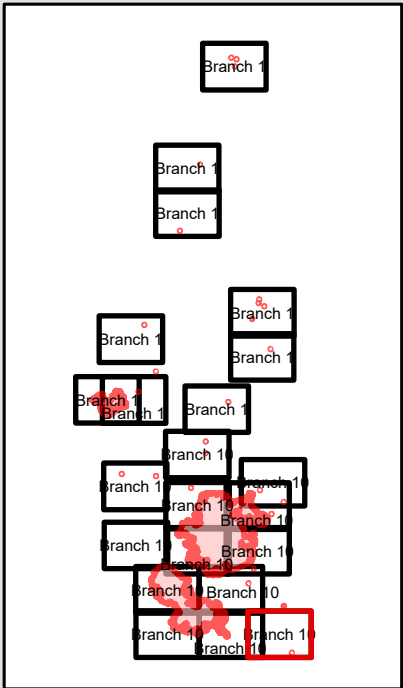
River Complex

CA - KNF - 006385

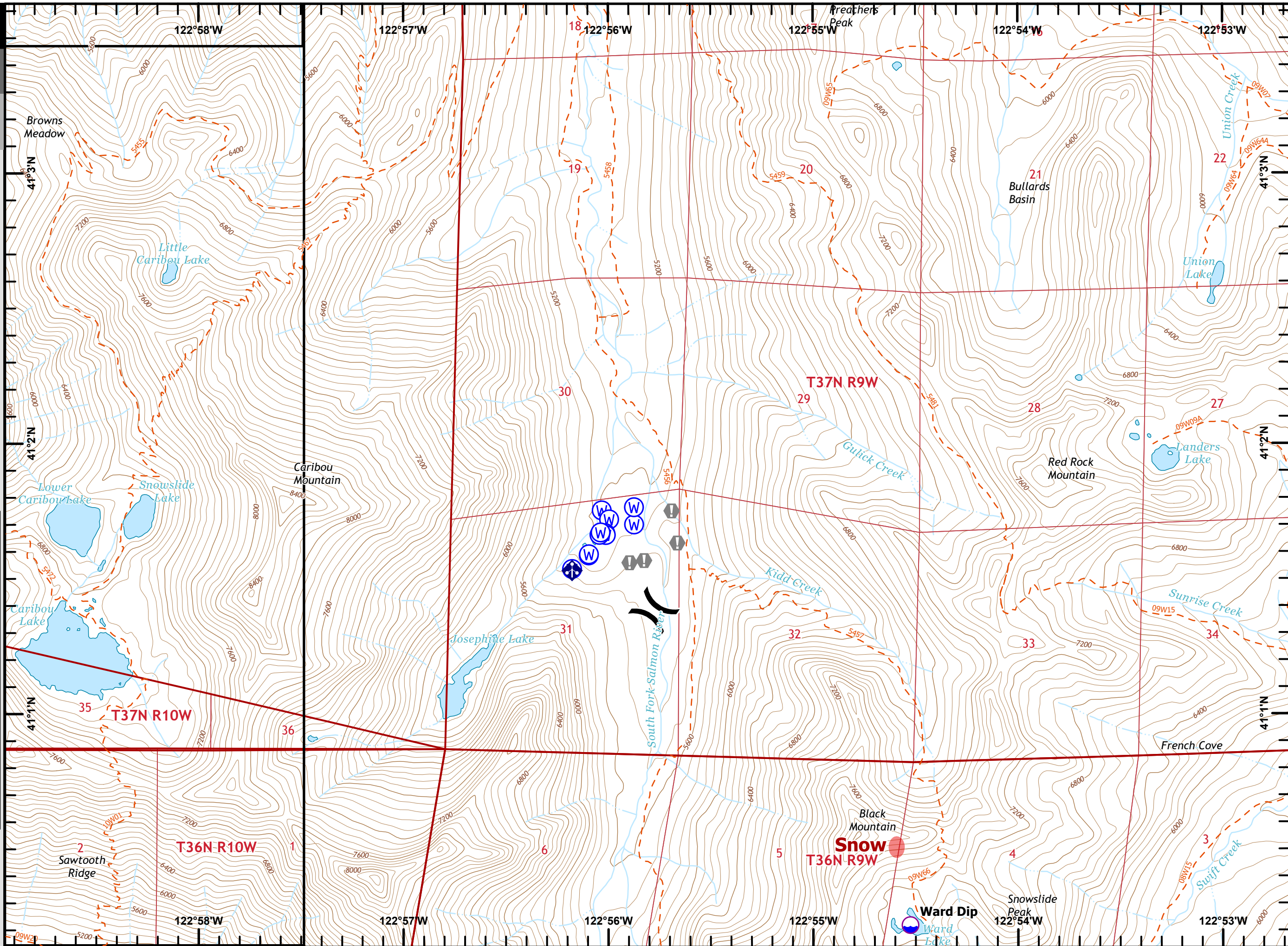
August 12, 2021

Page 20 of 22,  
Branch 10

-  Dip Site
-  Division Break
-  Value at Risk
-  Mobile Weather Unit
-  Water Source
-  Active
-  Trail



0 0.1 0.3 0.5 Miles  
Datum: NAD 1983 UTM Zone 10N



# IAP


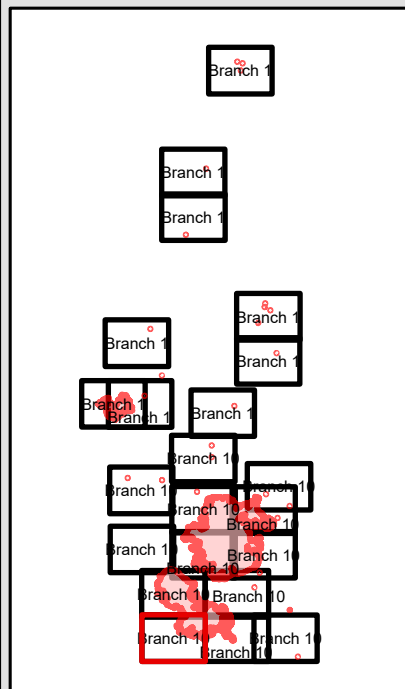
River Complex

CA - KNF - 006385

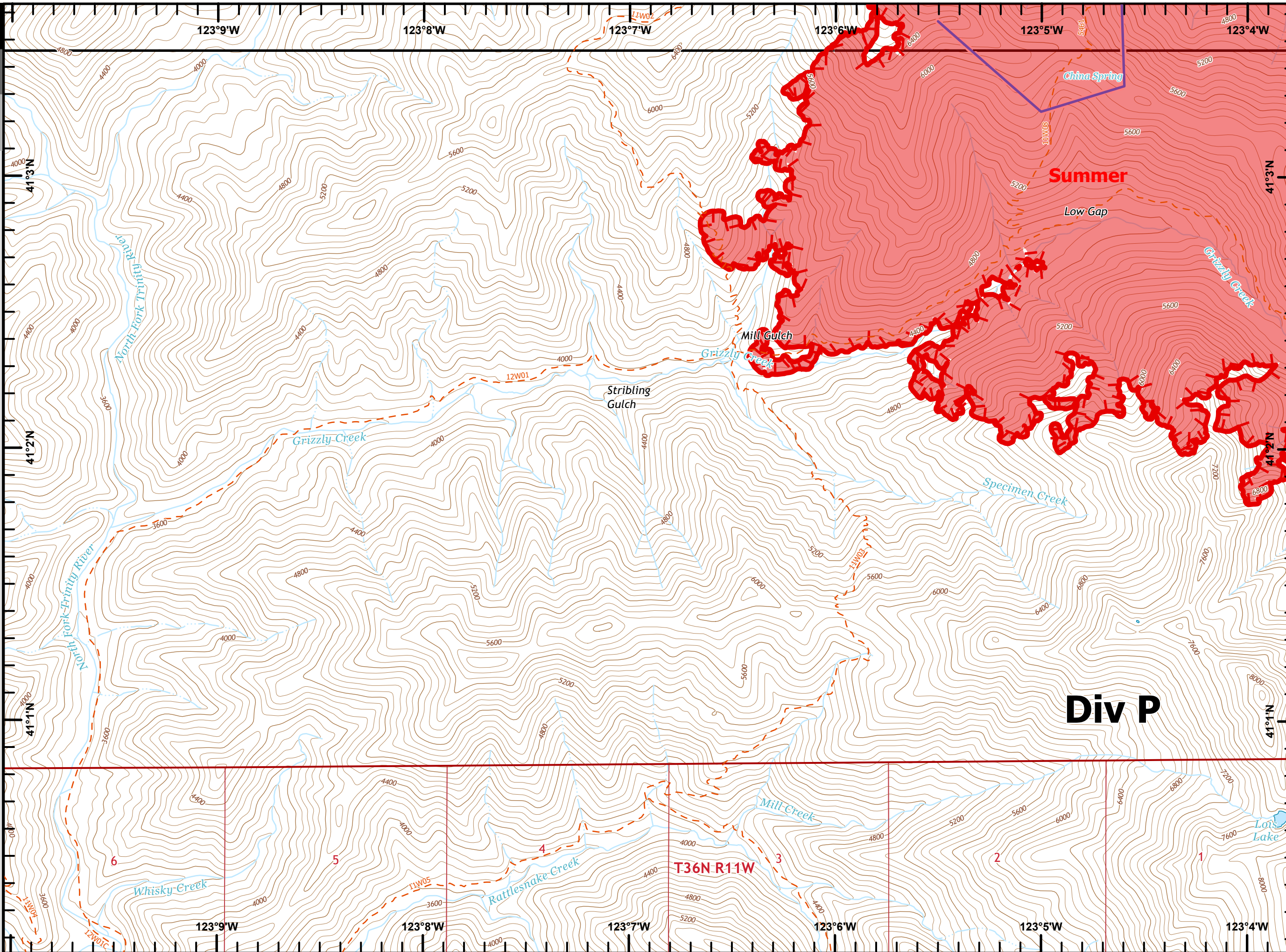
August 12, 2021

Page 21 of 22,  
Branch 10


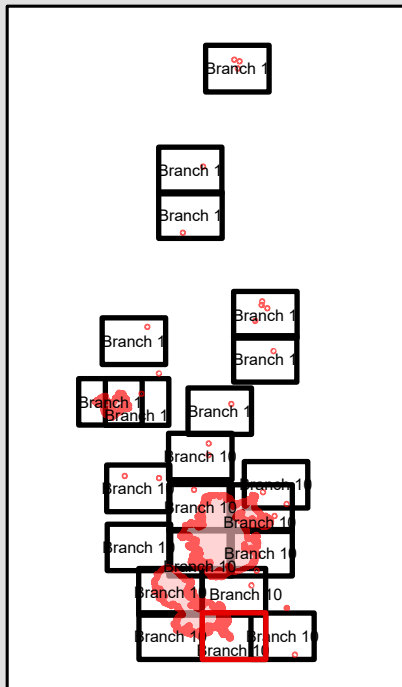
-  Retardant Drop
-  Fire Edge
-  Active
-  Trail



Datum: NAD 1983 UTM Zone 10N



-  Fire Edge
-  Active
-  Trail



Datum: NAD 1983 UTM Zone 10N

