

123°46'0"W 123°42'0"W 123°38'0"W 123°34'0"W 123°30'0"W 123°26'0"W 123°22'0"W 123°18'0"W 123°14'0"W 123°10'0"W 123°6'0"W 123°2'0"W 122°58'0"W 122°54'0"W 122°50'0"W 122°46'0"W 122°42'0"W 122°38'0"W 122°34'0"W 122°30'0"W 122°26'0"W 122°22'0"W 122°18'0"W

IAP Index

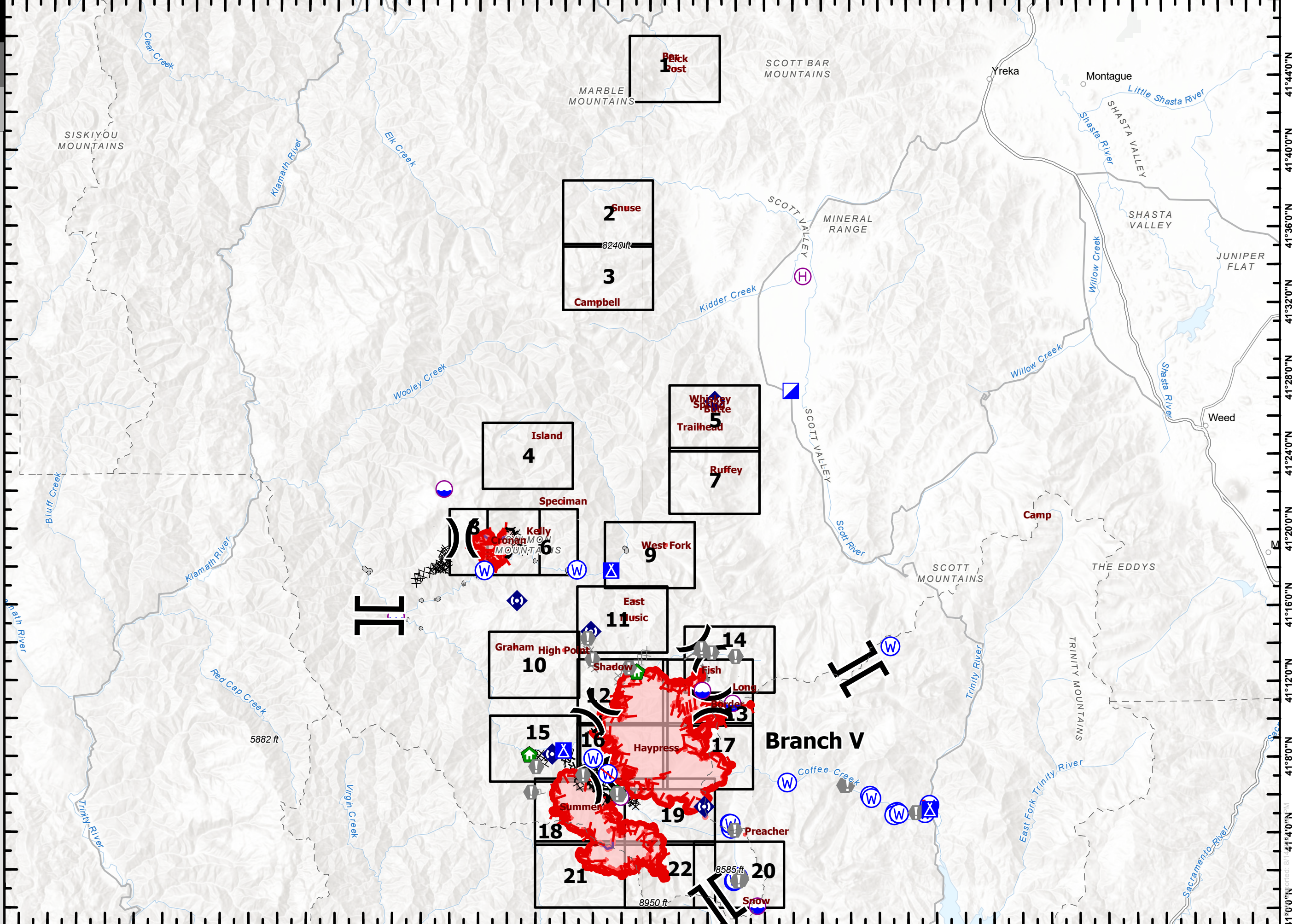
River Complex
CA - KNF - 006385

August 14, 2021

- Airstrip or Airport
- Dip Site
- Helispot
- Helibase
- Division Break
- Branch Break
- Incident Command Post
- Drop Point
- Camp
- Value at Risk
- Structure Wrap
- Repeater
- Water Source
- Restricted Water Source
- Wildfire Daily Fire Perimeter

0 1.8 3.5 7 Miles

Datum: NAD 1983 UTM Zone 10N



123°46'0"W 123°42'0"W 123°38'0"W 123°34'0"W 123°30'0"W 123°26'0"W 123°22'0"W 123°18'0"W 123°14'0"W 123°10'0"W 123°6'0"W 123°2'0"W 122°58'0"W 122°54'0"W 122°50'0"W 122°46'0"W 122°42'0"W 122°38'0"W 122°34'0"W 122°30'0"W 122°26'0"W 122°22'0"W

IAP

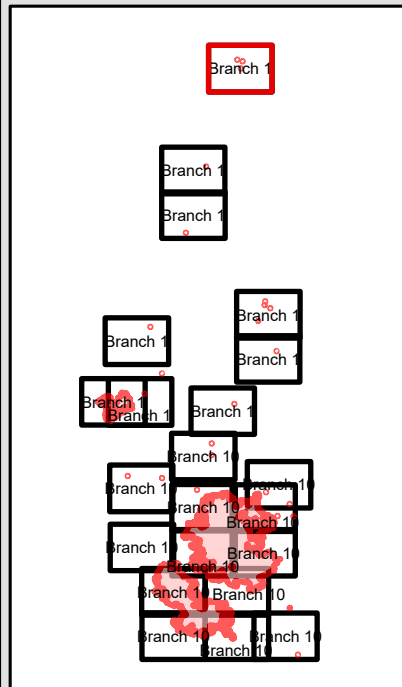
River Complex

CA - KNF - 006385

August 14, 2021

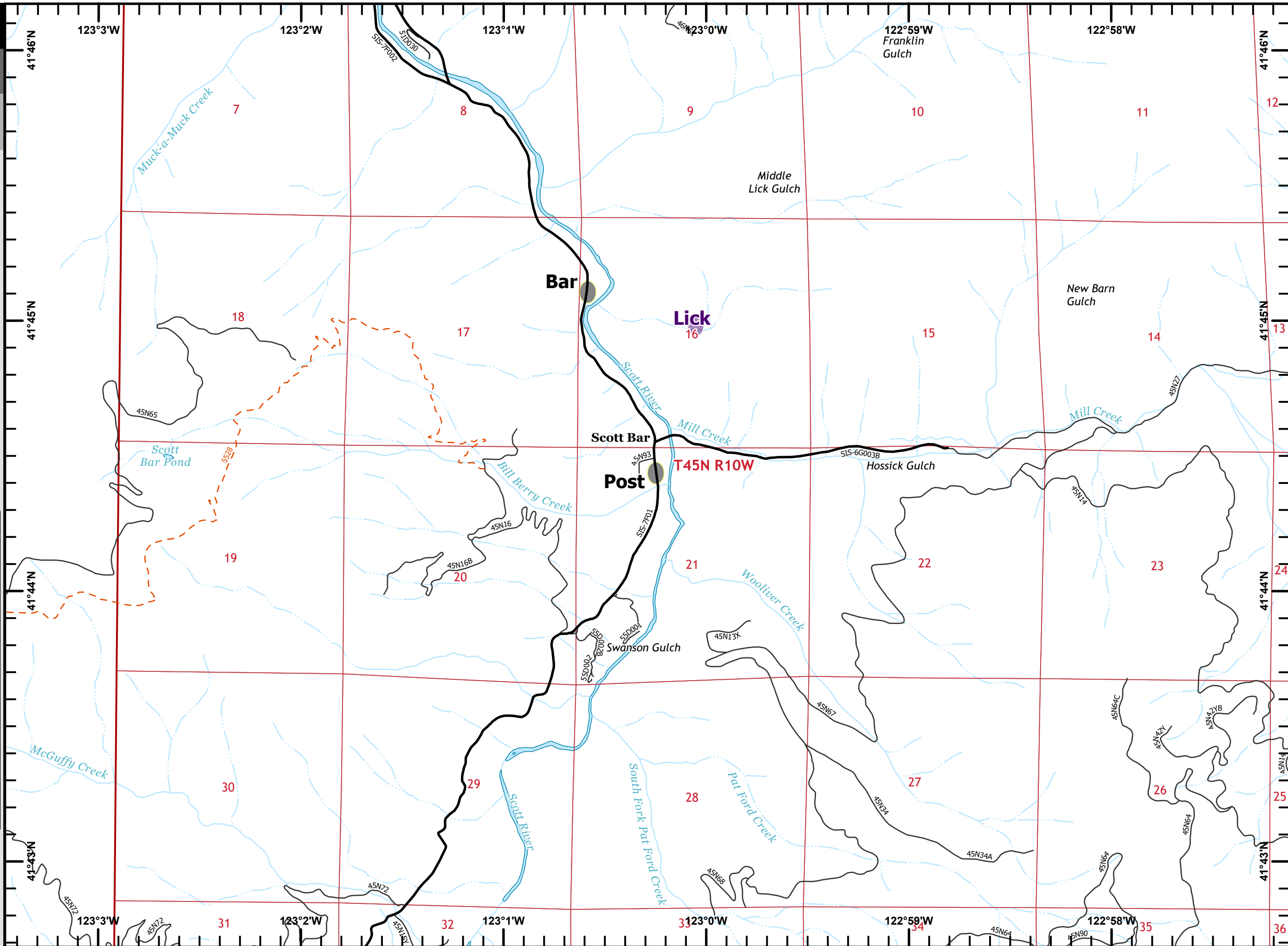
Page 1 of 22,
Branch 1

- Out
- UTL
- Trail



0 0.1 0.3 0.5 Miles

Datum: NAD 1983 UTM Zone 10N



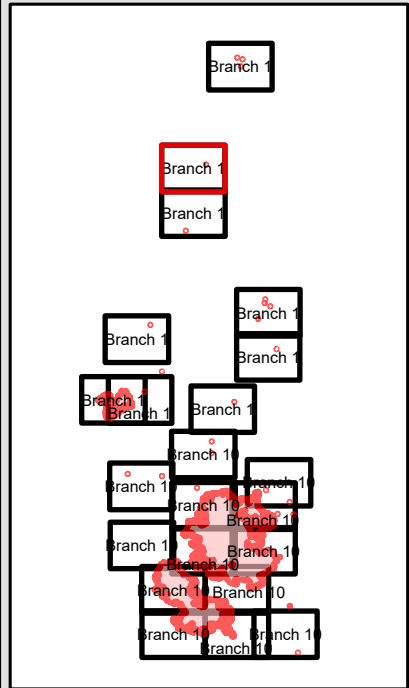
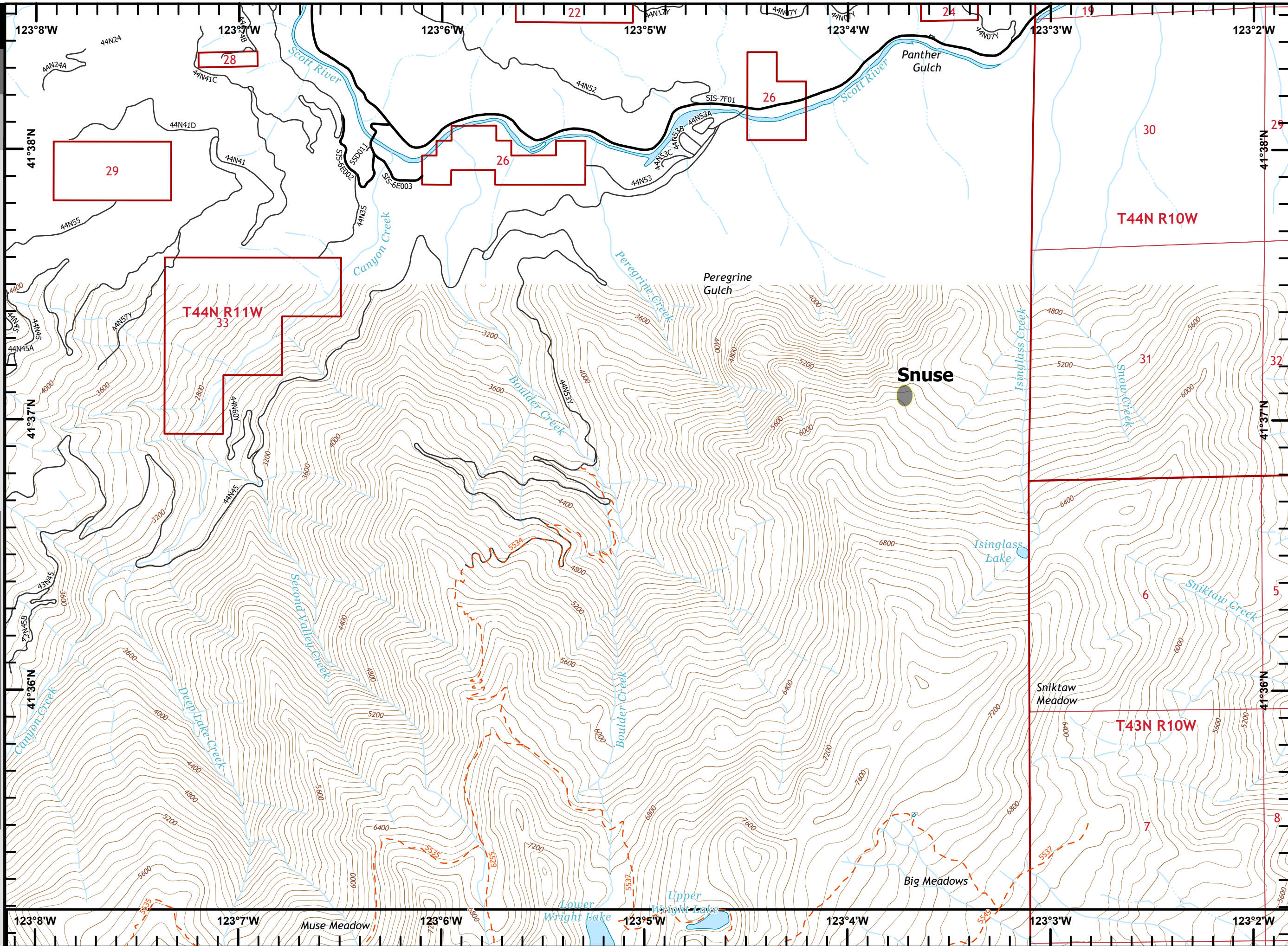
IAP

River Complex
CA - KNF - 006385

August 14, 2021

Page 2 of 22,
Branch 1

- Out
- Trail



0 0.1 0.3 0.5 Miles

Datum: NAD 1983 UTM Zone 10N



Logos for the US Forest Service and South Dakota State University are located in the bottom-left corner, along with a north arrow and a QR code.


IAP

River Complex
CA - KNF - 006385

August 14, 2021

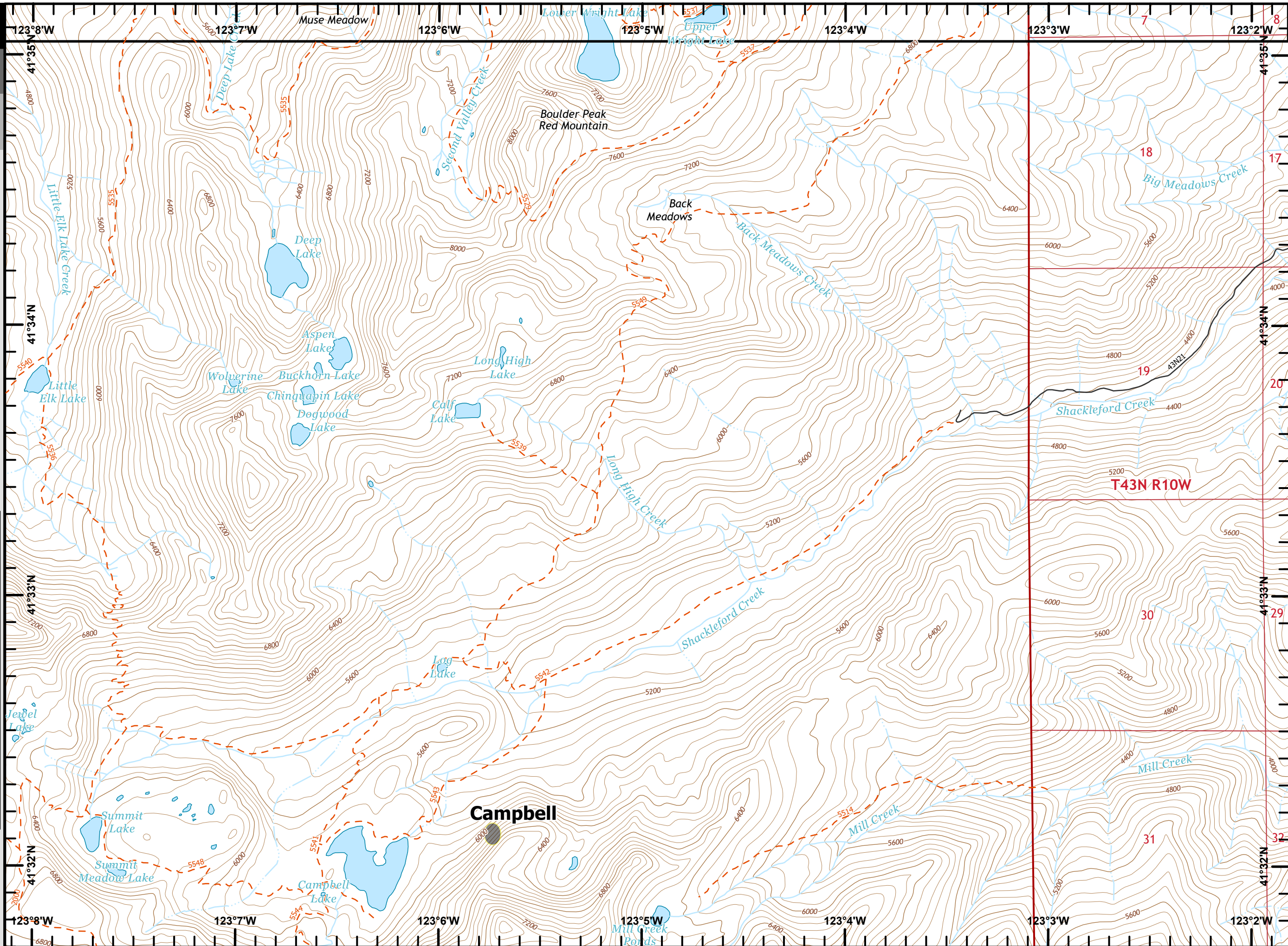

Page 3 of 22,
Branch 1

-  Out
-  Trail



0 0.1 0.3 0.5 Miles

Datum: NAD 1983 UTM Zone 10N



IAP

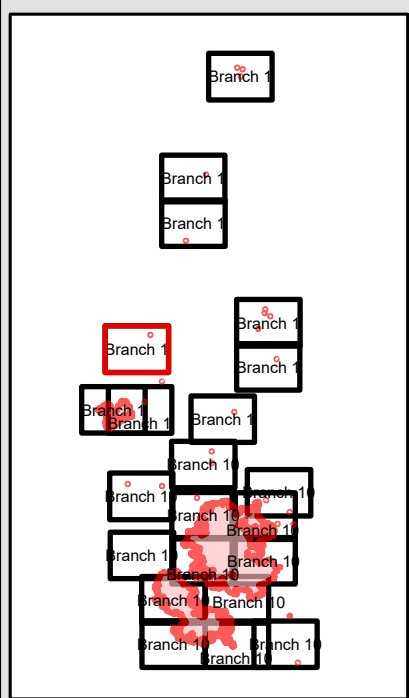
River Complex

CA - KNF - 006385

August 14, 2021

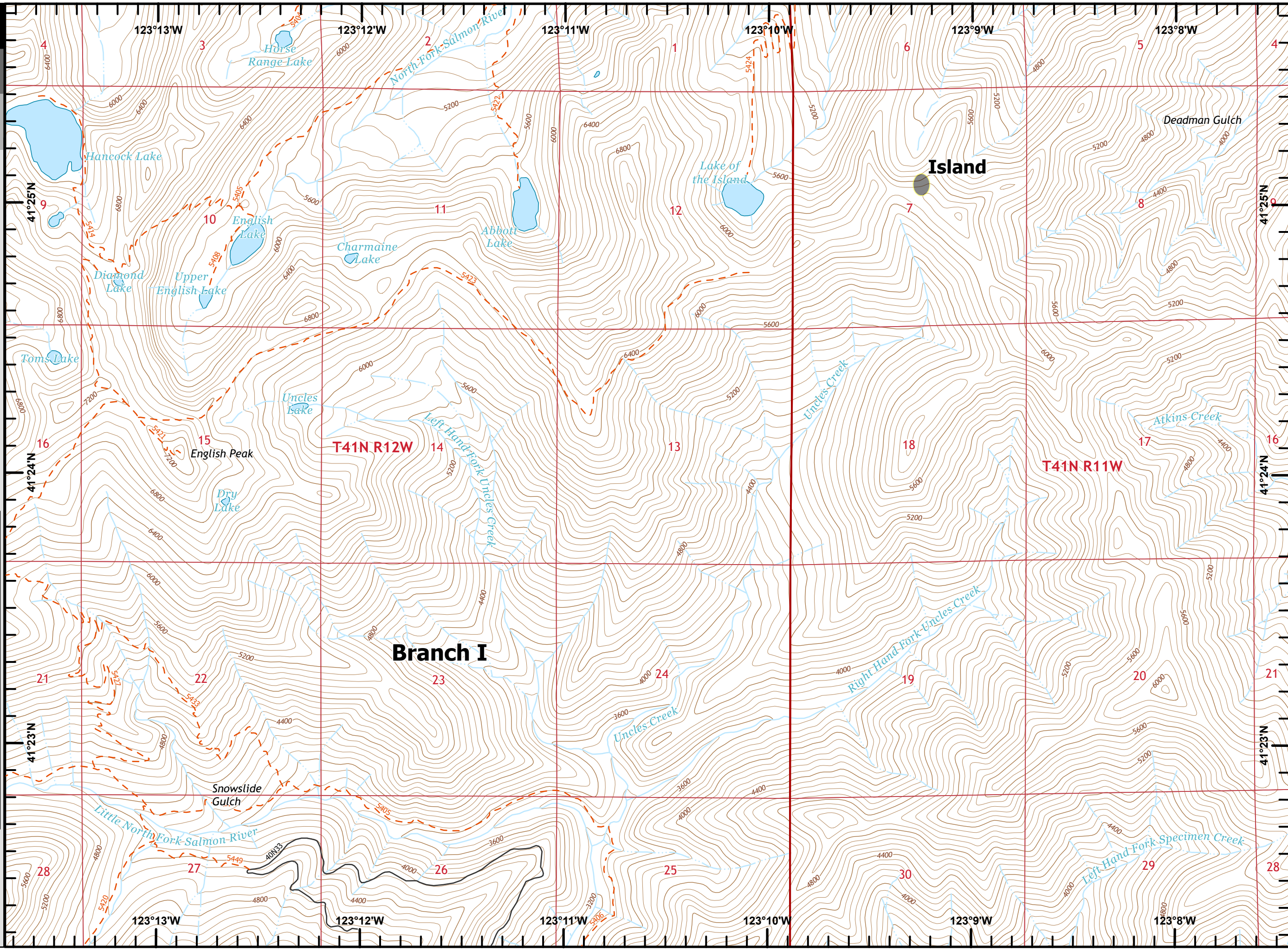
Page 4 of 22,
Branch 1

- Out
- Trail



0 0.1 0.3 0.5 Miles

Datum: NAD 1983 UTM Zone 10N







IAP

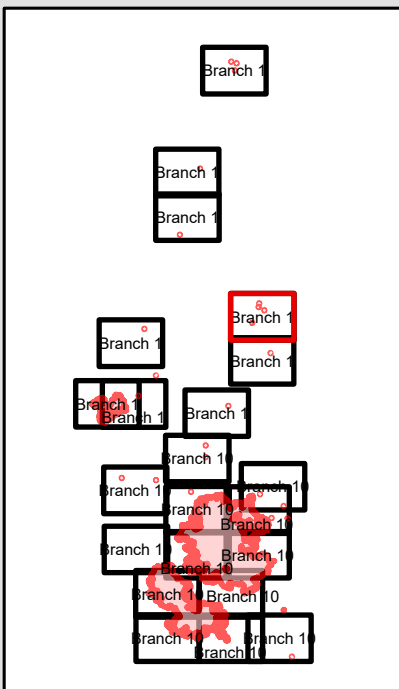
River Complex

CA - KNF - 006385

August 14, 2021

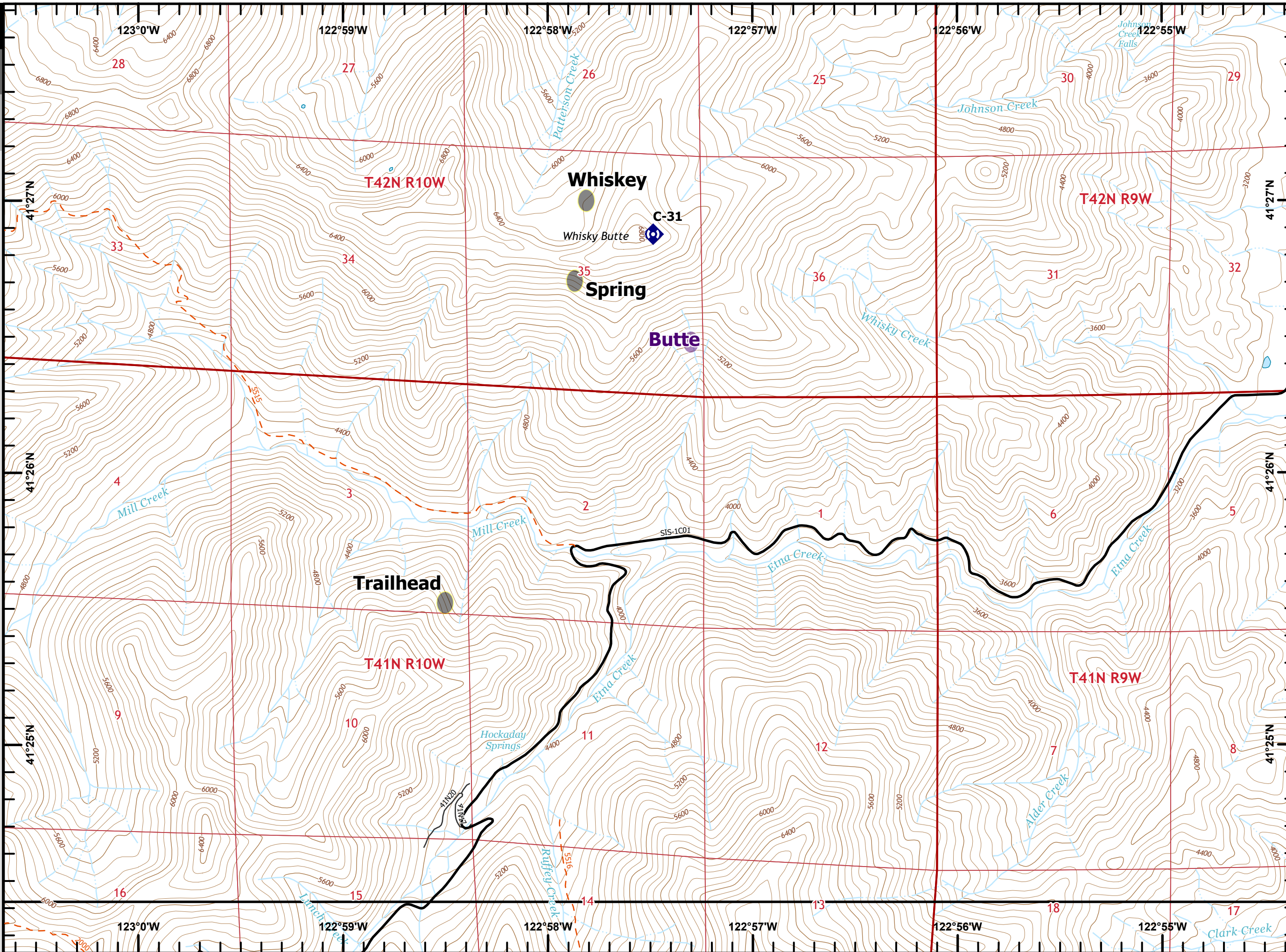
Page 5 of 22,
Branch 1

-  Repeater
-  Out
-  UTL
-  Trail



0 0.1 0.3 0.5 Miles

Datum: NAD 1983 UTM Zone 10N



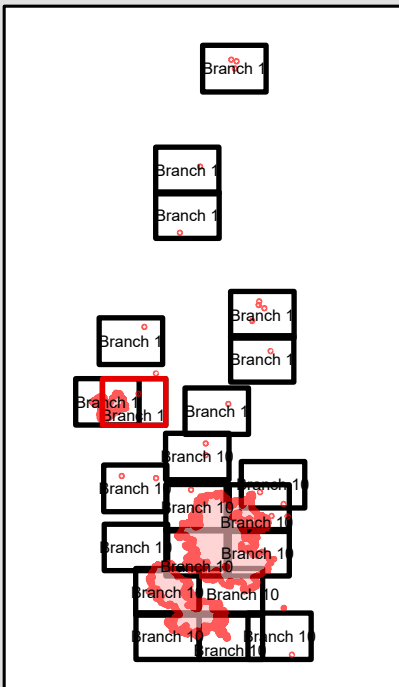
IAP

River Complex
CA - KNF - 006385

August 14, 2021

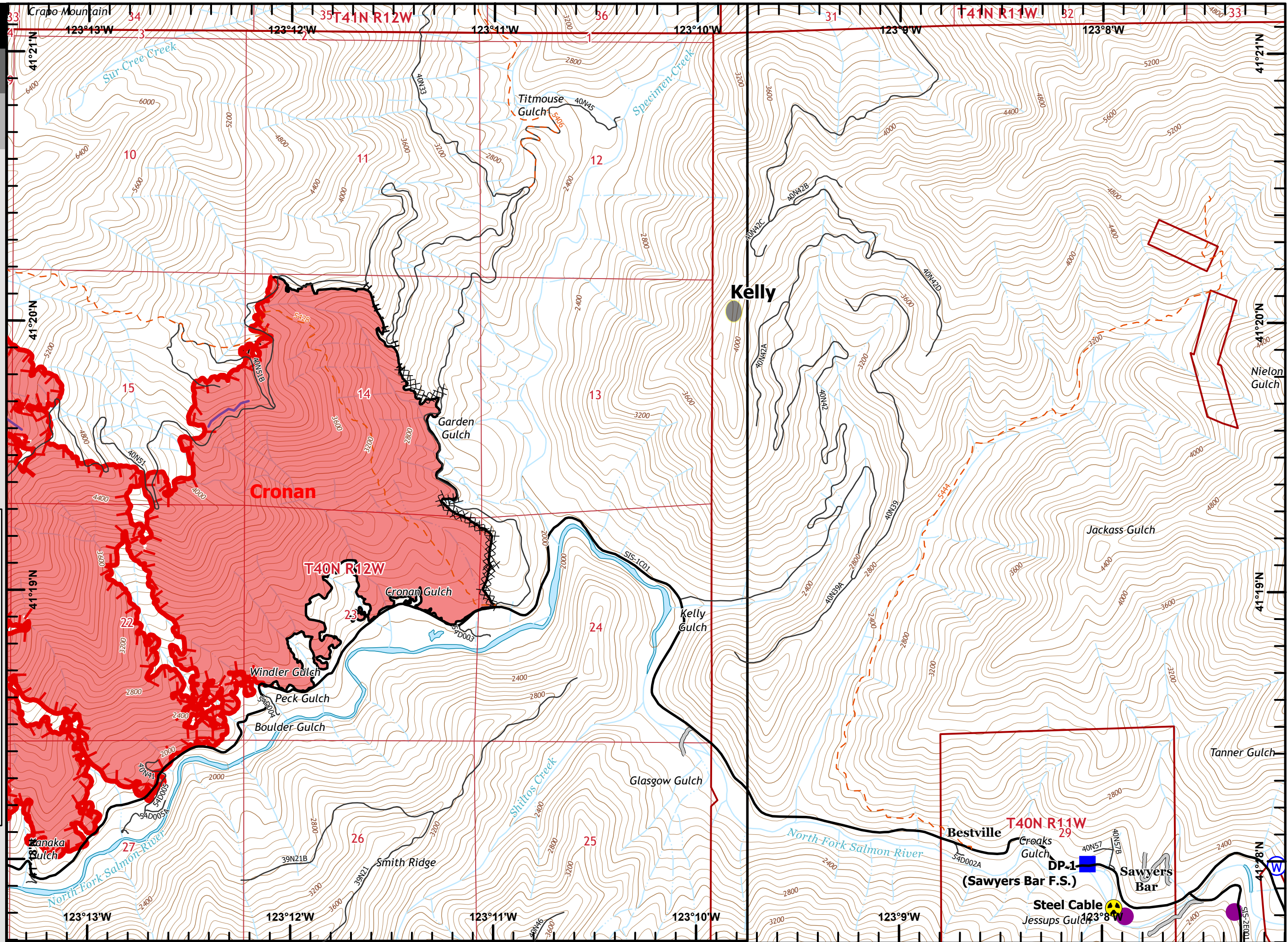
Page 6 of 22,
Branch 1

- Helispot
- Drop Point
- Hazard
- Water Source
- Completed Dozer Line
- Completed Hand Line
- Access or Improved Road
- Retardant Drop
- Fire Edge
- Contained Line
- Active
- Out
- Trail



0 0.1 0.3 0.5 Miles

Datum: NAD 1983 UTM Zone 10N



IAP

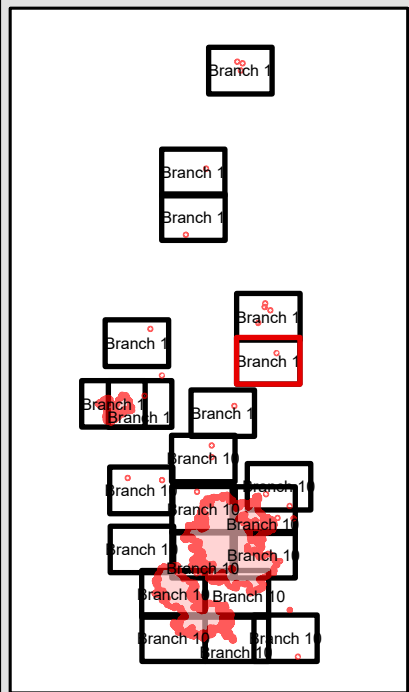
River Complex

CA - KNF - 006385

August 14, 2021

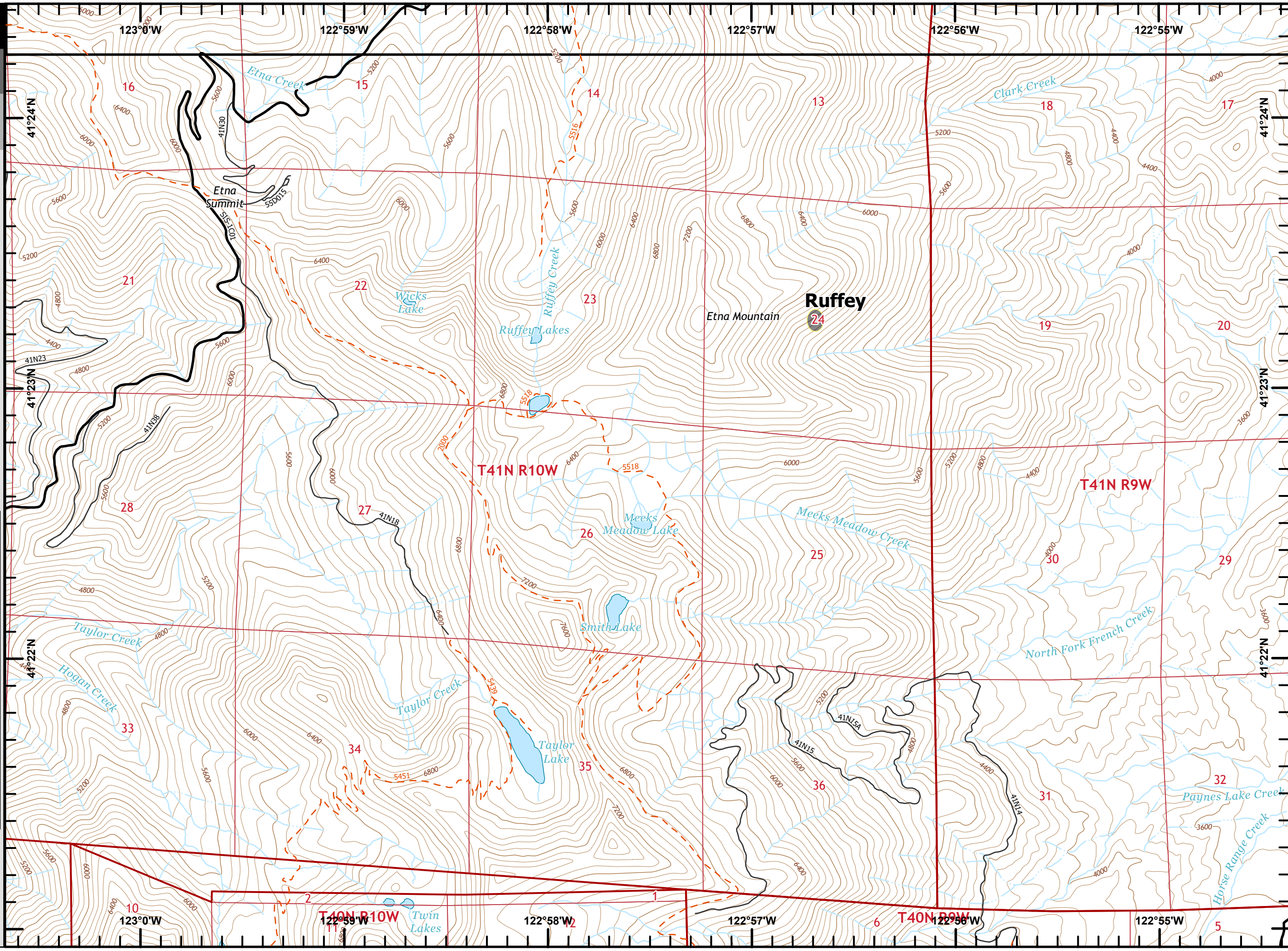

Page 7 of 22,
Branch 1

-  Out
-  Trail



0 0.1 0.3 0.5 Miles

Datum: NAD 1983 UTM Zone 10N



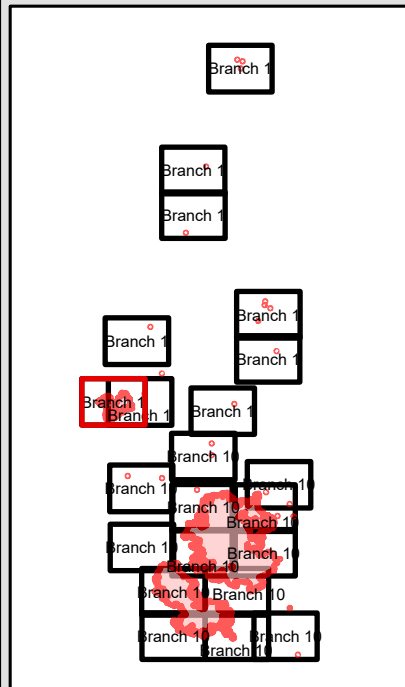
IAP

River Complex
CA - KNF - 006385

August 14, 2021

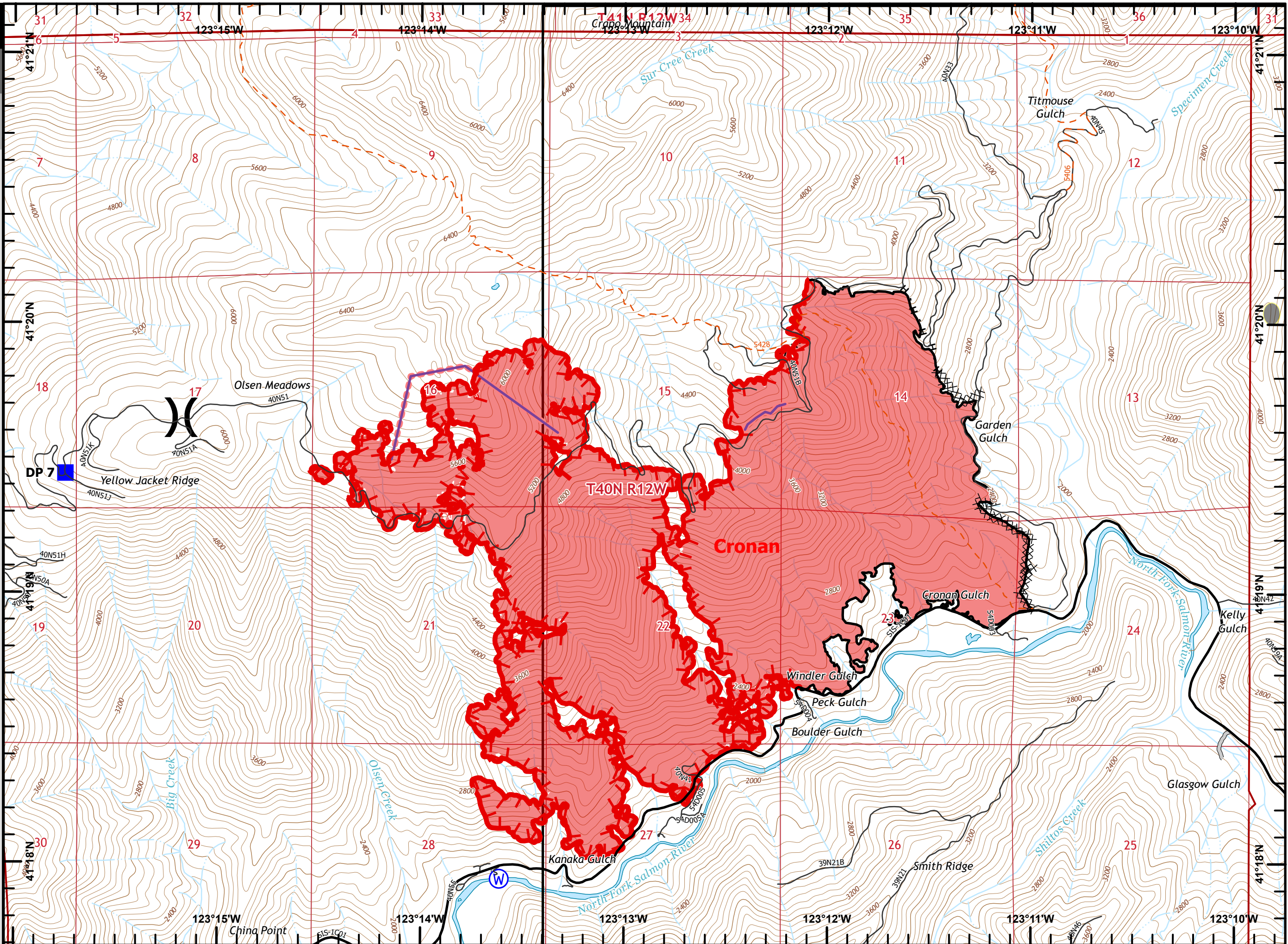
Page 8 of 22,
Branch 1

- Division Break
- Drop Point
- Water Source
- Completed Dozer Line
- Completed Hand Line
- Access or Improved Road
- Retardant Drop
- Fire Edge
- Contained Line
- Active
- Out
- Trail



0 0.1 0.3 0.5 Miles

Datum: NAD 1983 UTM Zone 10N






IAP

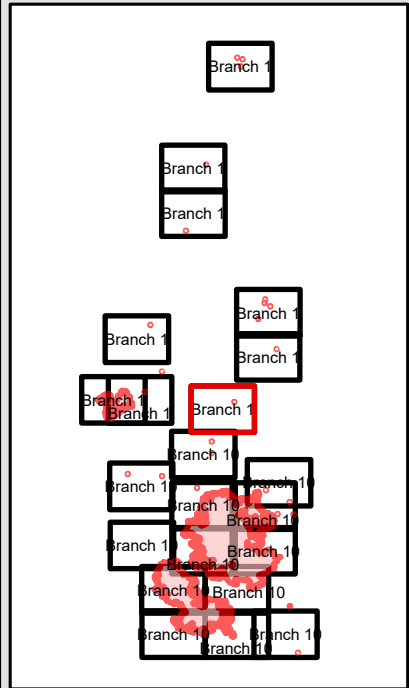
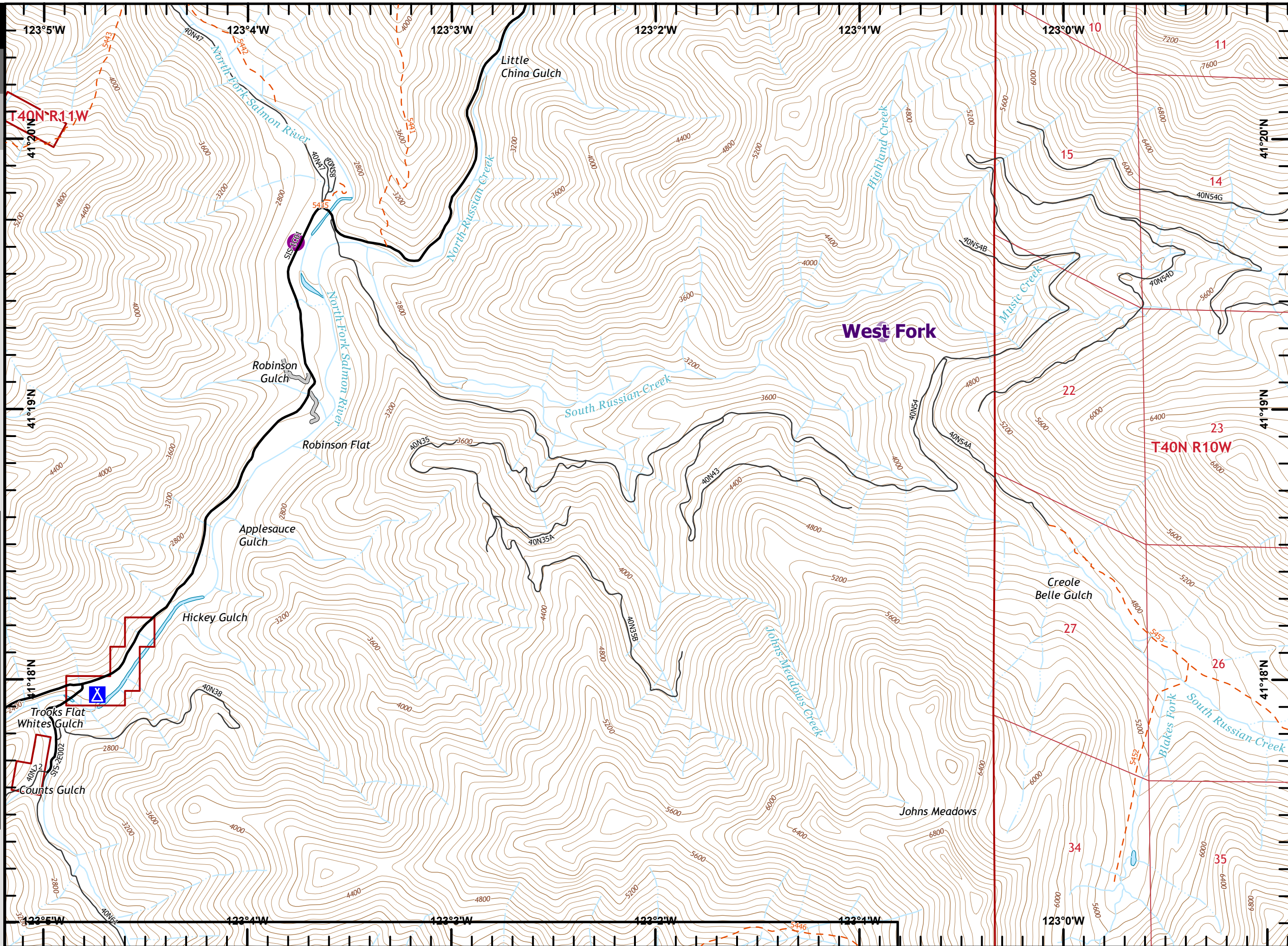
River Complex

CA - KNF - 006385

August 14, 2021


Page 9 of 22,
Branch 1

-  Helispot
-  Camp
-  Access or Improved Road
-  UTL
-  Trail



0 0.1 0.3 0.5 Miles

Datum: NAD 1983 UTM Zone 10N





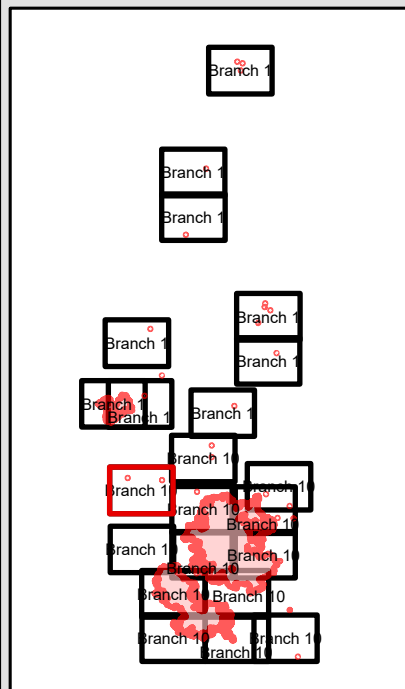
IAP

River Complex
CA - KNF - 006385

August 14, 2021

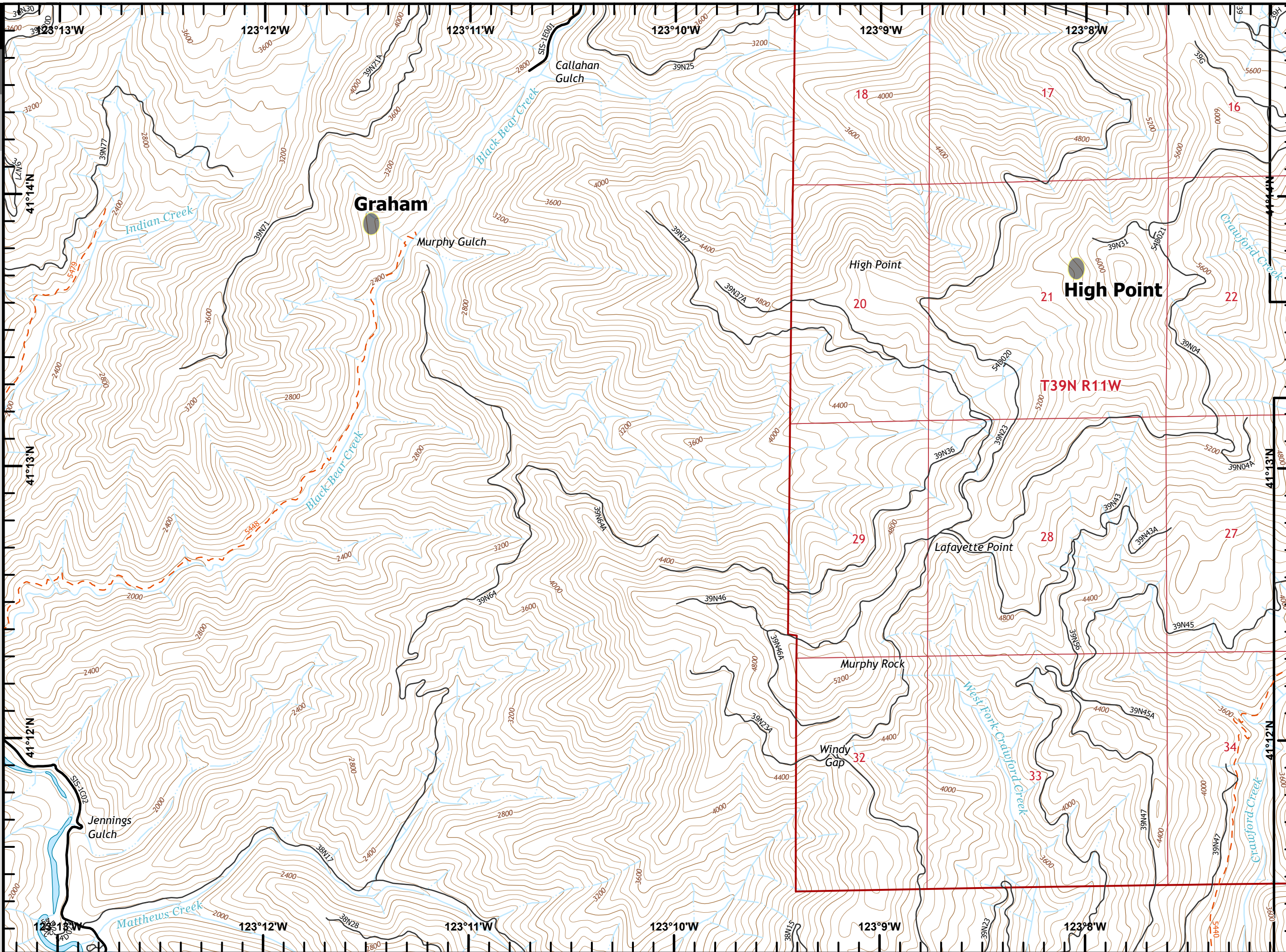
Page 10 of 22,
Branch 10

-  Out
-  Trail



0 0.1 0.3 0.5 Miles

Datum: NAD 1983 UTM Zone 10N



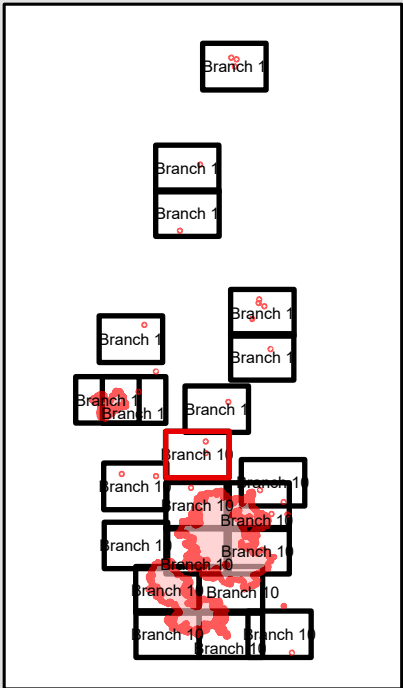
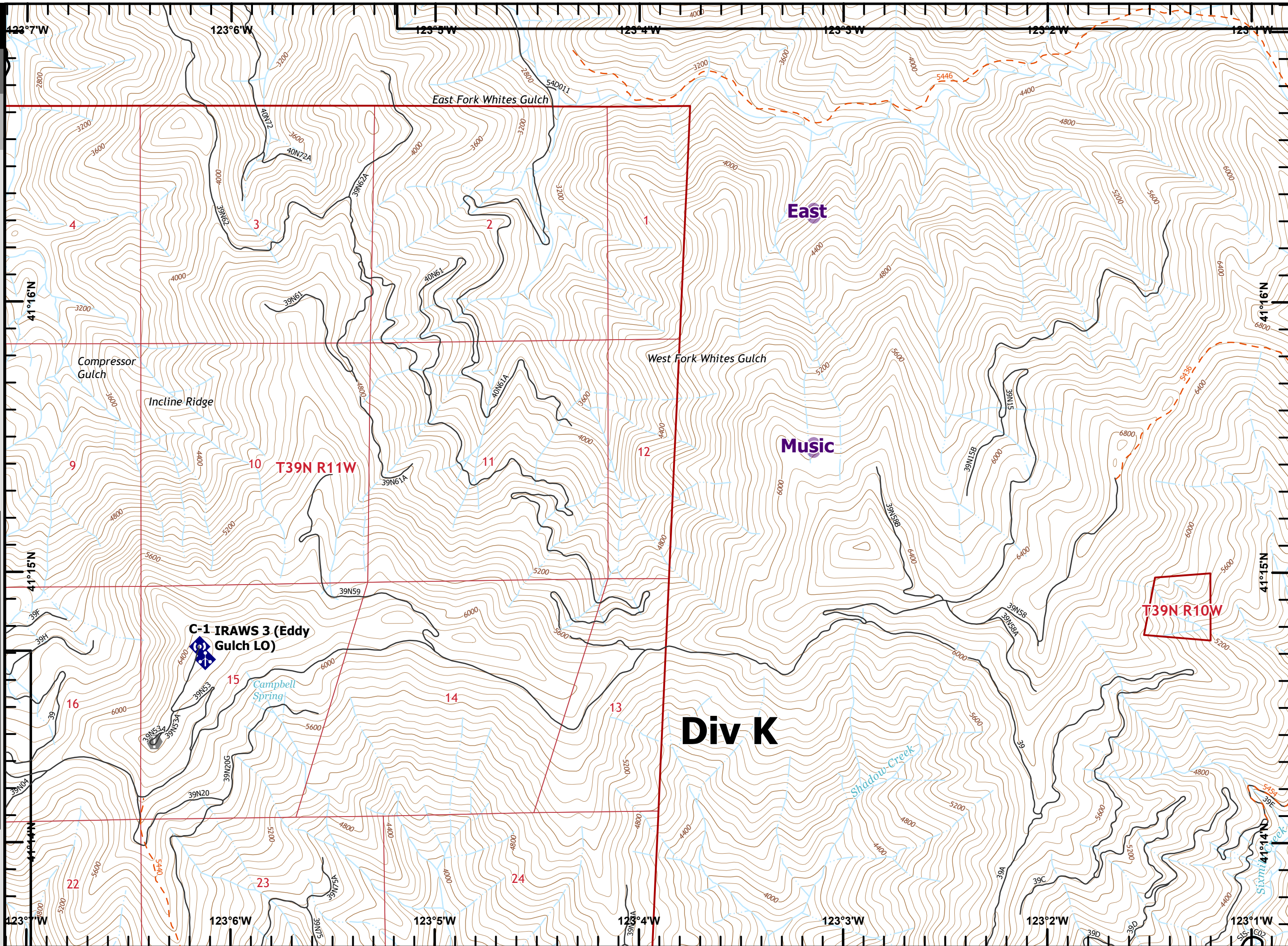
IAP

River Complex
CA - KNF - 006385

August 14, 2021

Page 11 of 22,
Branch 10

- Value at Risk
- Mobile Weather Unit
- Repeater
- UTL
- Trail



0 0.1 0.3 0.5 Miles


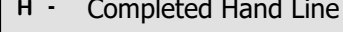

Datum: NAD 1983 UTM Zone 10N


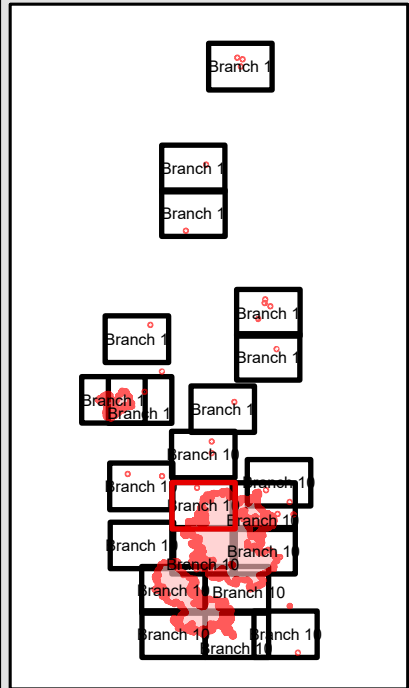
IAP

River Complex
CA - KNF - 006385

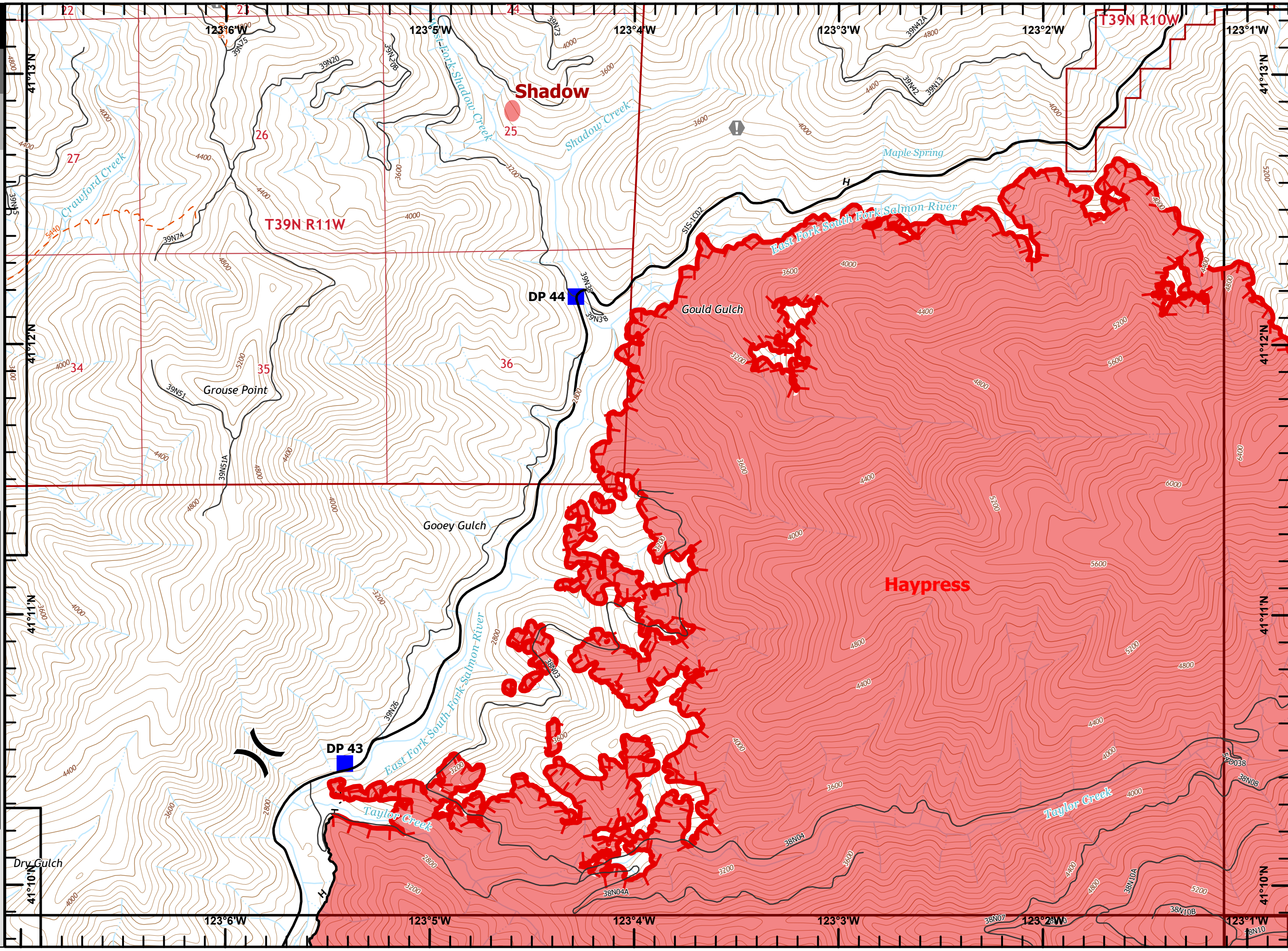
August 14, 2021

Page 12 of 22,
Branch 10

-  Division Break
-  Drop Point
-  Value at Risk
-  Completed Hand Line
-  Fire Edge
-  Contained Line
-  Active
-  Trail



0 0.1 0.3 0.5 Miles
Datum: NAD 1983 UTM Zone 10N



IAP

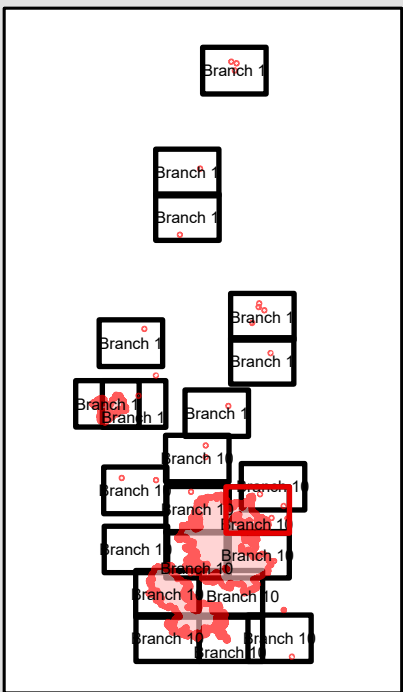
River Complex

CA - KNF - 006385

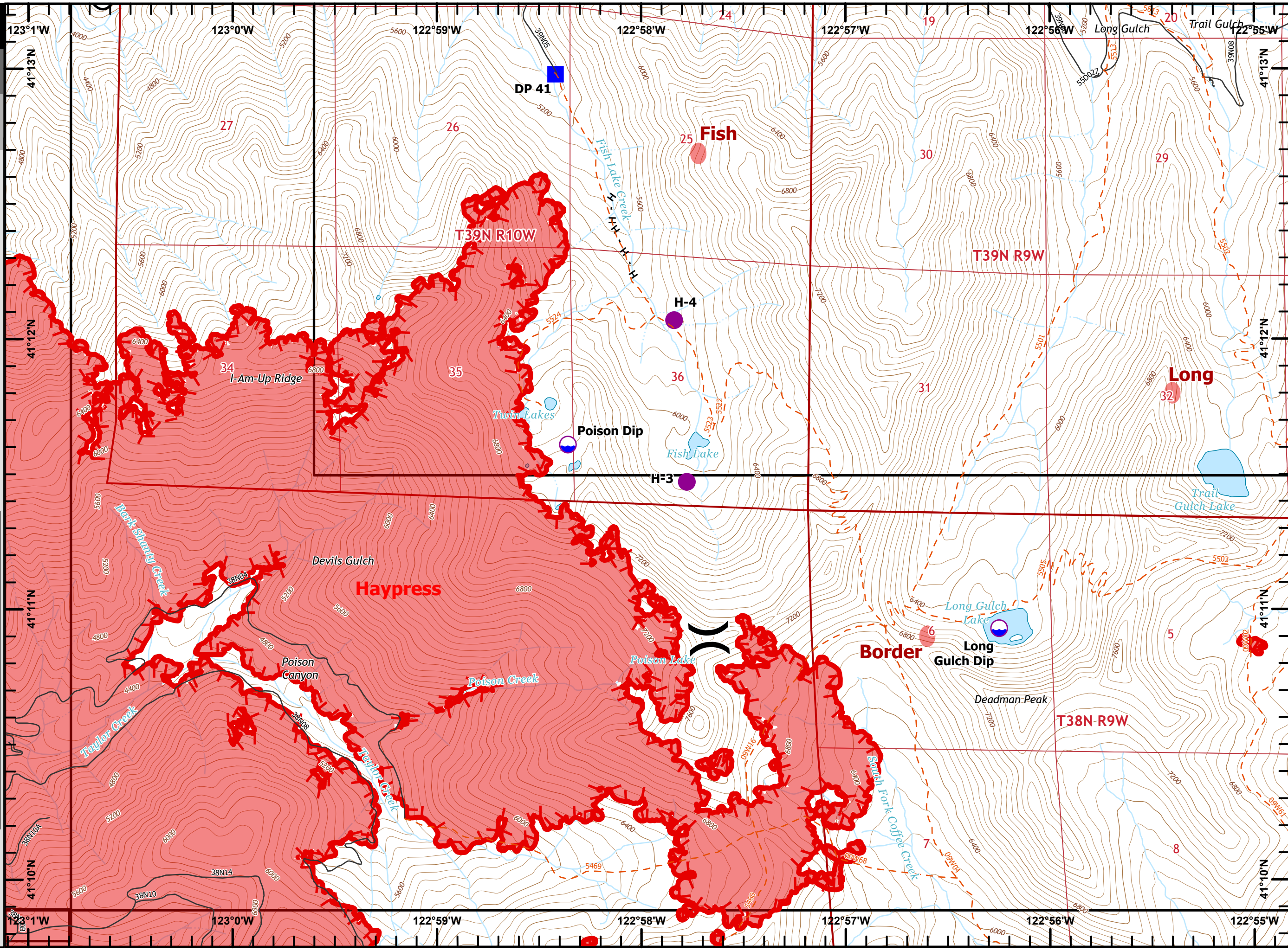
August 14, 2021

Page 13 of 22,
Branch 10

-  Dip Site
-  Helispot
-  Division Break
-  Drop Point
-  Completed Hand Line
-  Fire Edge
-  Active
-  Trail



0 0.1 0.3 0.5 Miles
Datum: NAD 1983 UTM Zone 10N



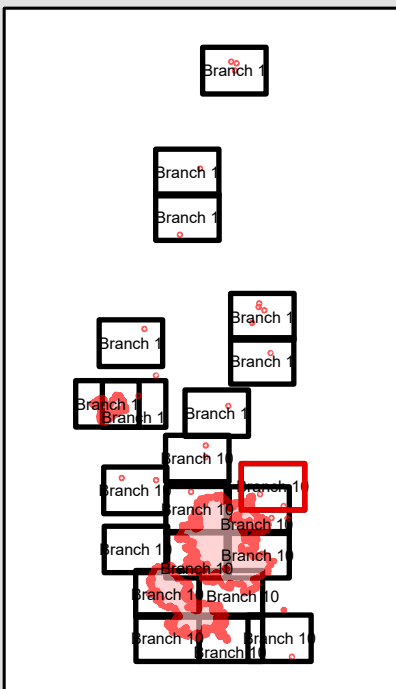
IAP

River Complex
CA - KNF - 006385

August 14, 2021

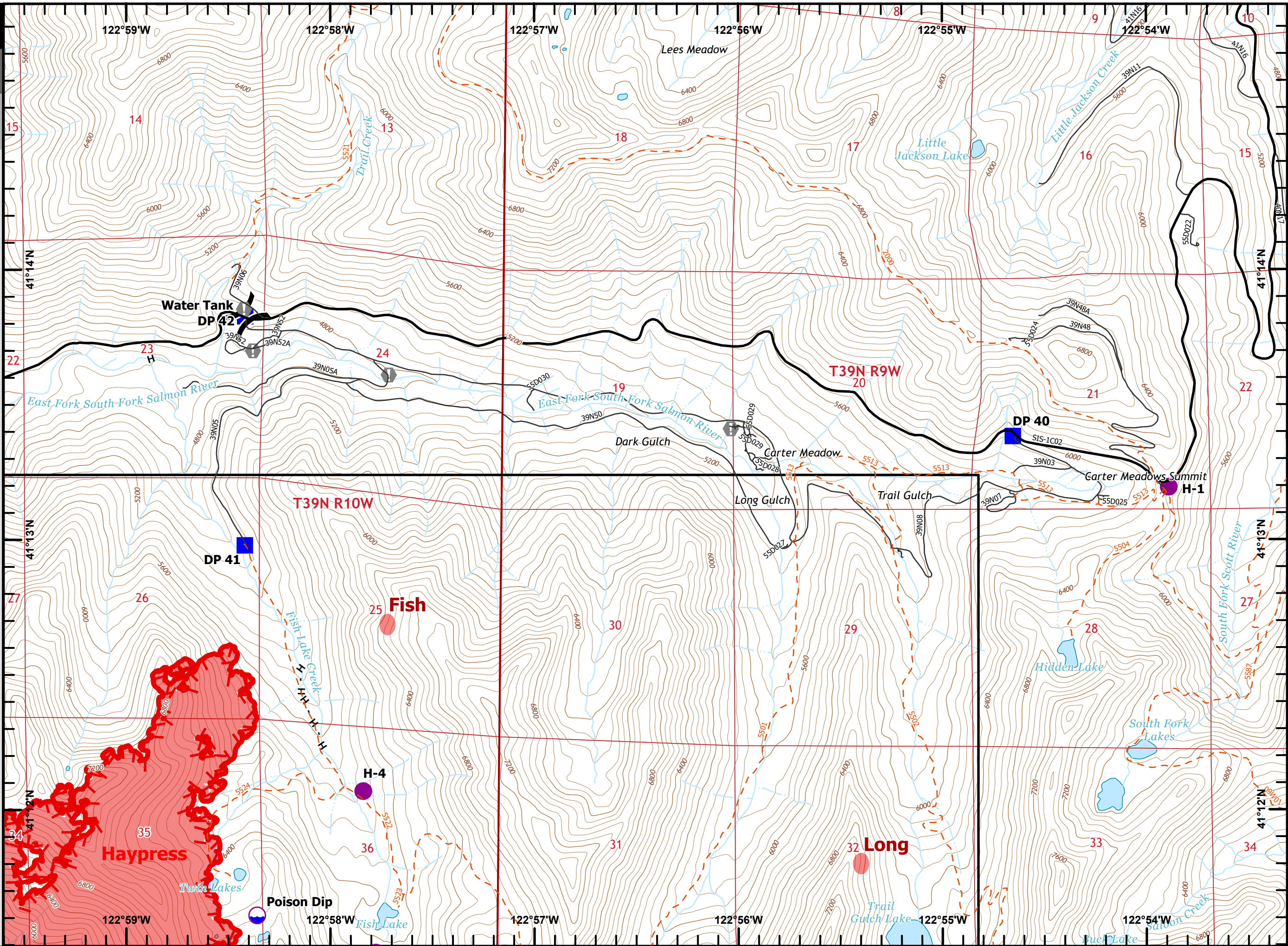
Page 14 of 22,
Branch 10

- Dip Site
- Helispot
- Division Break
- Drop Point
- Value at Risk
- Completed Hand Line
- Fire Edge
- Active
- Trail



0 0.1 0.3 0.5 Miles

Datum: NAD 1983 UTM Zone 10N



IAP

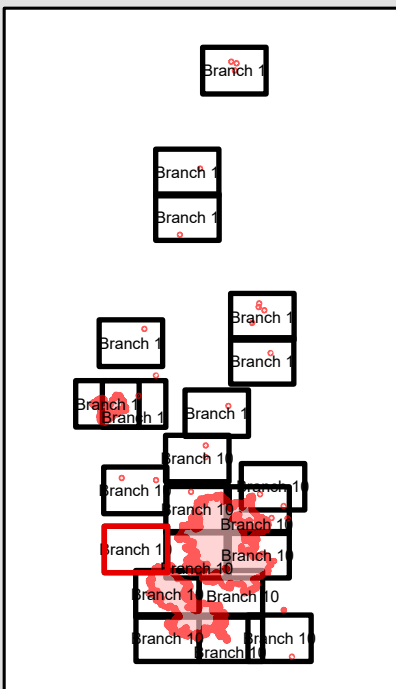
River Complex

CA - KNF - 006385

August 14, 2021

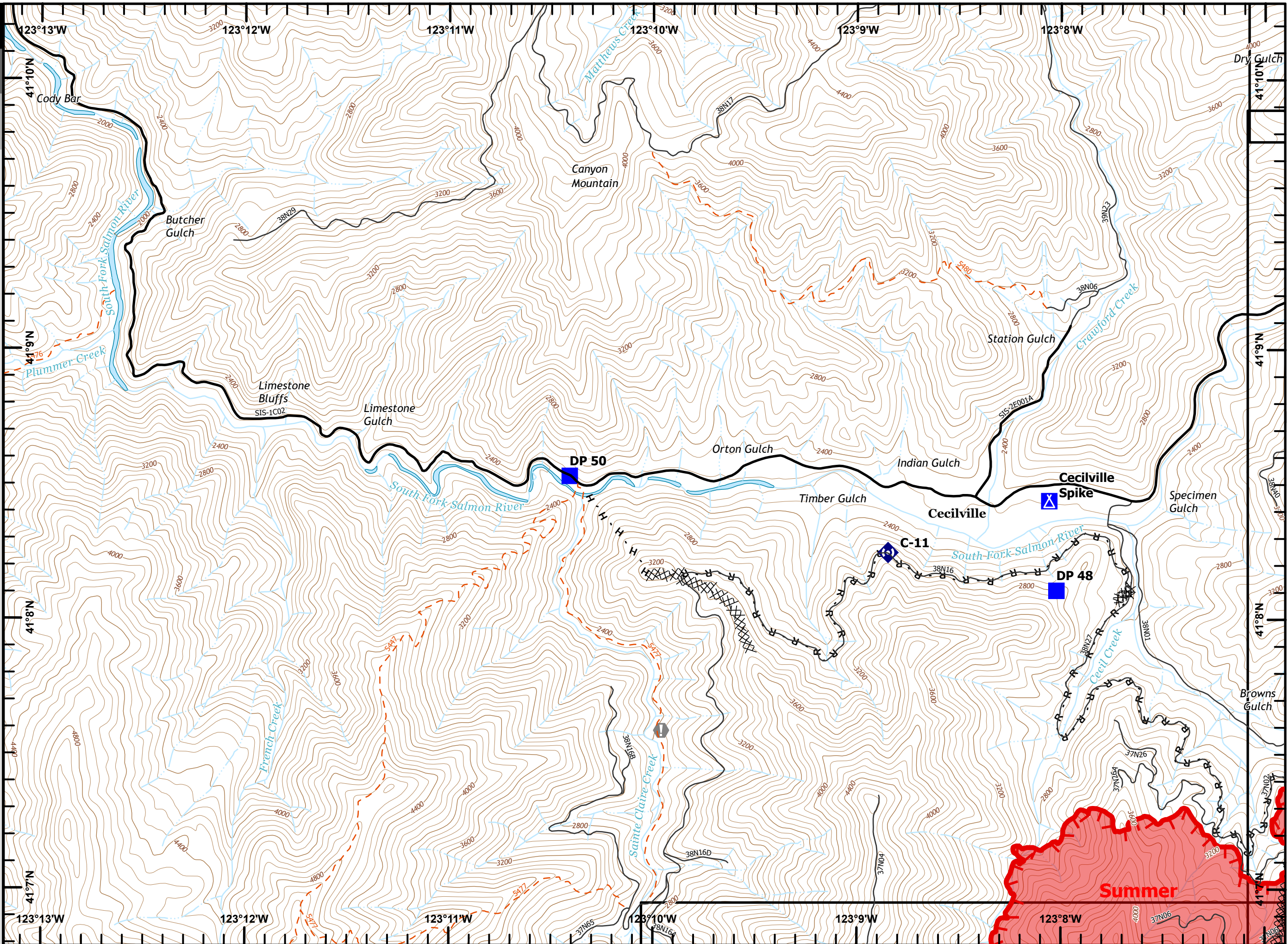
Page 15 of 22,
Branch 10

- Drop Point
- Camp
- Value at Risk
- Repeater
- Completed Dozer Line
- Completed Hand Line
- Completed Road as Line
- Fire Edge
- Active
- Trail



0 0.1 0.3 0.5 Miles

Datum: NAD 1983 UTM Zone 10N



IAP


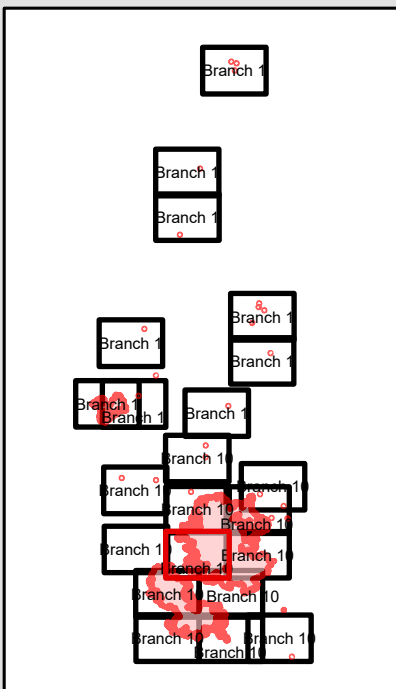
River Complex

CA-KNF-006385

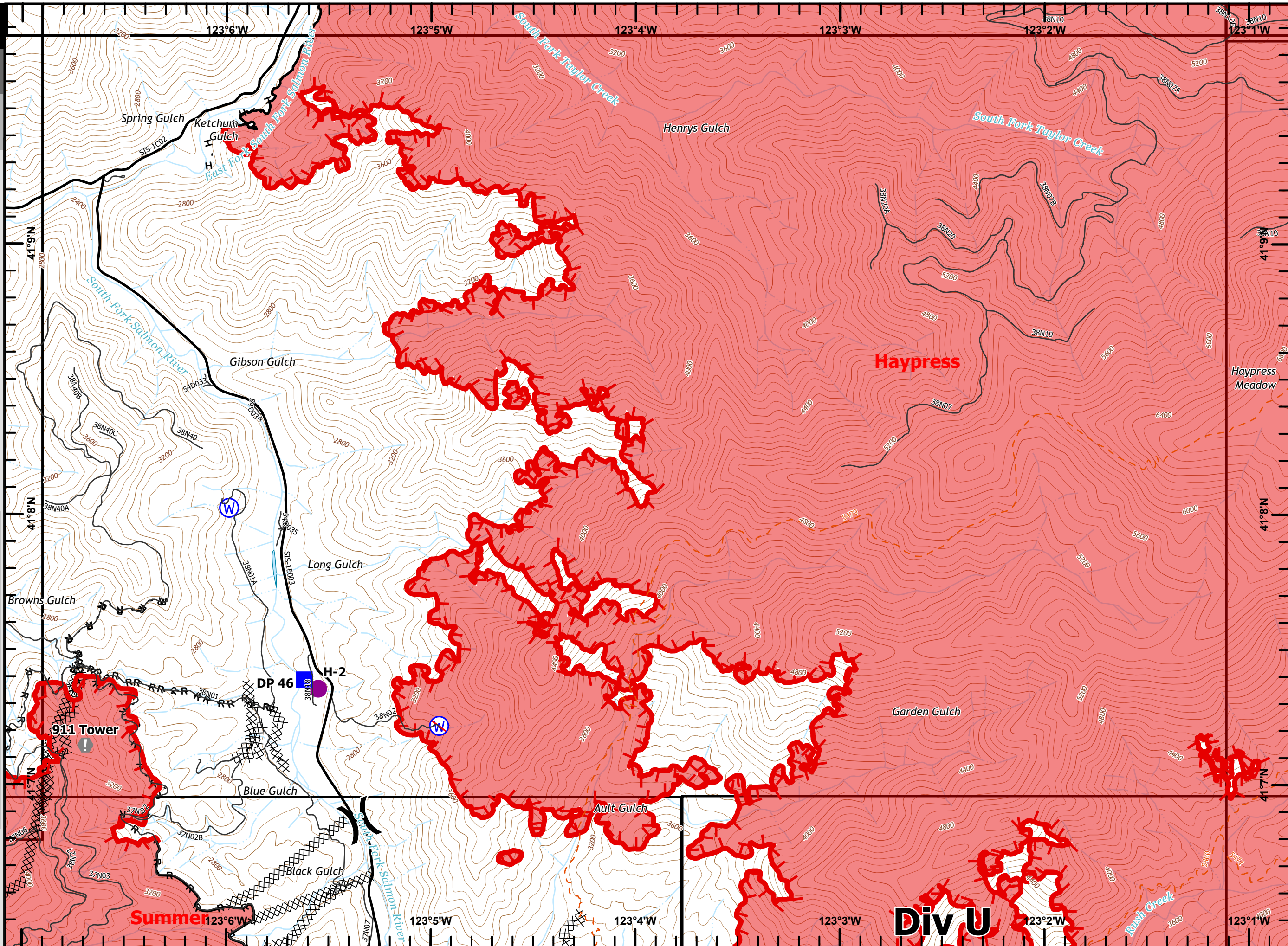
August 14, 2021

Page 16 of 22,
Branch 10

- Helispot
- Division Break
- Drop Point
- Value at Risk
- Water Source
- Restricted Water Source
- Completed Dozer Line
- Completed Hand Line
- Completed Road as Line
- Fire Edge
- Contained Line
- Active
- Trail



Datum: NAD 1983 UTM Zone 10N



Div U

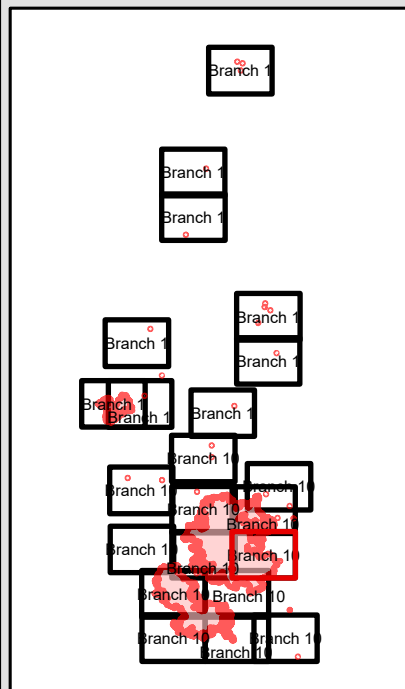
IAP

River Complex
CA - KNF - 006385

August 14, 2021

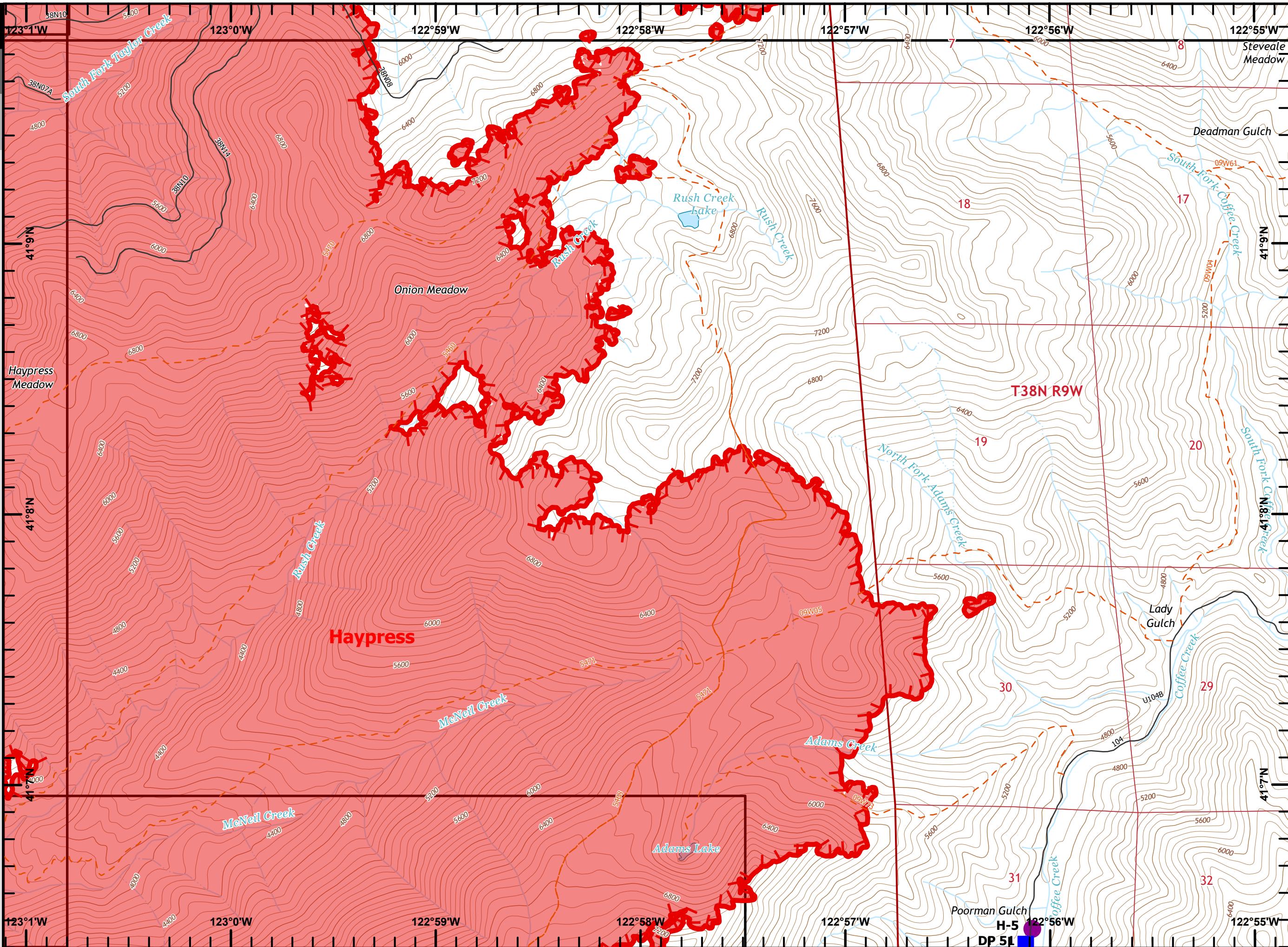
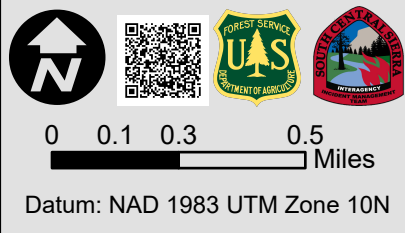
Page 17 of 22,
Branch 10

-  Helispot
-  Drop Point
-  Fire Edge
-  Active
-  Trail



0 0.1 0.3 0.5 Miles

Datum: NAD 1983 UTM Zone 10N



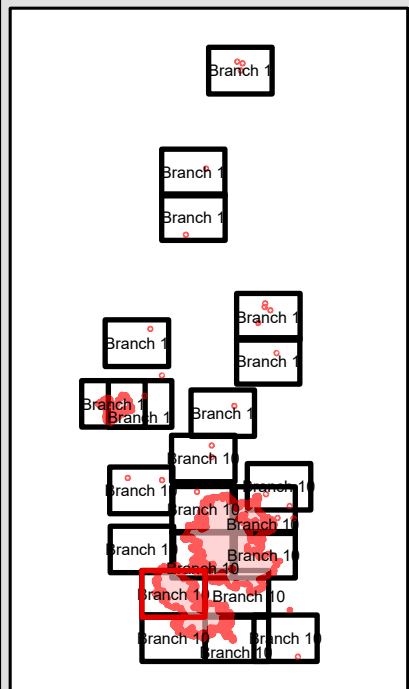
IAP

River Complex
CA - KNF - 006385

August 14, 2021

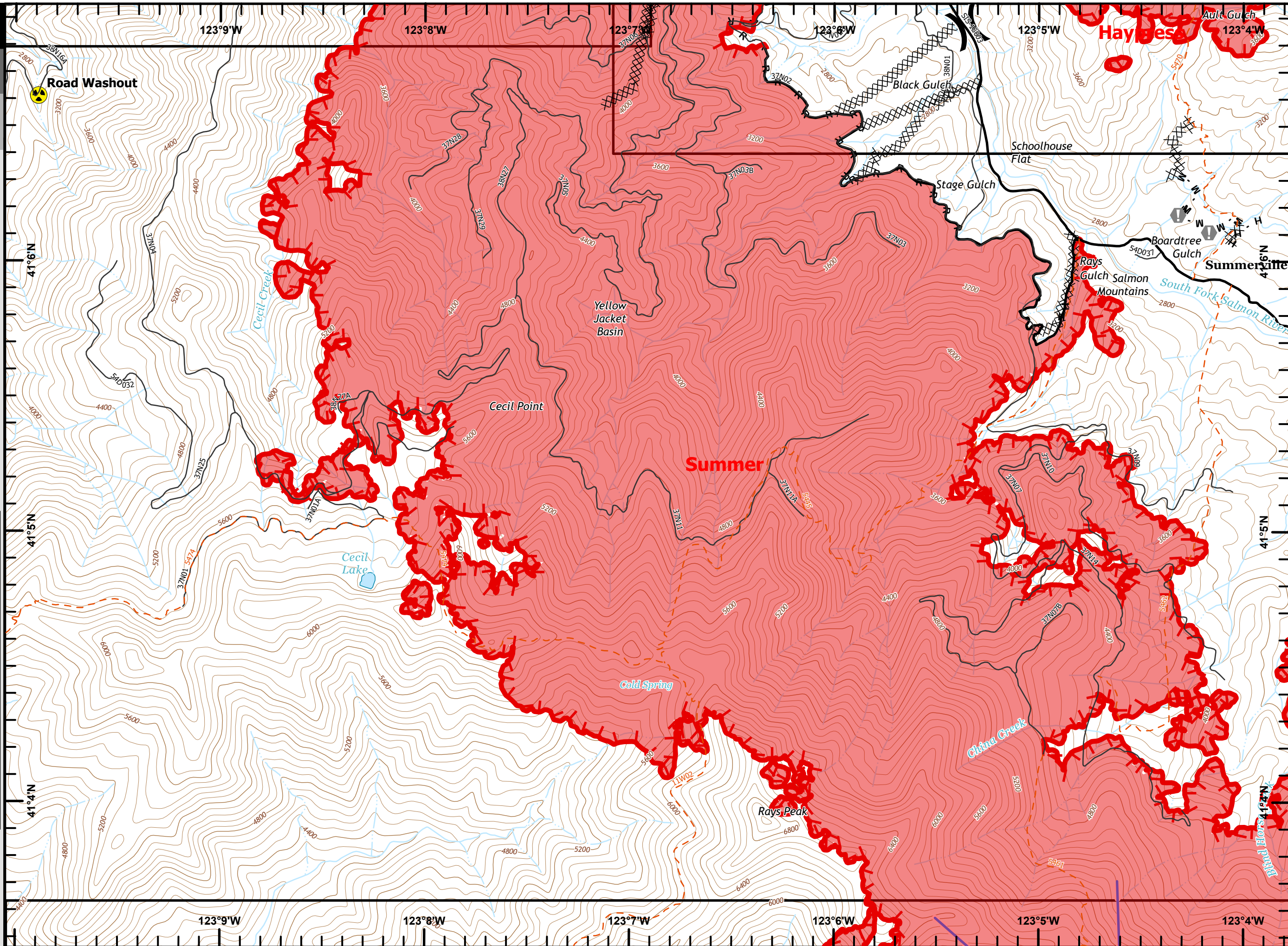
Page 18 of 22,
Branch 10

- Division Break
- Value at Risk
- Hazard
- Completed Dozer Line
- Completed Hand Line
- Completed Mixed Construction Line
- Completed Road as Line
- Retardant Drop
- Fire Edge
- Contained Line
- Active
- Trail



0 0.1 0.3 0.5 Miles

Datum: NAD 1983 UTM Zone 10N



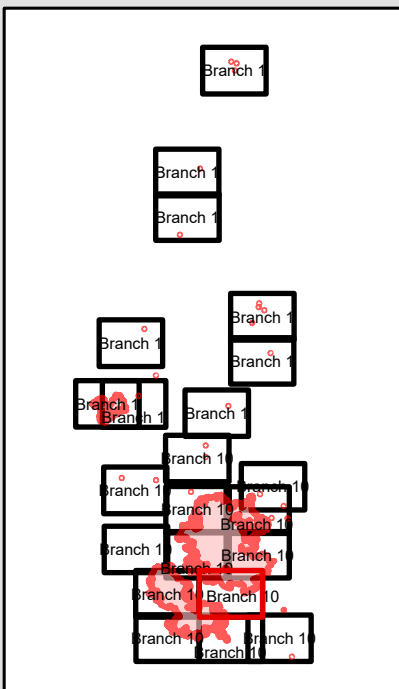
IAP

River Complex
CA - KNF - 006385

August 14, 2021

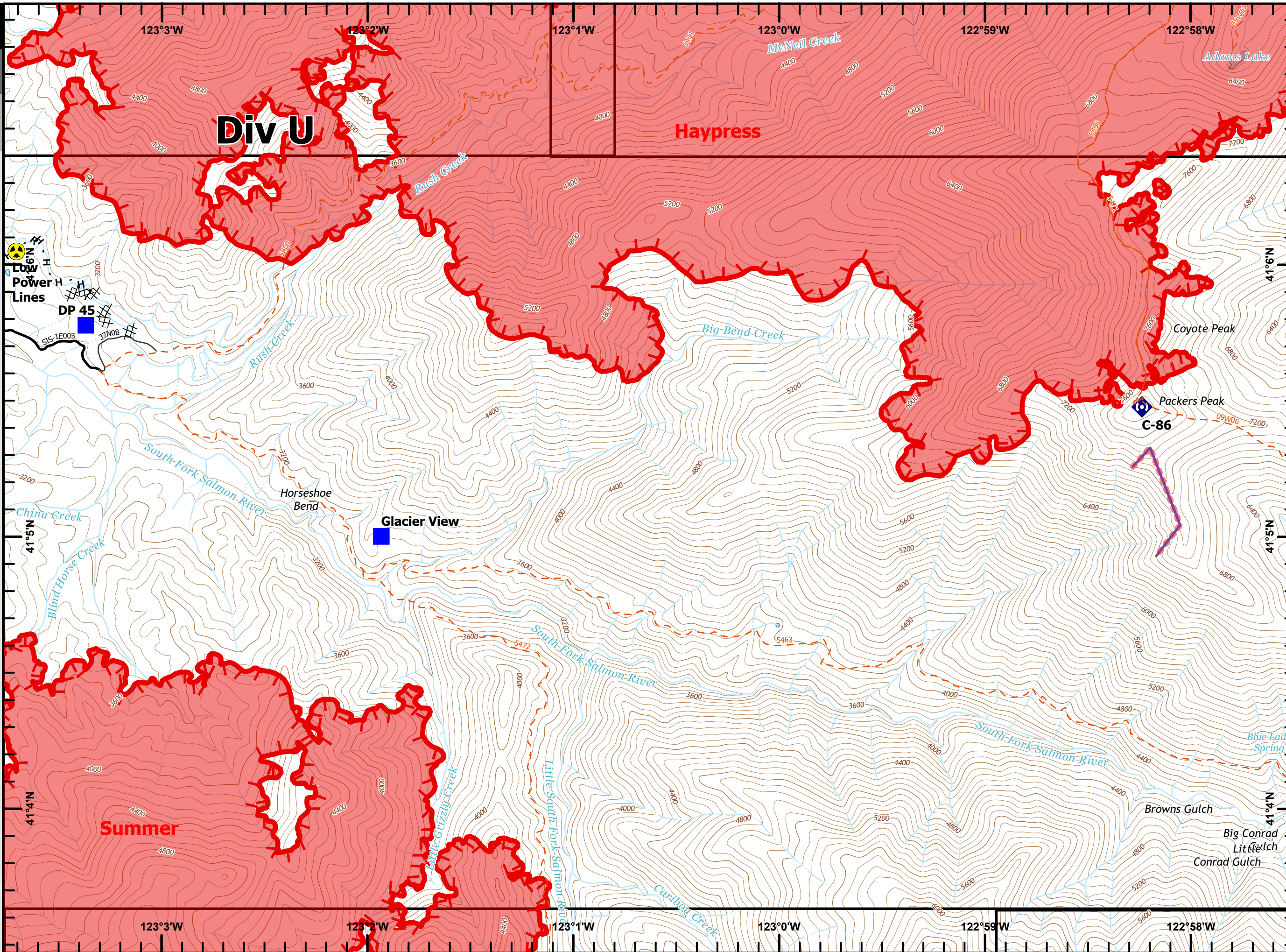
Page 19 of 22,
Branch 10

- Drop Point
- Repeater
- Hazard
- Completed Dozer Line
- Completed Hand Line
- Completed Road as Line
- Retardant Drop
- Fire Edge
- Active
- Trail



0 0.1 0.3 0.5 Miles

Datum: NAD 1983 UTM Zone 10N









IAP

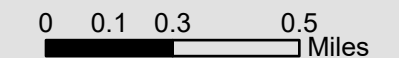
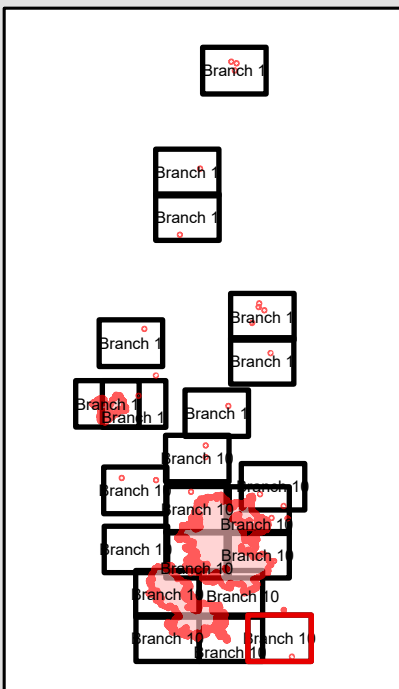
River Complex

CA - KNF - 006385

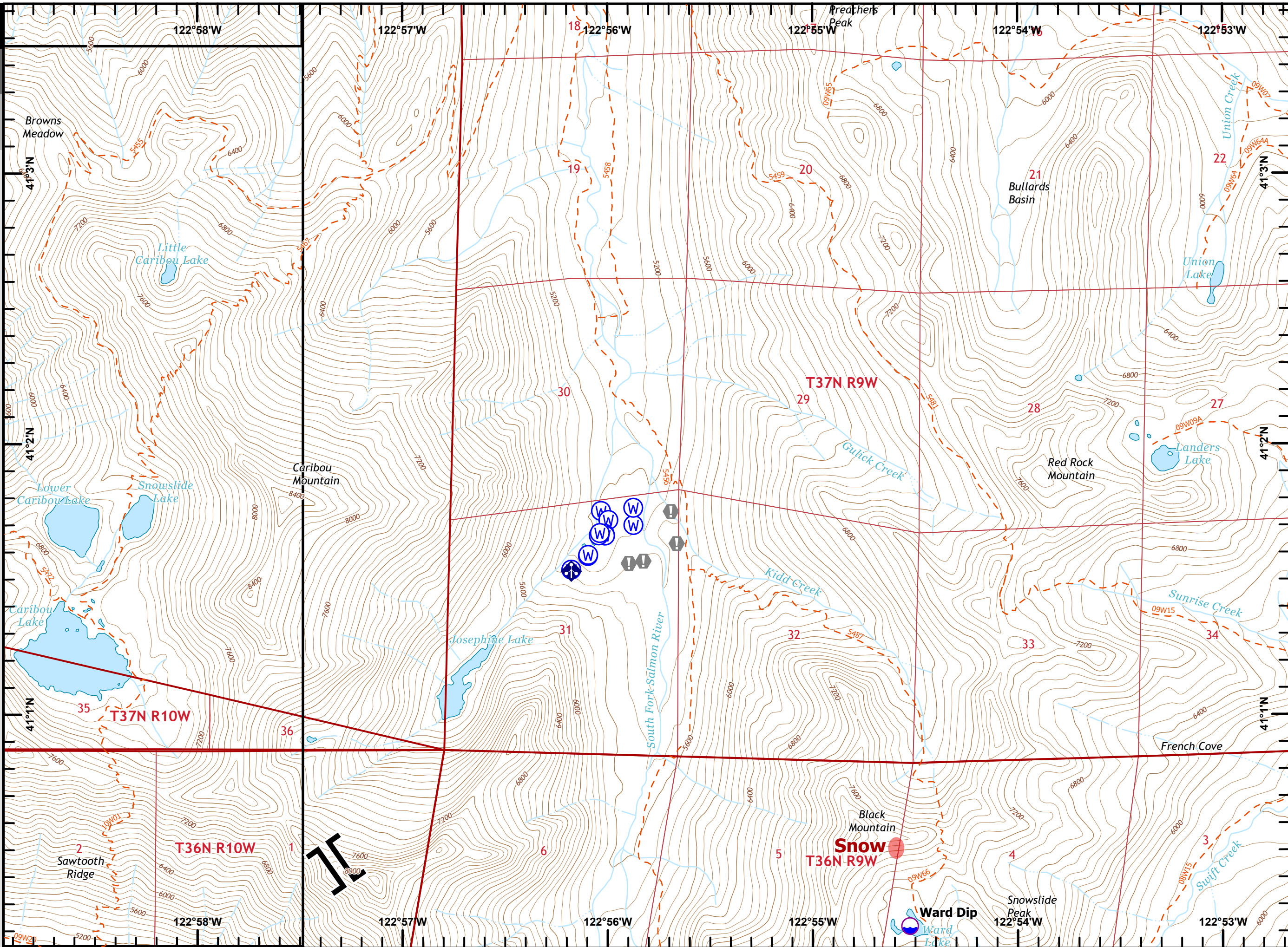
August 14, 2021

Page 20 of 22,
Branch 10

-  Dip Site
-  Branch Break
-  Value at Risk
-  Mobile Weather Unit
-  Water Source
-  Active
-  Trail



Datum: NAD 1983 UTM Zone 10N




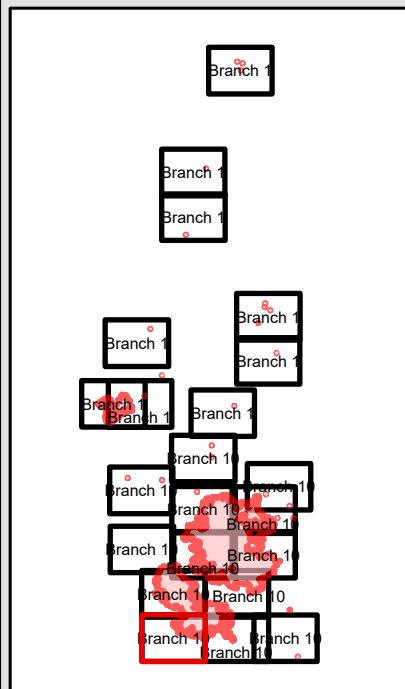
IAP

River Complex
CA - KNF - 006385

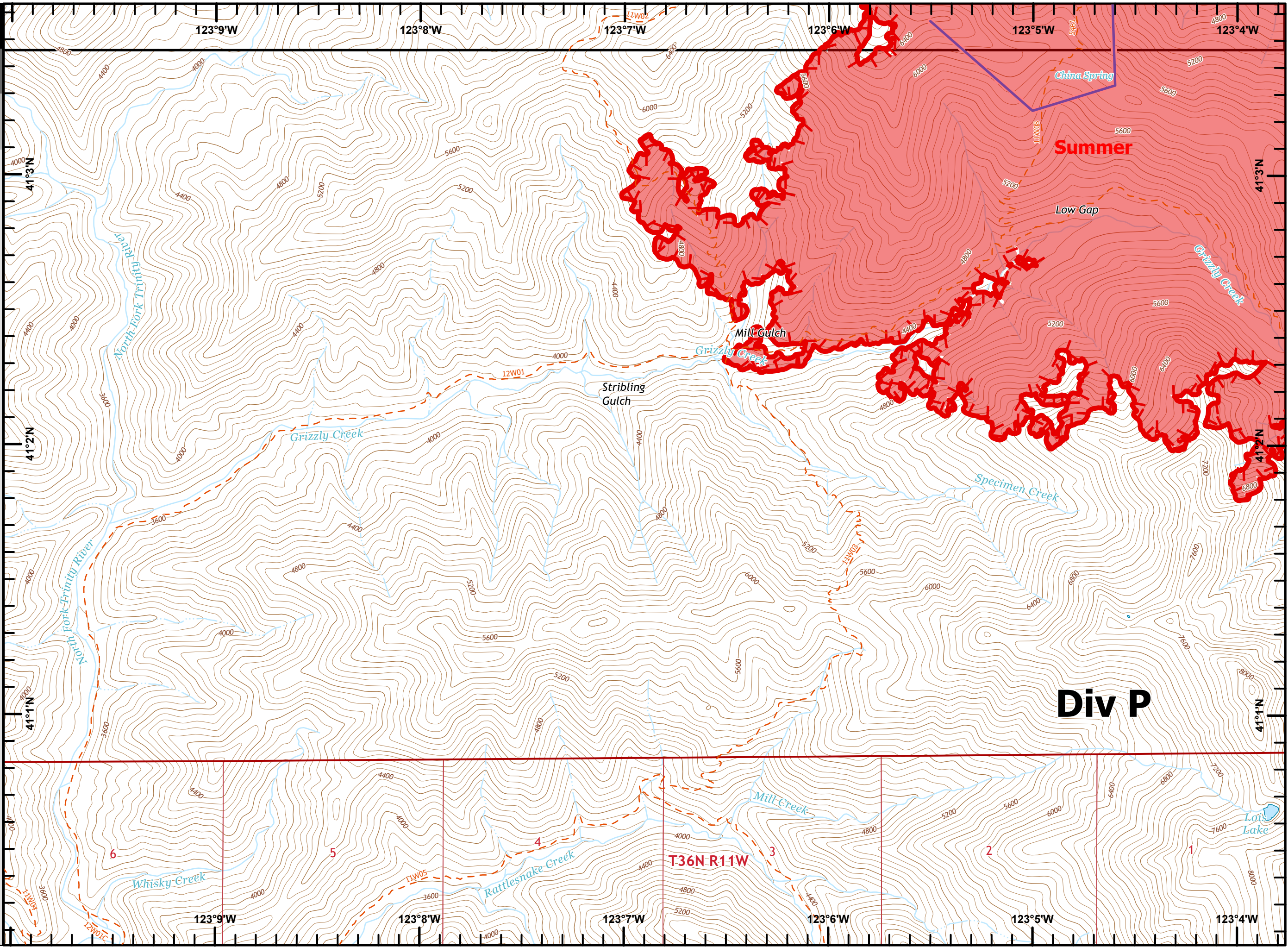
August 14, 2021

Page 21 of 22,
Branch 10

-  Retardant Drop
-  Fire Edge
-  Active
-  Trail



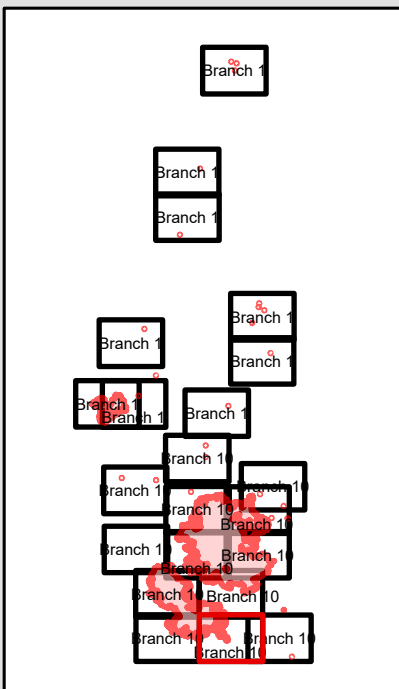
Datum: NAD 1983 UTM Zone 10N





Branch Break

- Fire Edge
- Active
- Trail



0 0.1 0.3 0.5 Miles

Datum: NAD 1983 UTM Zone 10N

