

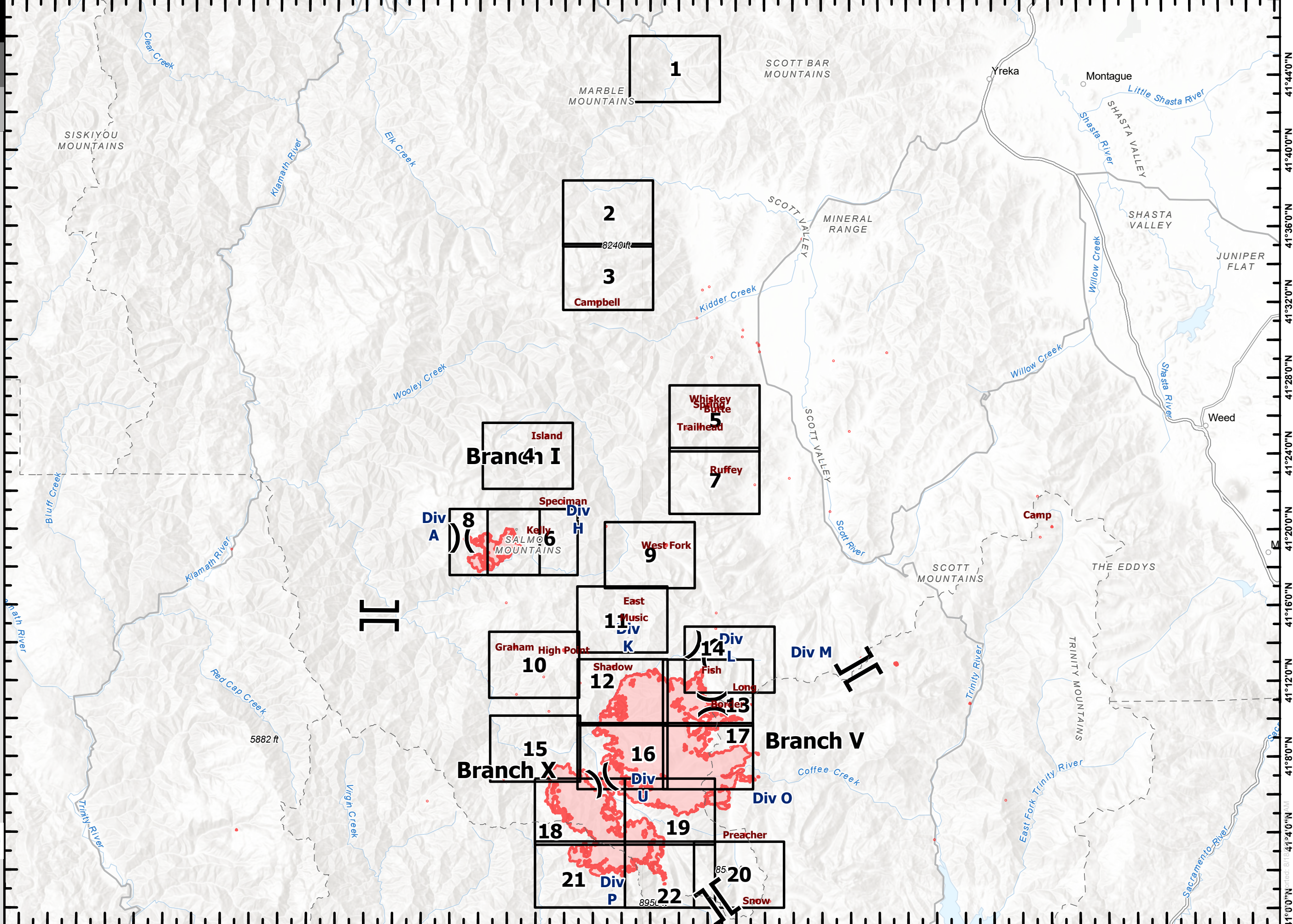
123°46'0"W 123°42'0"W 123°38'0"W 123°34'0"W 123°30'0"W 123°26'0"W 123°22'0"W 123°18'0"W 123°14'0"W 123°10'0"W 123°6'0"W 123°2'0"W 122°58'0"W 122°54'0"W 122°50'0"W 122°46'0"W 122°42'0"W 122°38'0"W 122°34'0"W 122°30'0"W 122°26'0"W 122°22'0"W 122°18'0"W

IAP Index

River Complex
CA - KNF - 006385

8/16/21 23:30

- Division Break
- Branch Break
- Other
- Wildfire Daily Fire Perimeter



41°44'0"N
41°40'0"N
41°36'0"N
41°32'0"N
41°28'0"N
41°24'0"N
41°20'0"N
41°16'0"N
41°12'0"N
41°08'0"N
41°04'0"N
41°00'0"N



0 1.8 3.5 7 Miles

Datum: NAD 1983 UTM Zone 10N

123°46'0"W 123°42'0"W 123°38'0"W 123°34'0"W 123°30'0"W 123°26'0"W 123°22'0"W 123°18'0"W 123°14'0"W 123°10'0"W 123°6'0"W 123°2'0"W 122°58'0"W 122°54'0"W 122°50'0"W 122°46'0"W 122°42'0"W 122°38'0"W 122°34'0"W 122°30'0"W 122°26'0"W 122°22'0"W

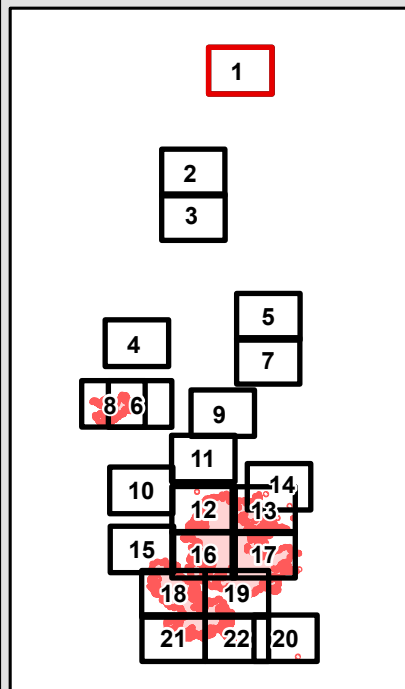
IAP

River Complex
CA - KNF - 006385

8/16/21 23:30

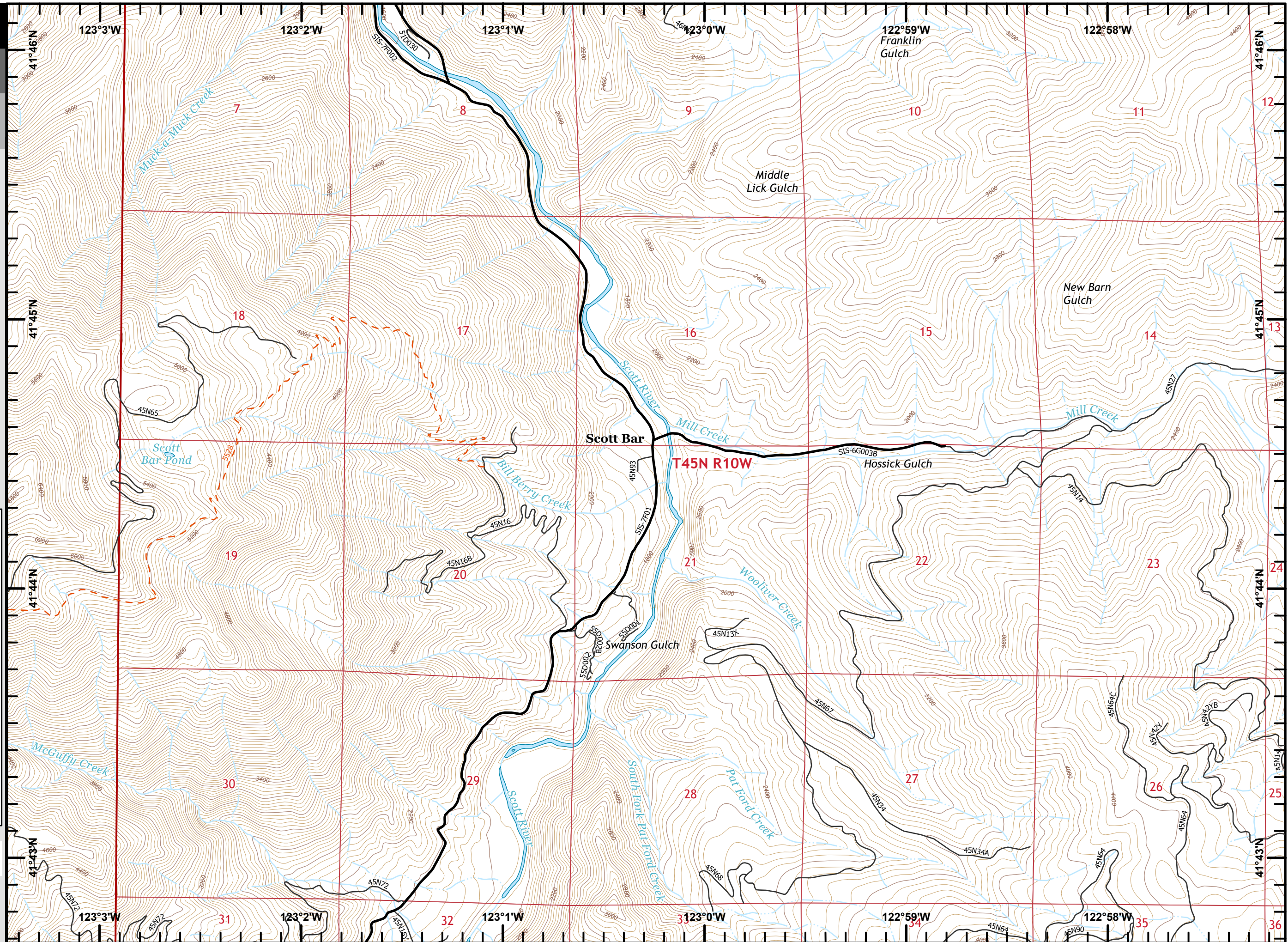
Page 1 of 22,
Branch 1

--- Trail



0 0.1 0.3 0.5 Miles

Datum: NAD 1983 UTM Zone 10N



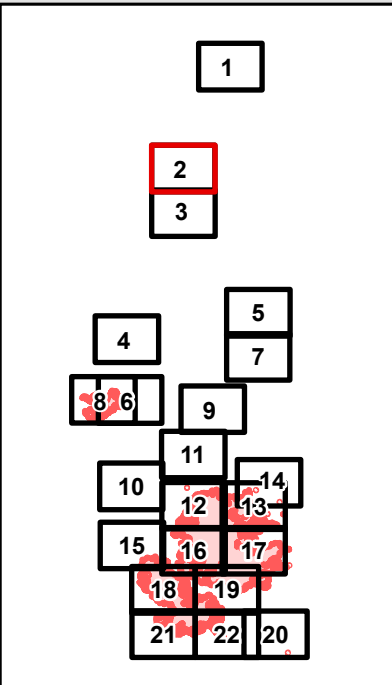
IAP

River Complex
CA - KNF - 006385

8/16/21 23:30

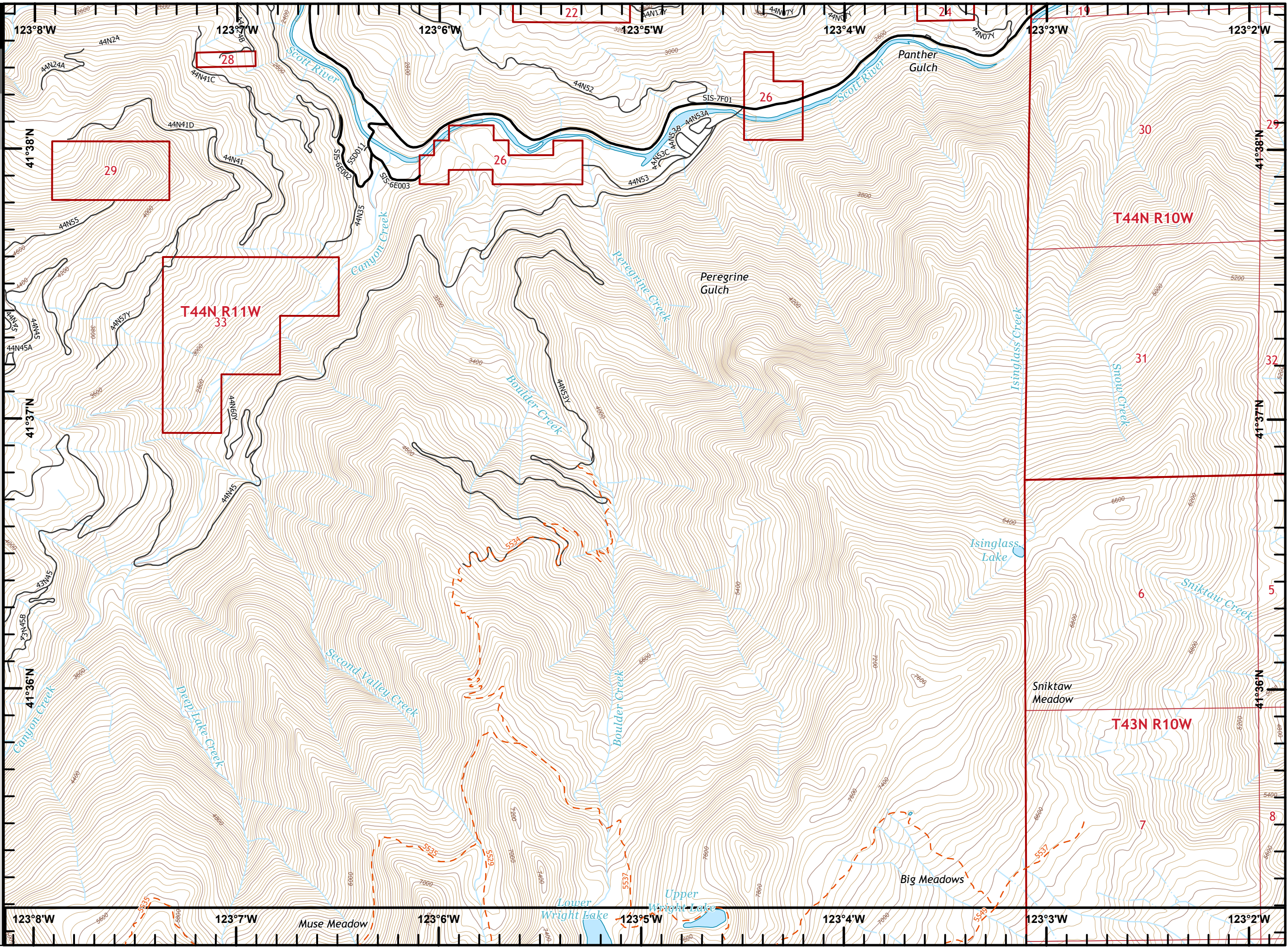
Page 2 of 22,
Branch 1

--- Trail



0 0.1 0.3 0.5 Miles

Datum: NAD 1983 UTM Zone 10N





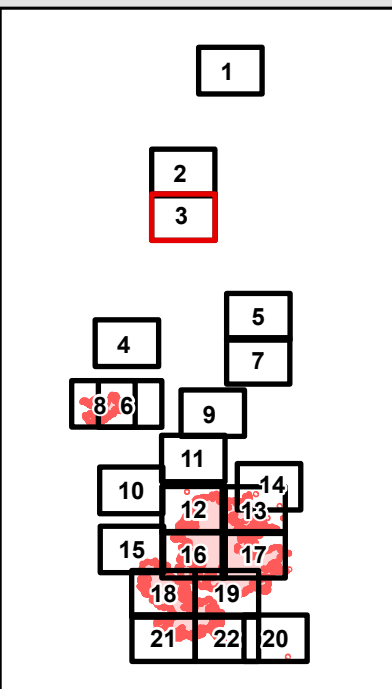
IAP

River Complex
CA - KNF - 006385

8/16/21 23:30

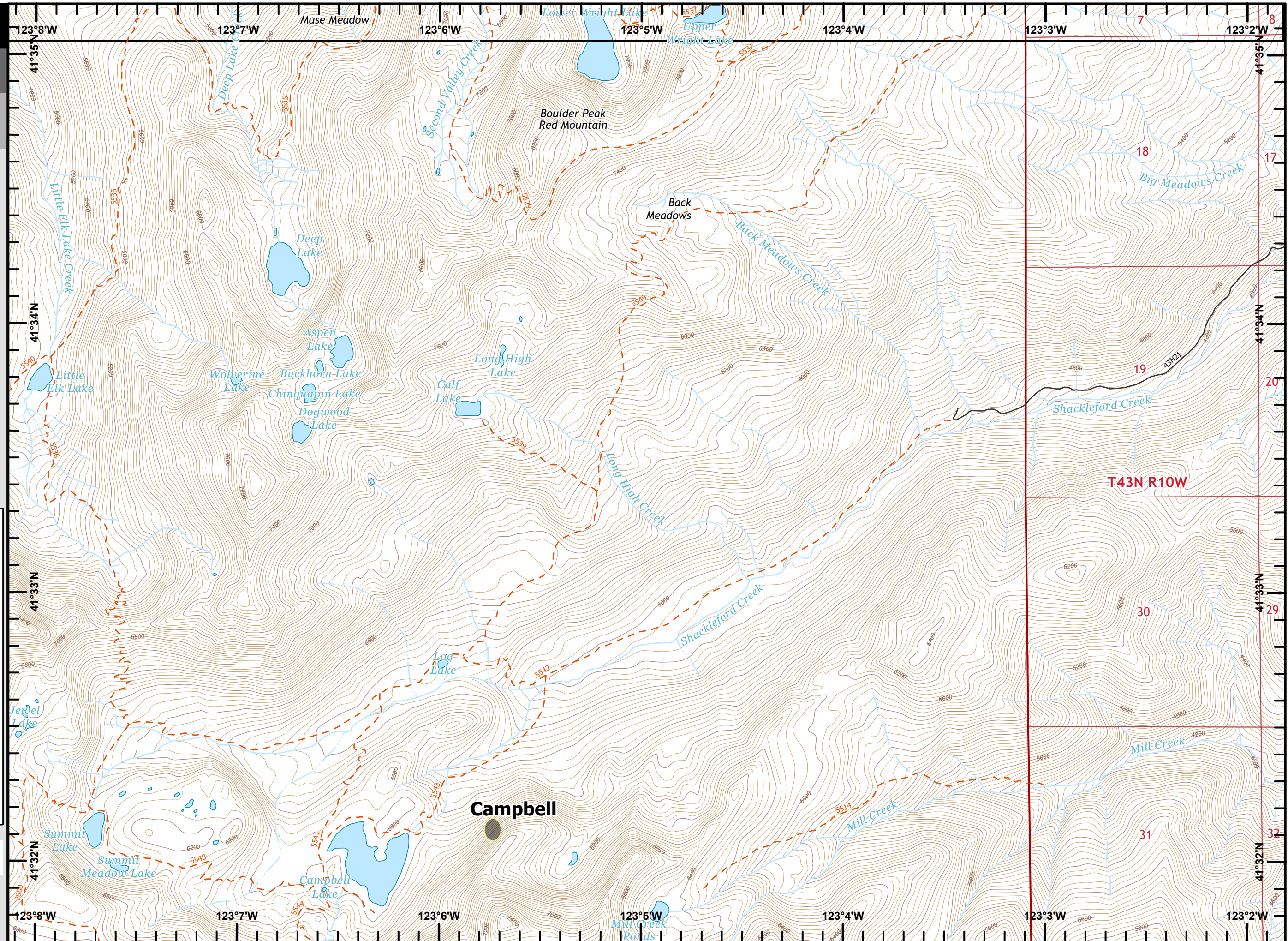
Page 3 of 22,
Branch 1

-  Out
-  Trail



0 0.1 0.3 0.5 Miles

Datum: NAD 1983 UTM Zone 10N



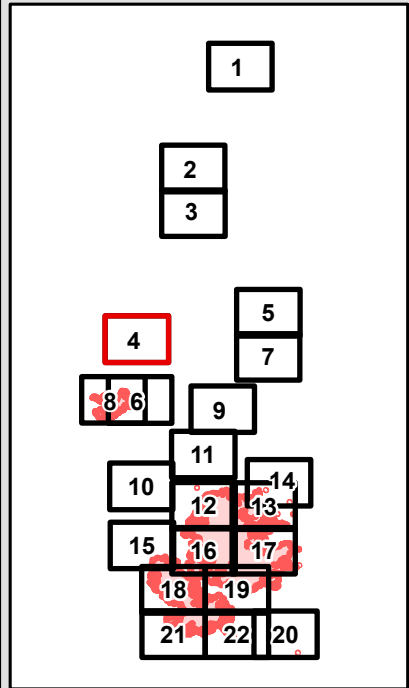
IAP

River Complex
CA - KNF - 006385

8/16/21 23:30

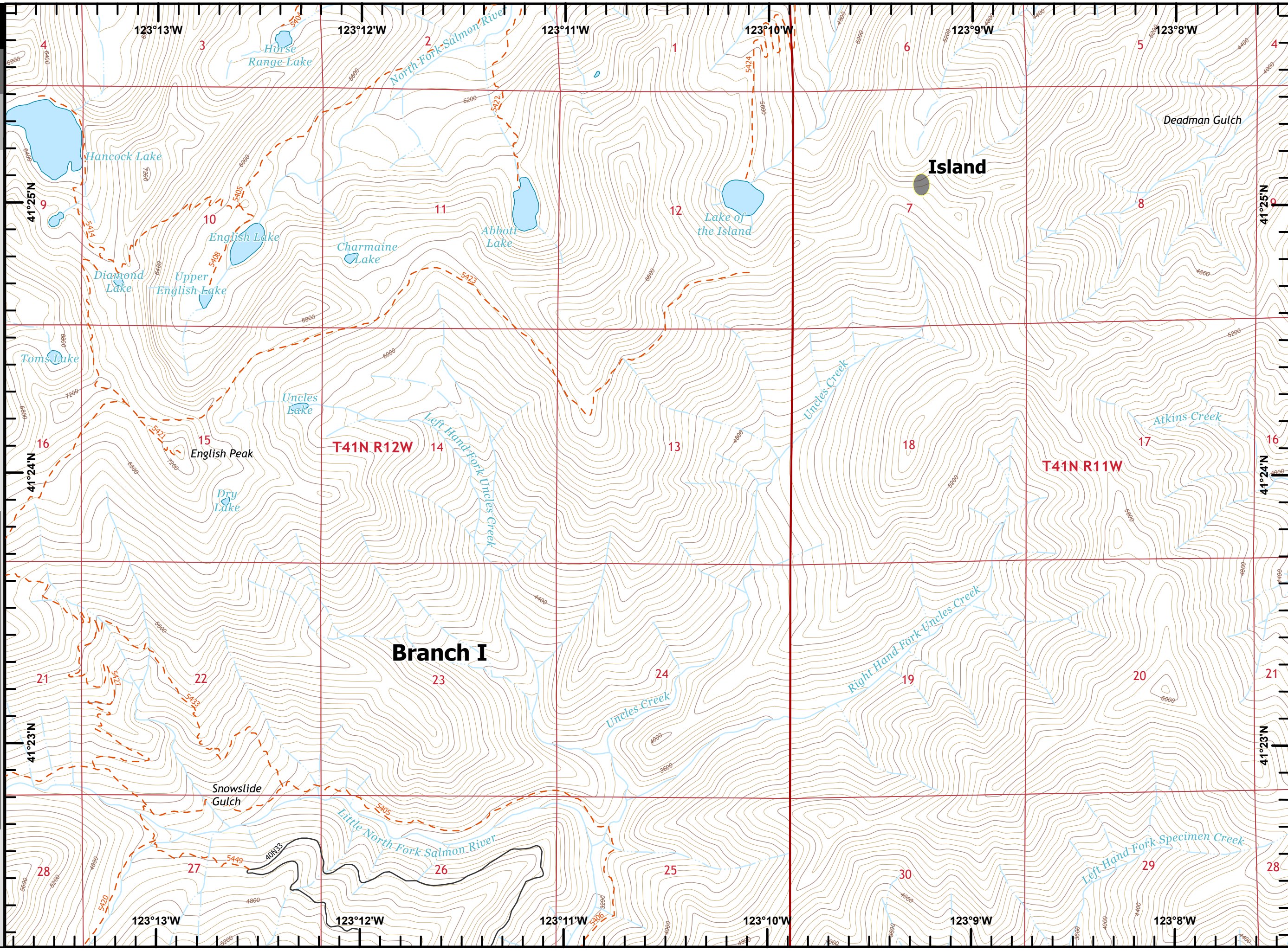
Page 4 of 22,
Branch 1

- Out
- Trail



0 0.1 0.3 0.5 Miles

Datum: NAD 1983 UTM Zone 10N







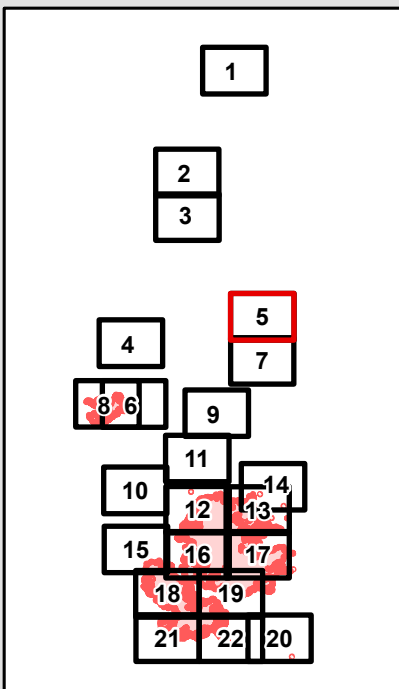
IAP

River Complex
CA - KNF - 006385

8/16/21 23:30

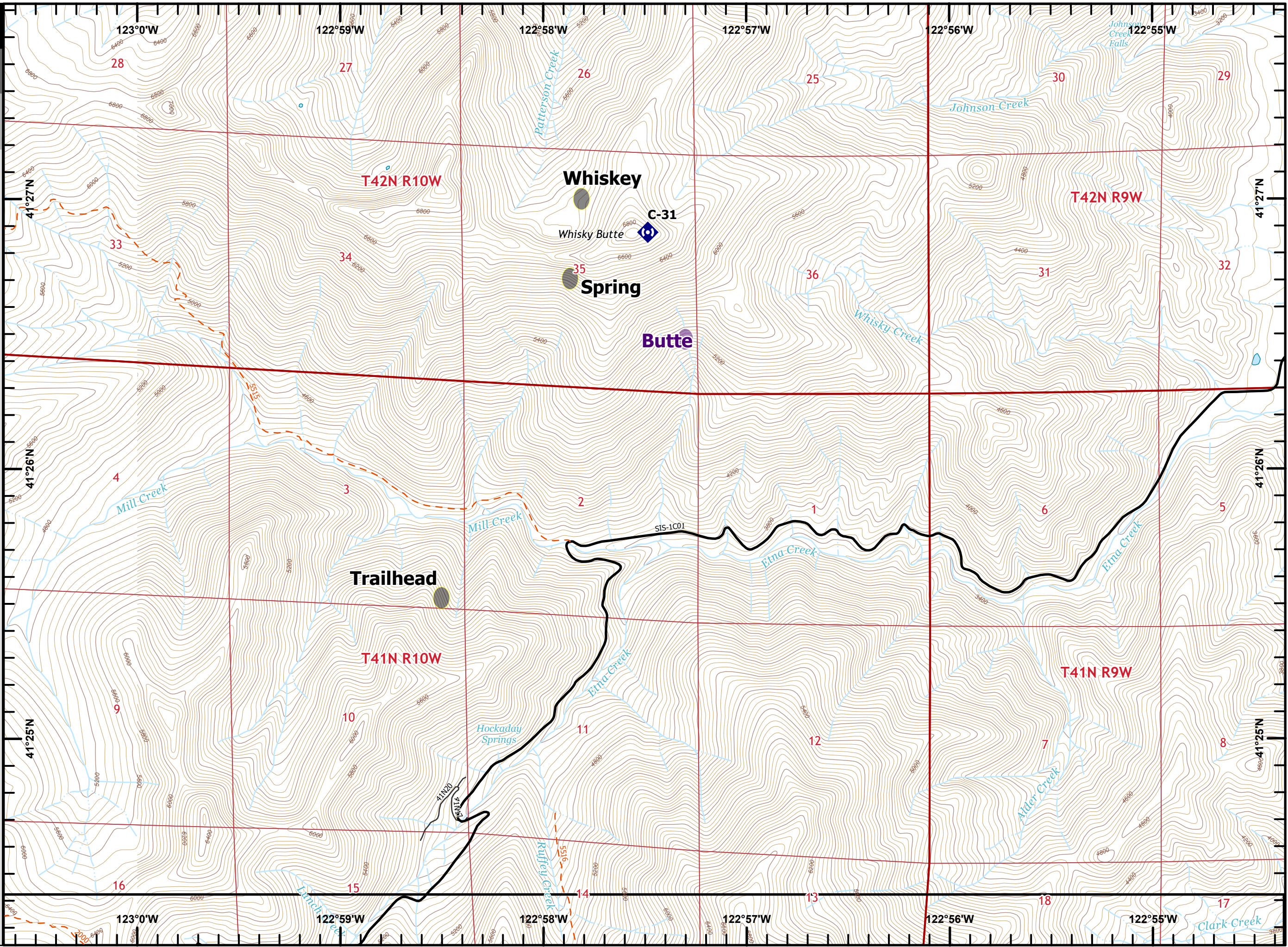
Page 5 of 22,
Branch 1

-  Repeater
-  Out
-  UTL
-  Trail



0 0.1 0.3 0.5 Miles

Datum: NAD 1983 UTM Zone 10N



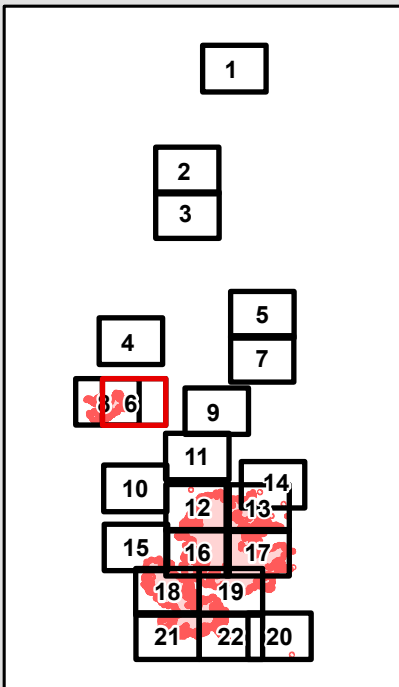
IAP

River Complex
CA - KNF - 006385

8/16/21 23:30

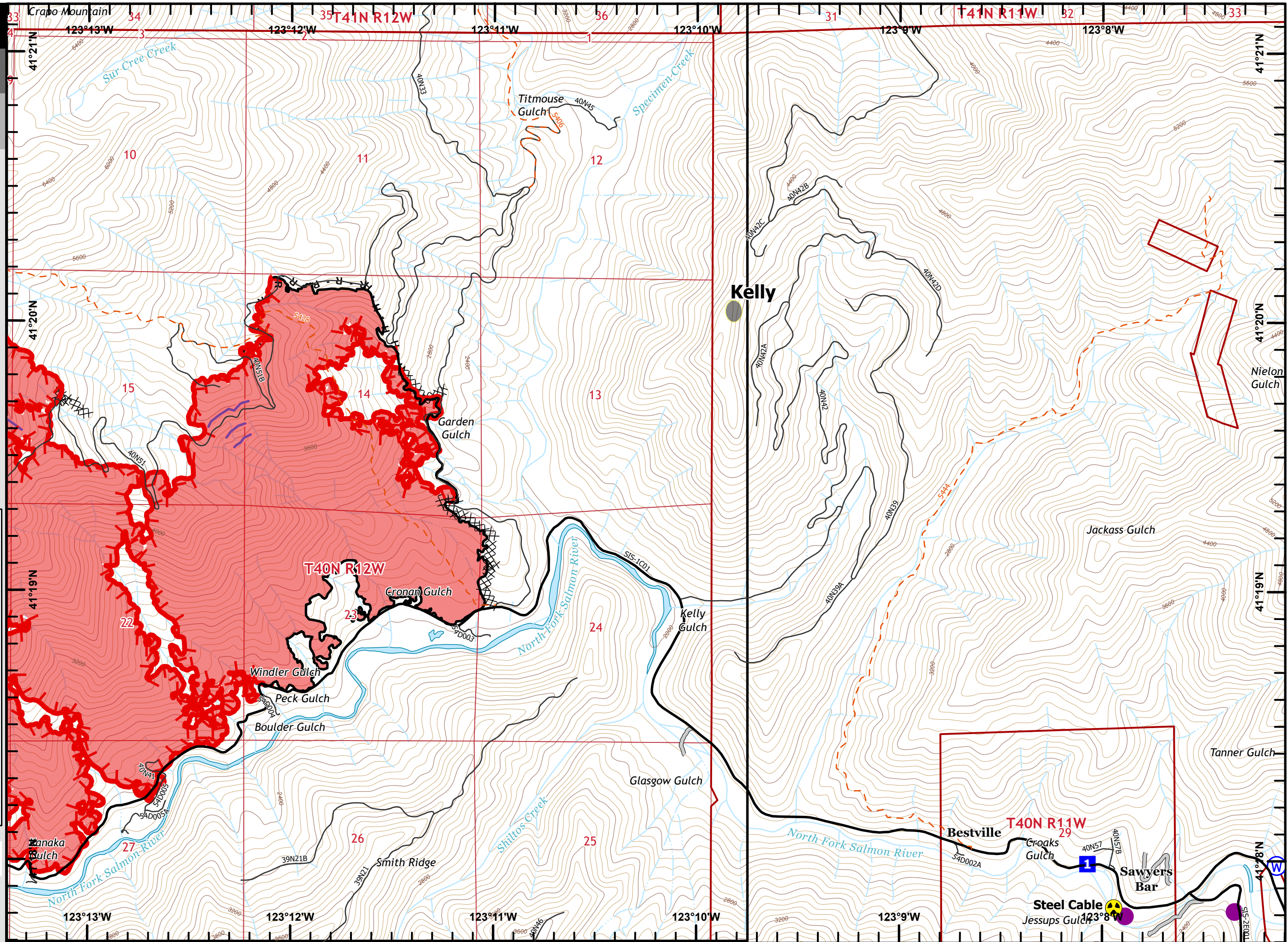
Page 6 of 22,
Branch 1

- Helispot
- Drop Point
- Hazard
- Water Source
- Completed Dozer Line
- Completed Hand Line
- Completed Road as Line
- Access or Improved Road
- Retardant Drop
- Fire Edge
- Contained Line
- Active
- Out
- Trail



0 0.1 0.3 0.5 Miles

Datum: NAD 1983 UTM Zone 10N





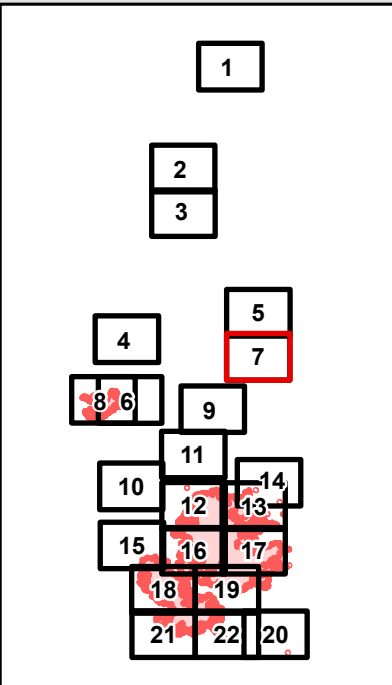
IAP

River Complex
CA - KNF - 006385

8/16/21 23:30

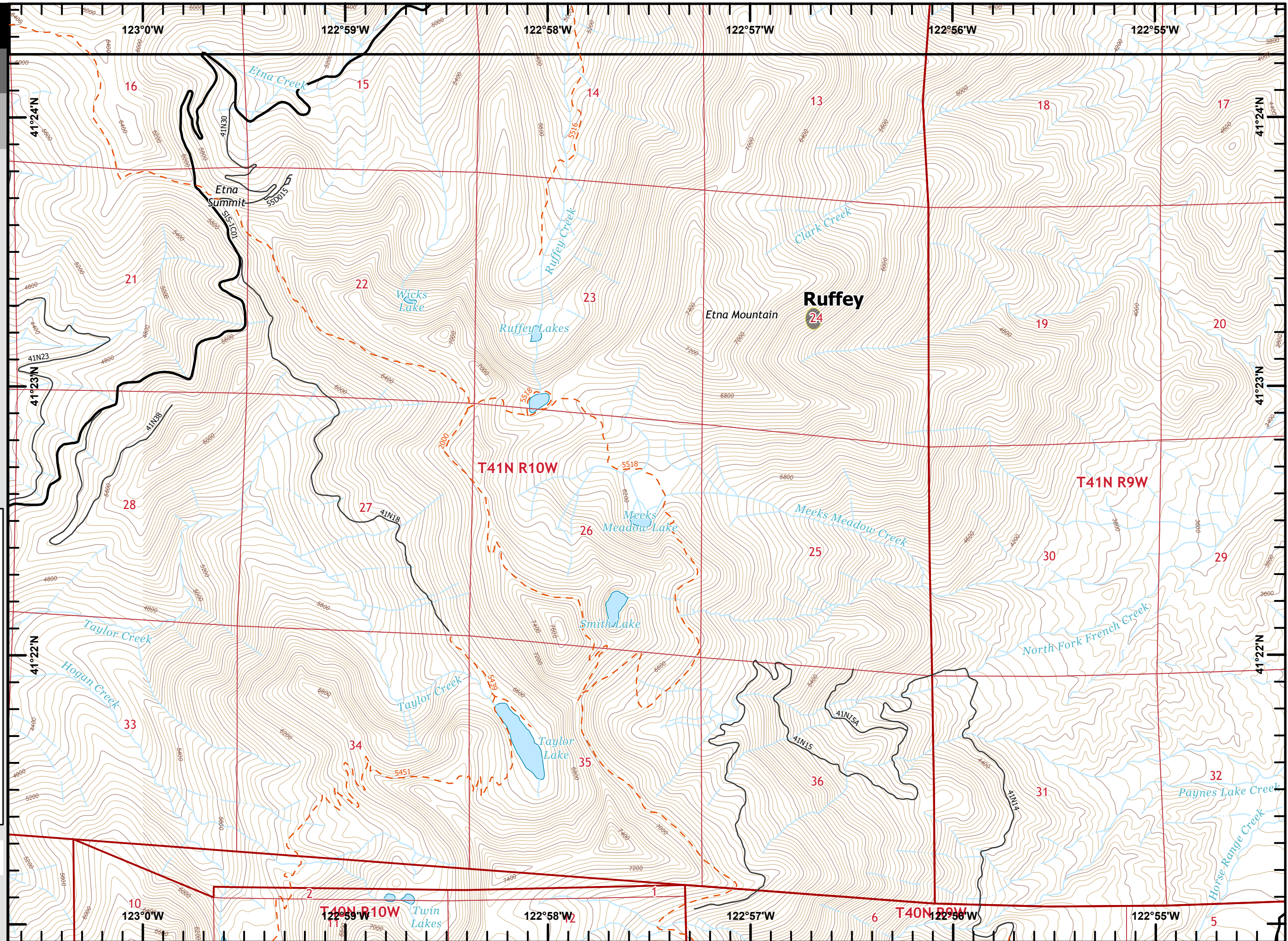
Page 7 of 22,
Branch 1

-  Out
-  Trail



0 0.1 0.3 0.5 Miles

Datum: NAD 1983 UTM Zone 10N




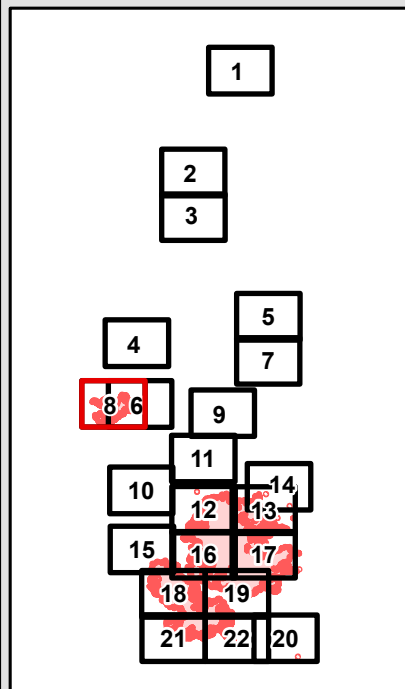
IAP

River Complex
CA - KNF - 006385

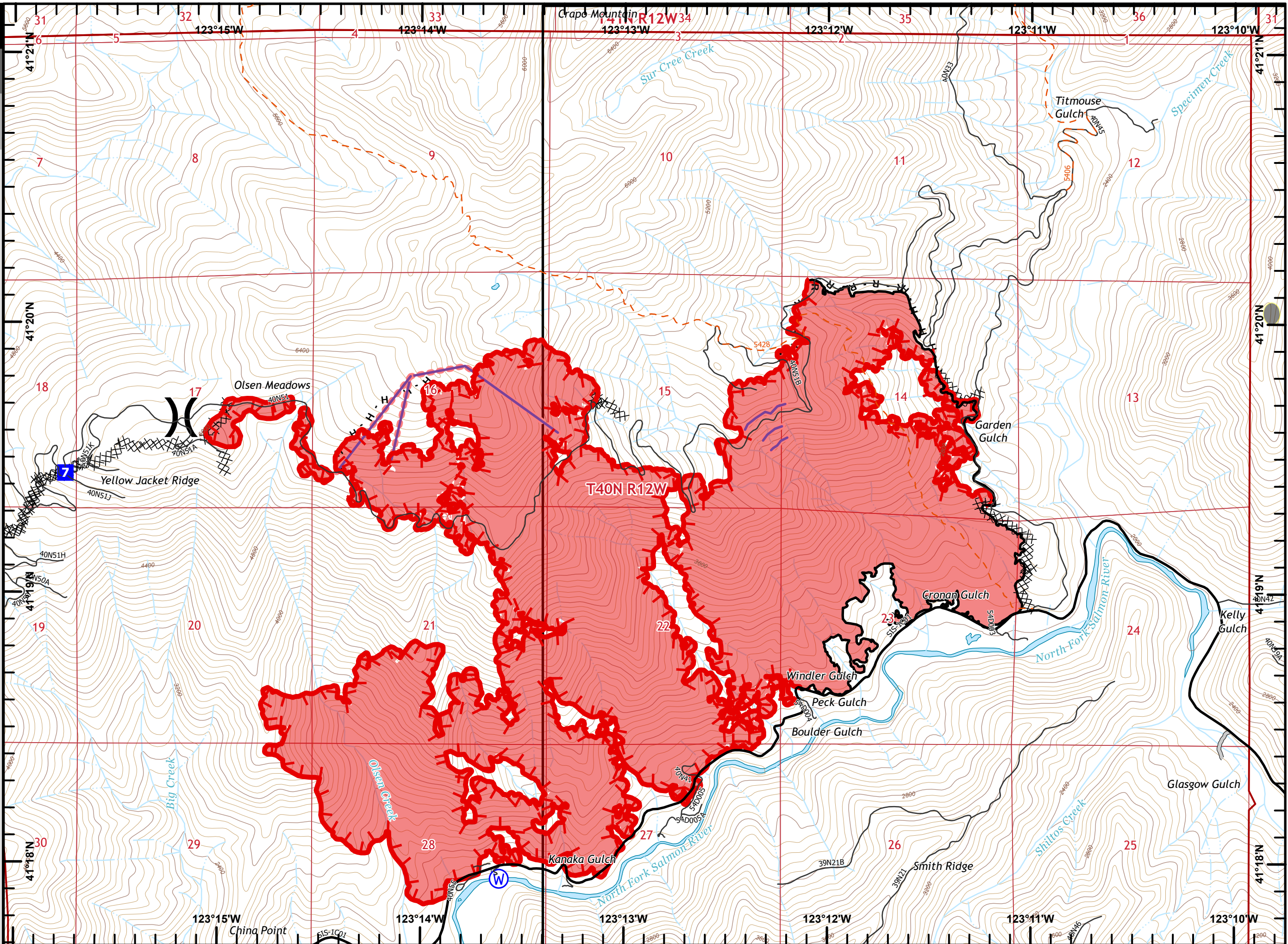
8/16/21 23:30

Page 8 of 22,
Branch 1

- Division Break
- Drop Point
- Water Source
- Completed Dozer Line
- Completed Hand Line
- Completed Road as Line
- Access or Improved Road
- Retardant Drop
- Fire Edge
- Contained Line
- Active
- Out
- Trail



Datum: NAD 1983 UTM Zone 10N








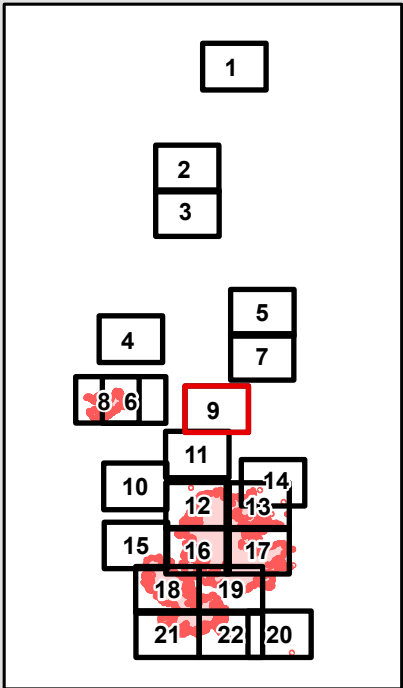
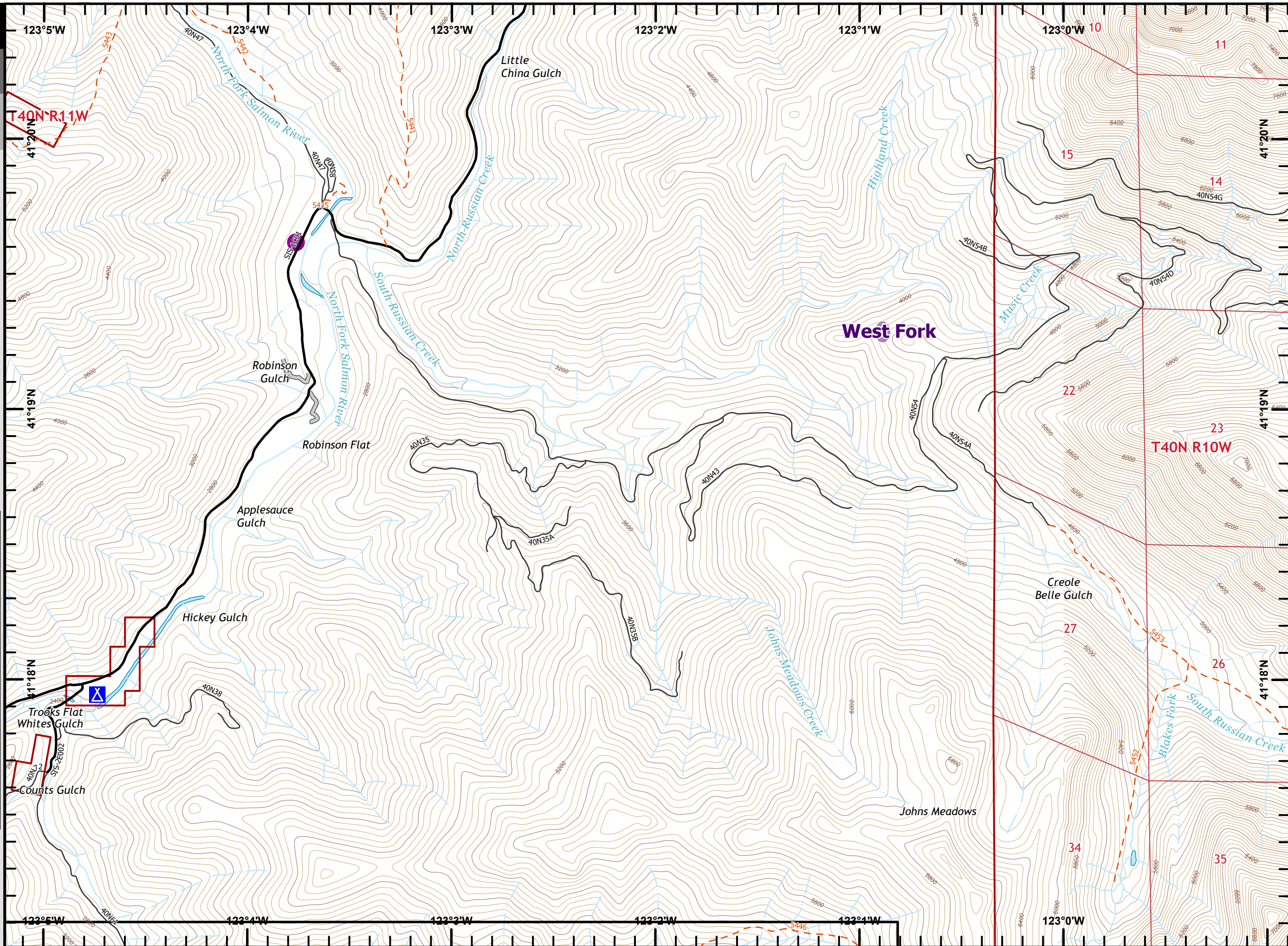
IAP

River Complex
CA - KNF - 006385

8/16/21 23:30





Page 9 of 22,
Branch 1

-  Helispot
-  Camp
-  Access or Improved Road
-  UTL
-  Trail



0 0.1 0.3 0.5 Miles

Datum: NAD 1983 UTM Zone 10N



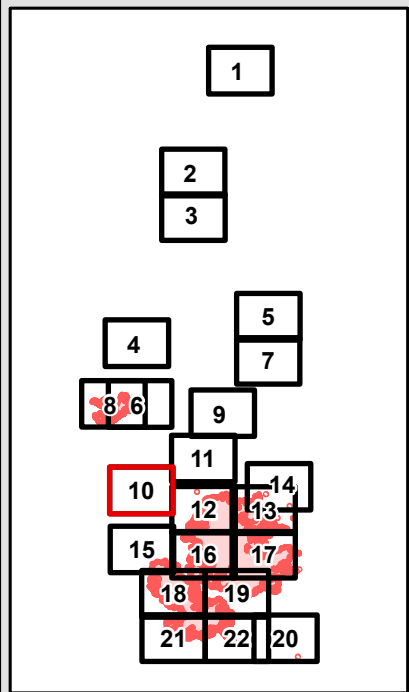
IAP

River Complex
CA - KNF - 006385

8/16/21 23:30

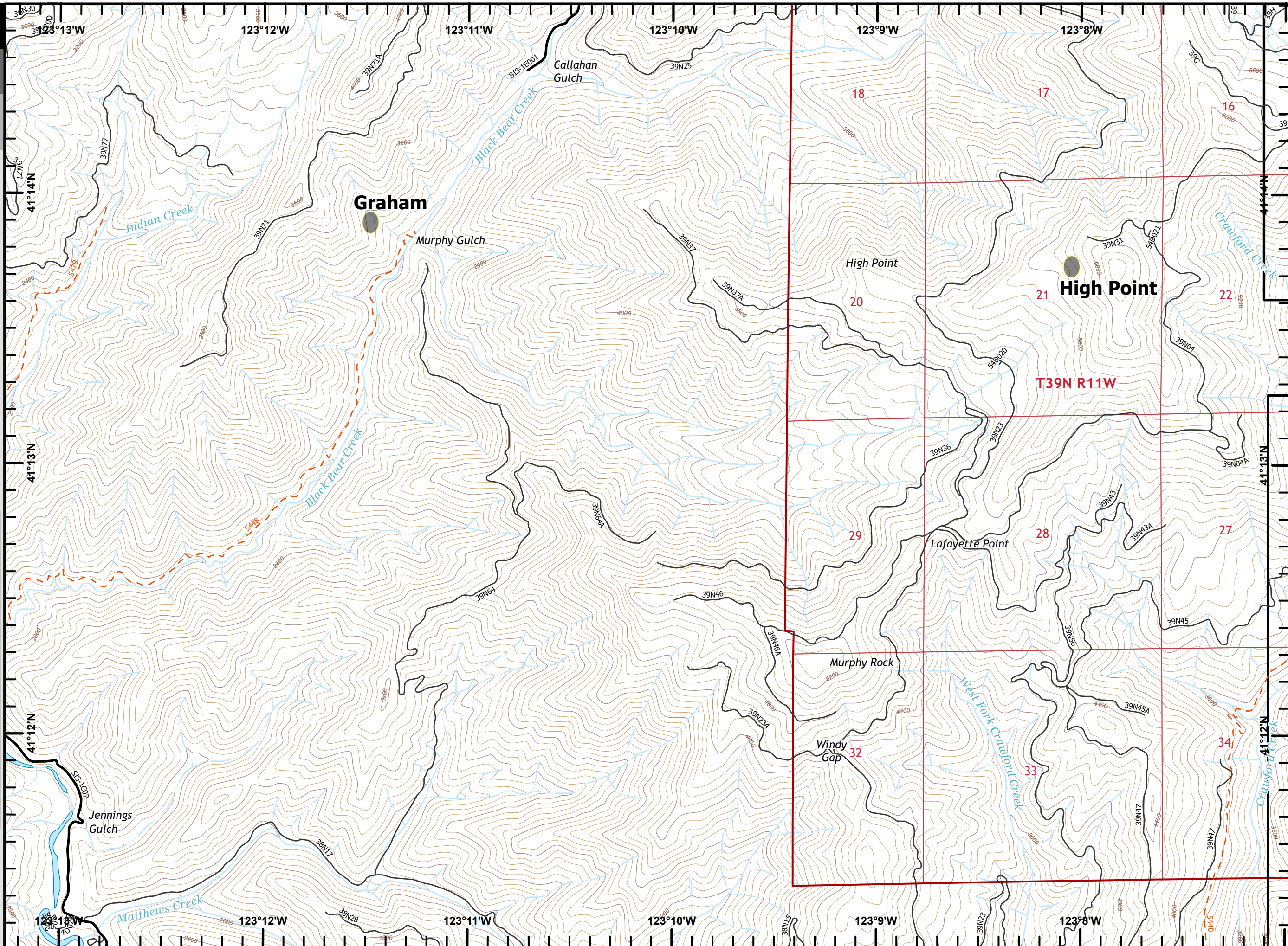
Page 10 of 22,
Branch 10

- Out
- Trail



0 0.1 0.3 0.5 Miles

Datum: NAD 1983 UTM Zone 10N



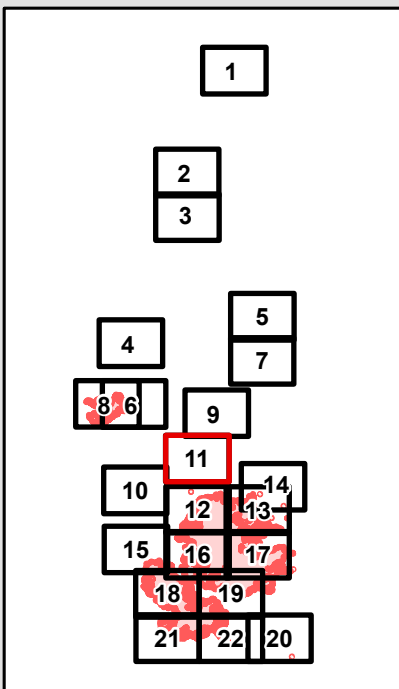
IAP

River Complex
CA - KNF - 006385

8/16/21 23:30

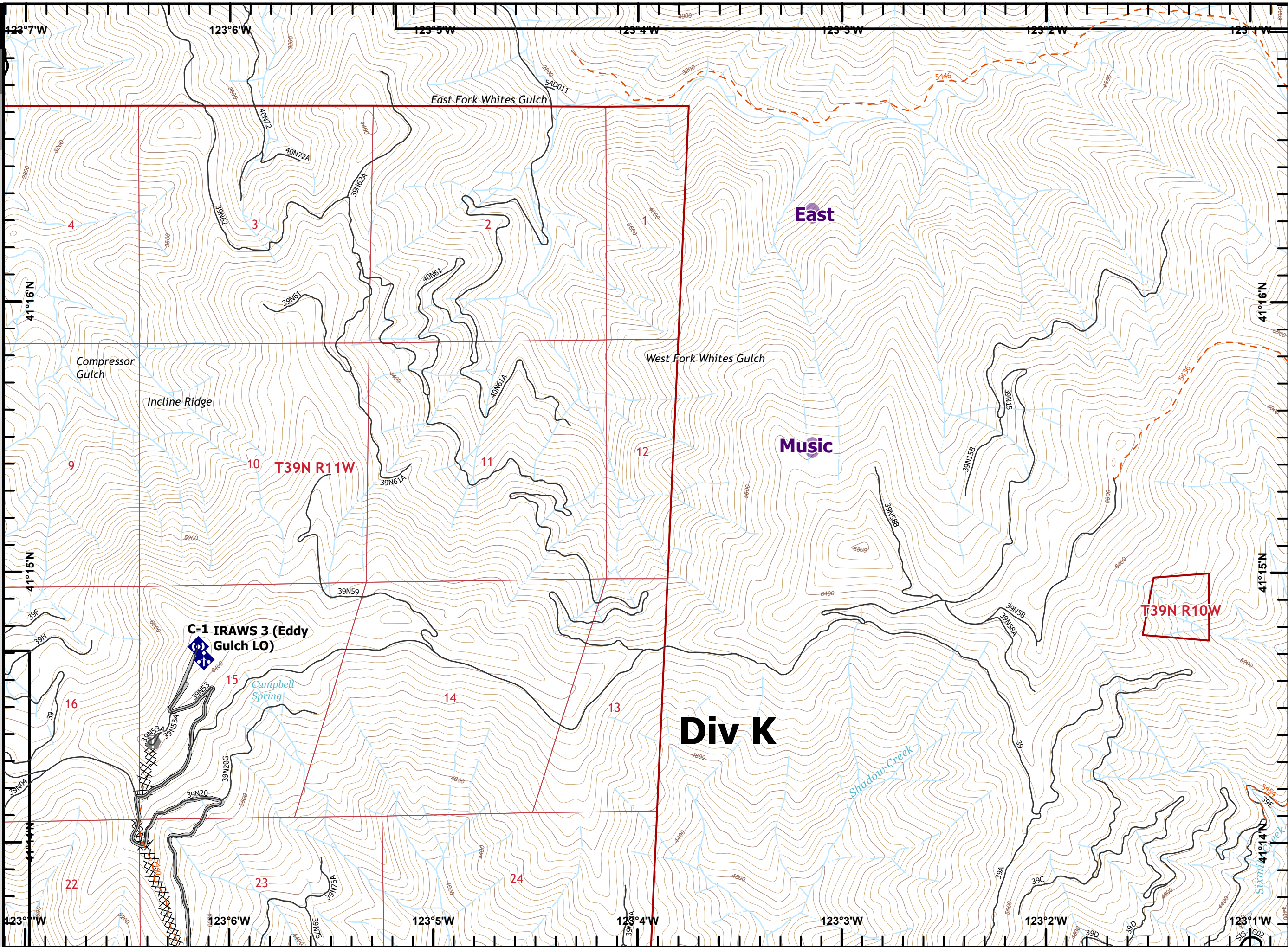
Page 11 of 22,
Branch 10

- Value at Risk
- Mobile Weather Unit
- Repeater
- Completed Dozer Line
- Access or Improved Road
- UTL
- Trail



0 0.1 0.3 0.5 Miles

Datum: NAD 1983 UTM Zone 10N



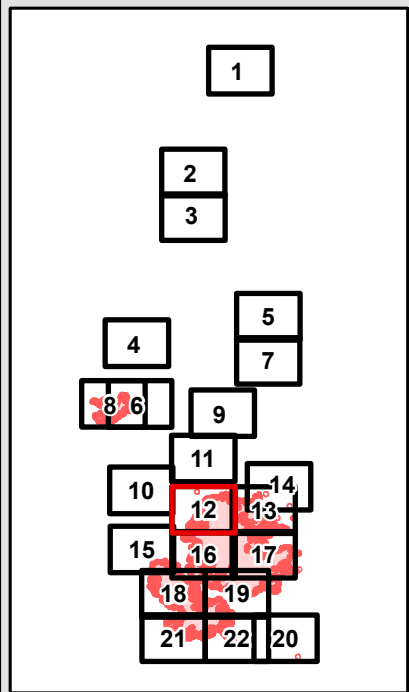
IAP

River Complex
CA - KNF - 006385

8/16/21 23:30

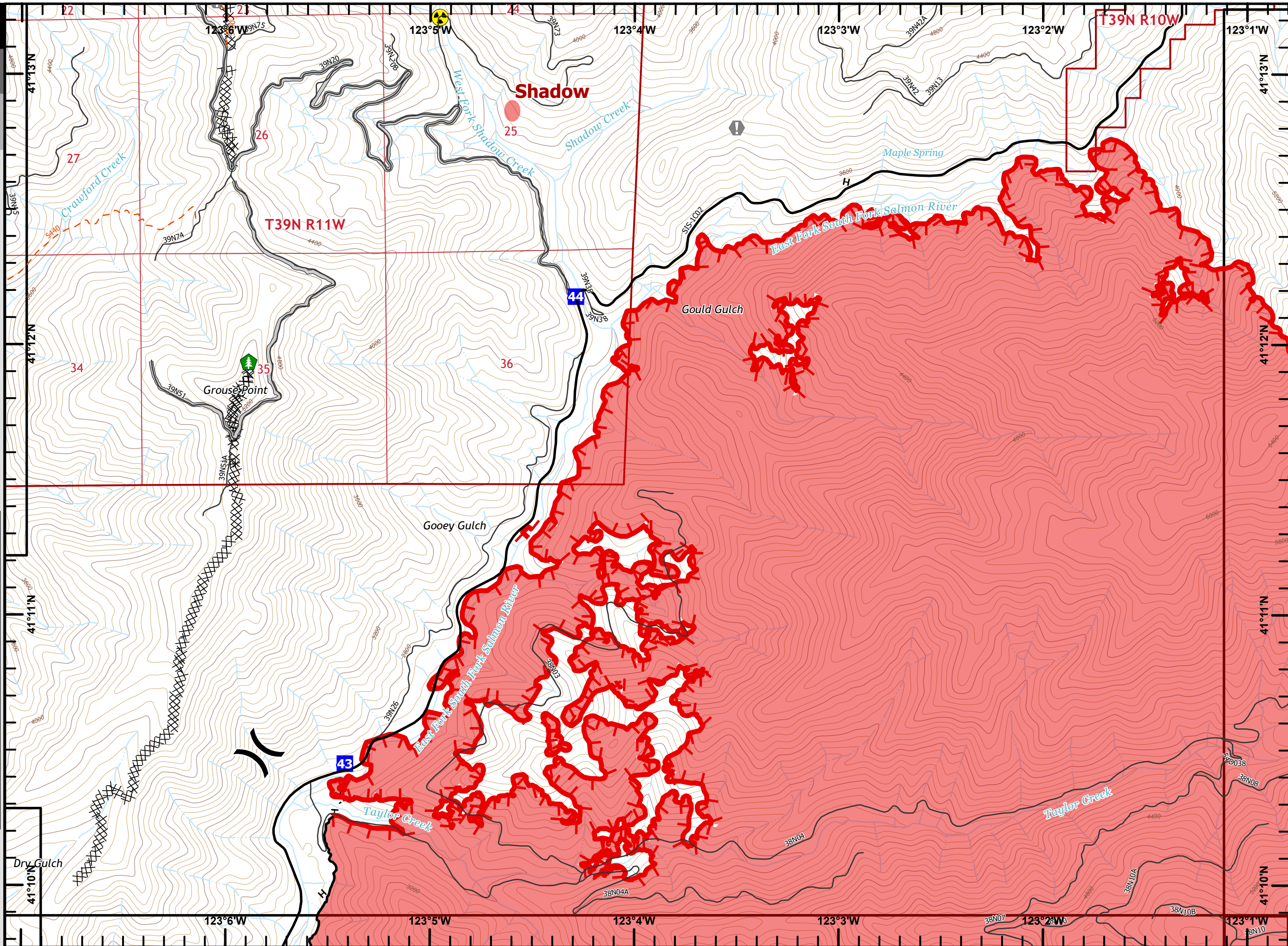
Page 12 of 22,
Branch 10

- Division Break
- Drop Point
- Value at Risk
- Hazard Tree
- Hazard
- Completed Dozer Line
- Completed Hand Line
- Access or Improved Road
- Fire Edge
- Contained Line
- Active
- Trail



0 0.1 0.3 0.5 Miles

Datum: NAD 1983 UTM Zone 10N



IAP

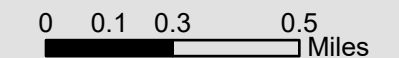
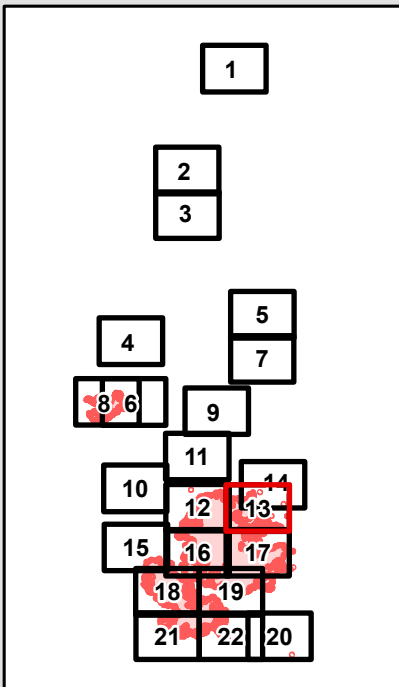
River Complex

CA - KNF - 006385

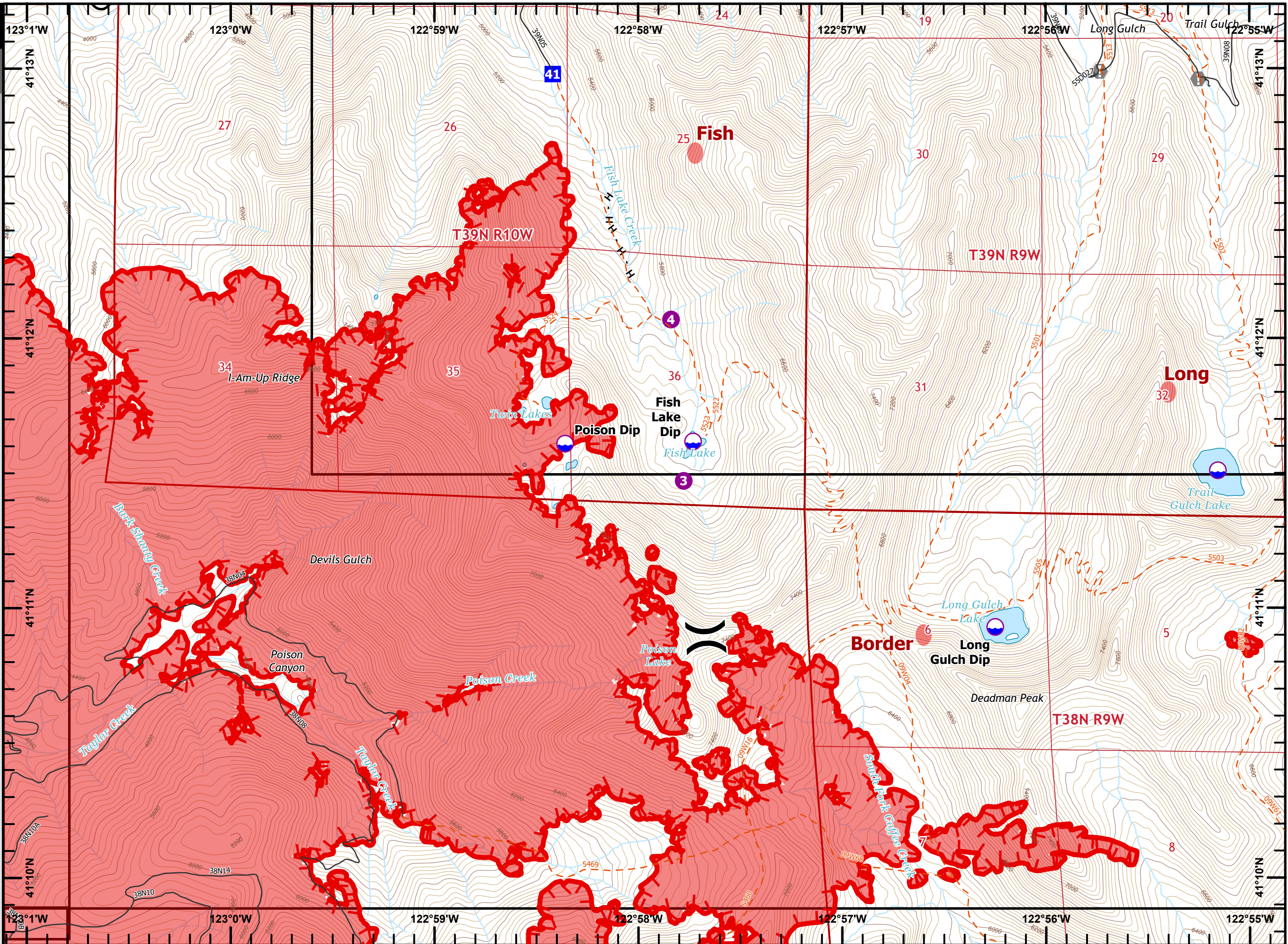
8/16/21 23:30

Page 13 of 22,
Branch 10

- Dip Site
- Helispot
- Division Break
- Drop Point
- Value at Risk
- Completed Hand Line
- Fire Edge
- Active
- Trail



Datum: NAD 1983 UTM Zone 10N



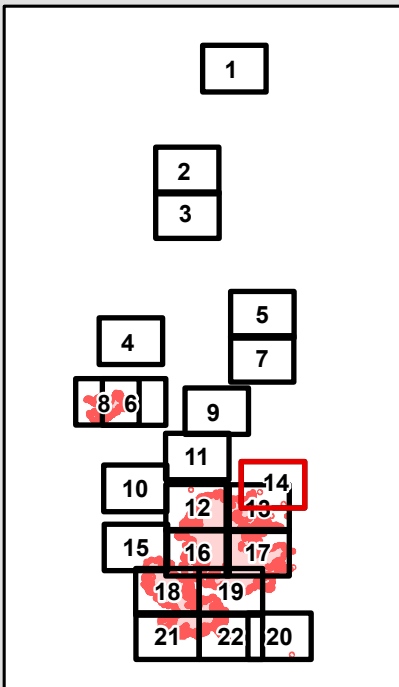
IAP

River Complex
CA - KNF - 006385

8/16/21 23:30

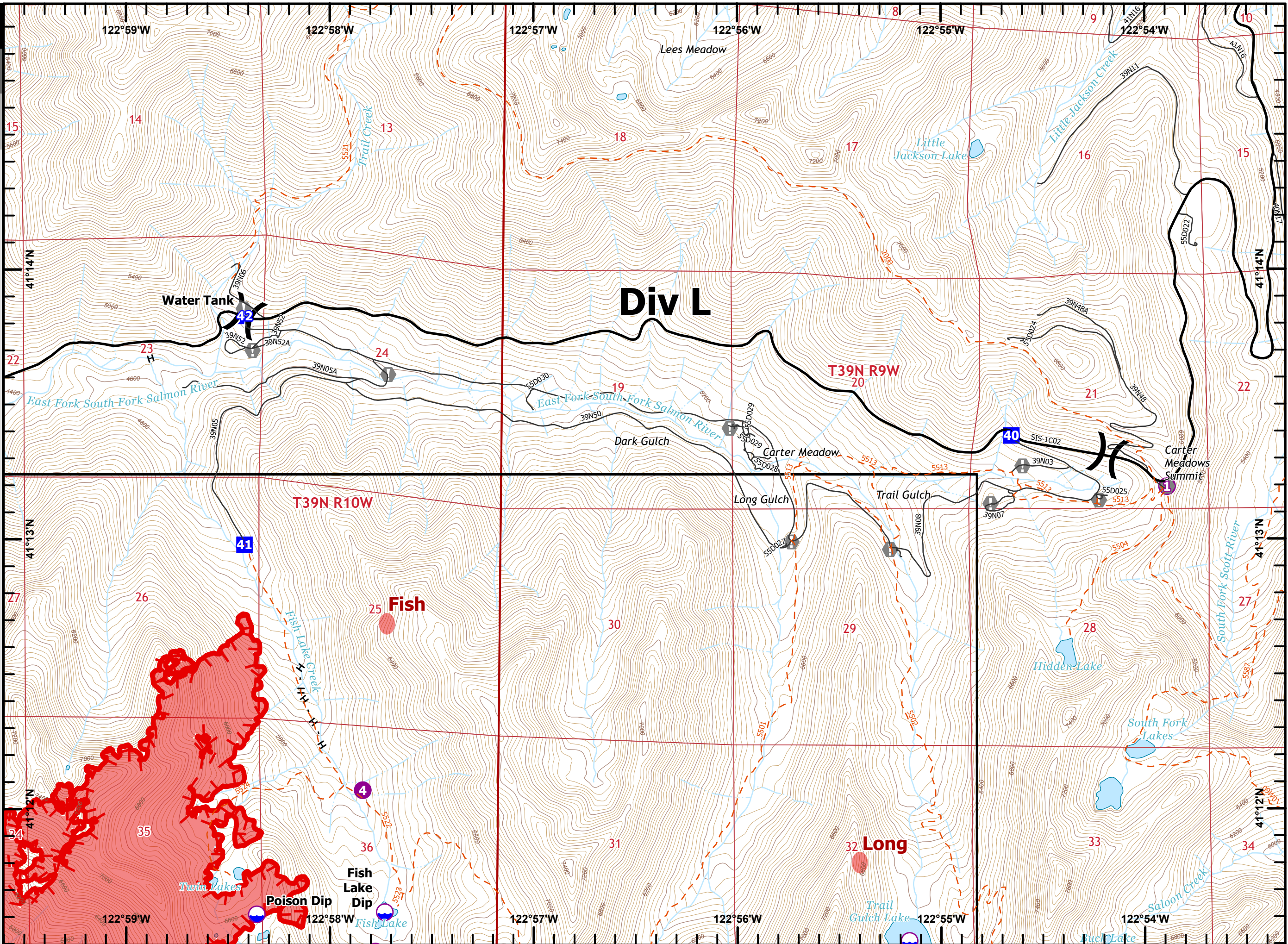
Page 14 of 22,
Branch 10

- Dip Site
- Helispot
- Division Break
- Drop Point
- Value at Risk
- Completed Hand Line
- Fire Edge
- Active
- Trail



0 0.1 0.3 0.5 Miles

Datum: NAD 1983 UTM Zone 10N















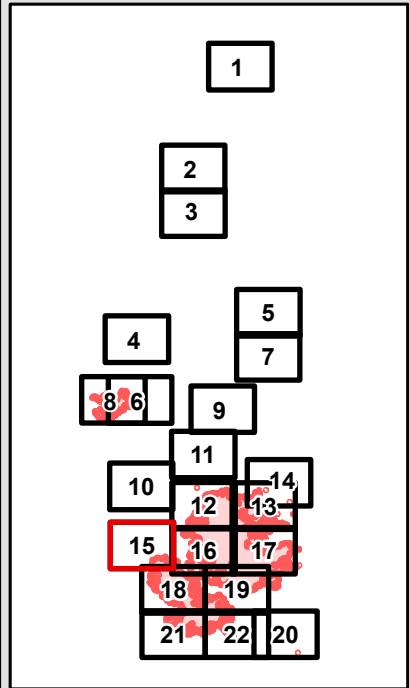
IAP





River Complex
CA - KNF - 006385

8/16/21 23:30

Page 15 of 22,
Branch 10

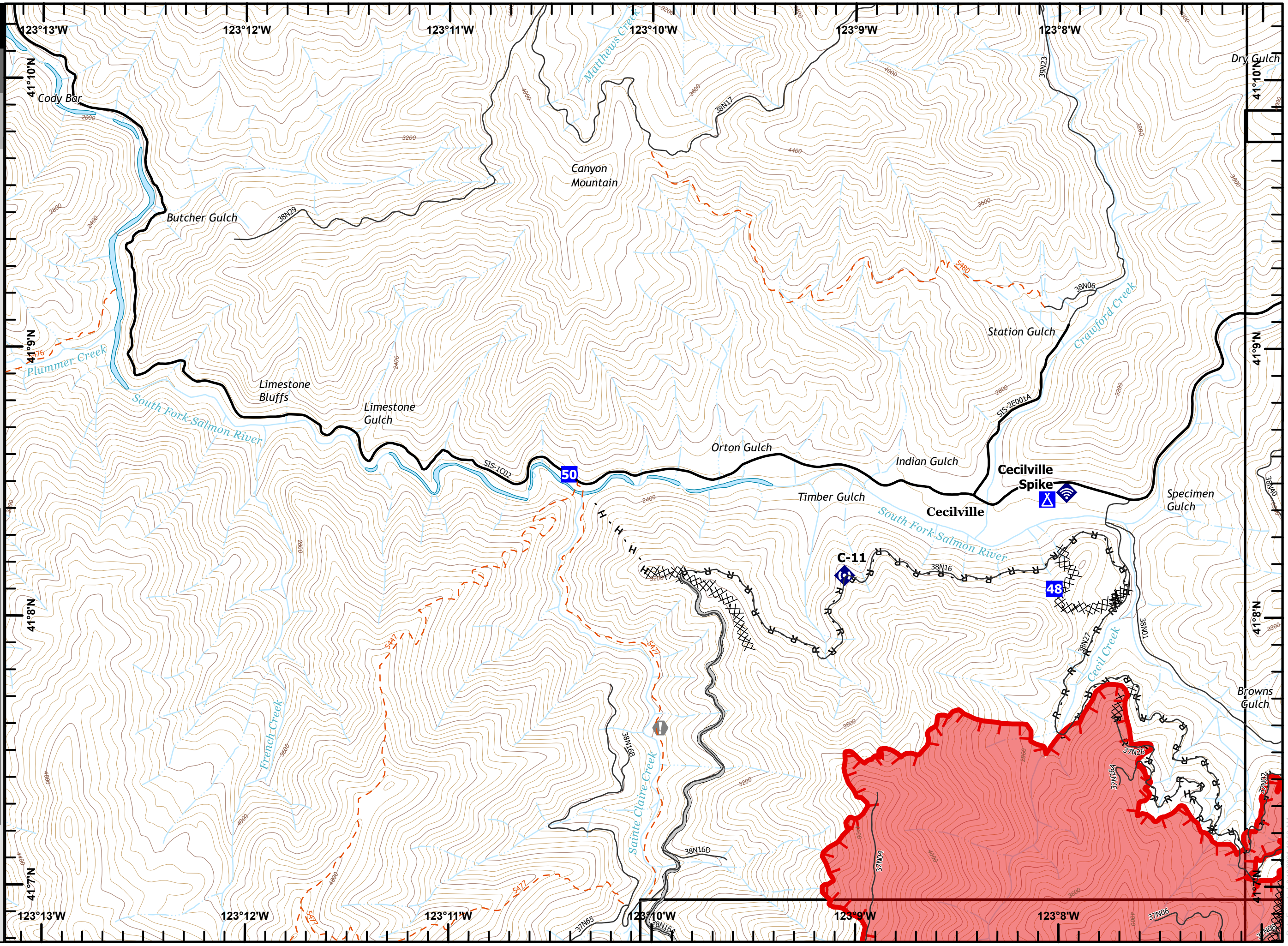
-  Drop Point
-  Camp
-  Value at Risk
-  Internet Access
-  Repeater
-  Completed Dozer Line
-  Completed Hand Line
-  Completed Road as Line
-  Access or Improved Road
-  Fire Edge
-  Active
-  Trail



0 0.1 0.3 0.5 Miles

Datum: NAD 1983 UTM Zone 10N

















IAP

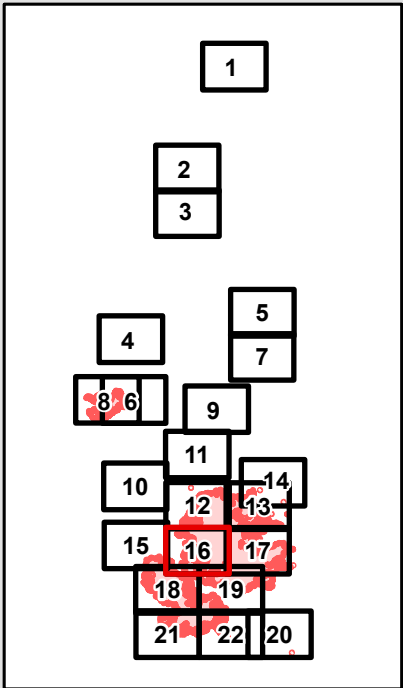
River Complex





CA - KNF - 006385

8/16/21 23:30

Page 16 of 22,
Branch 10

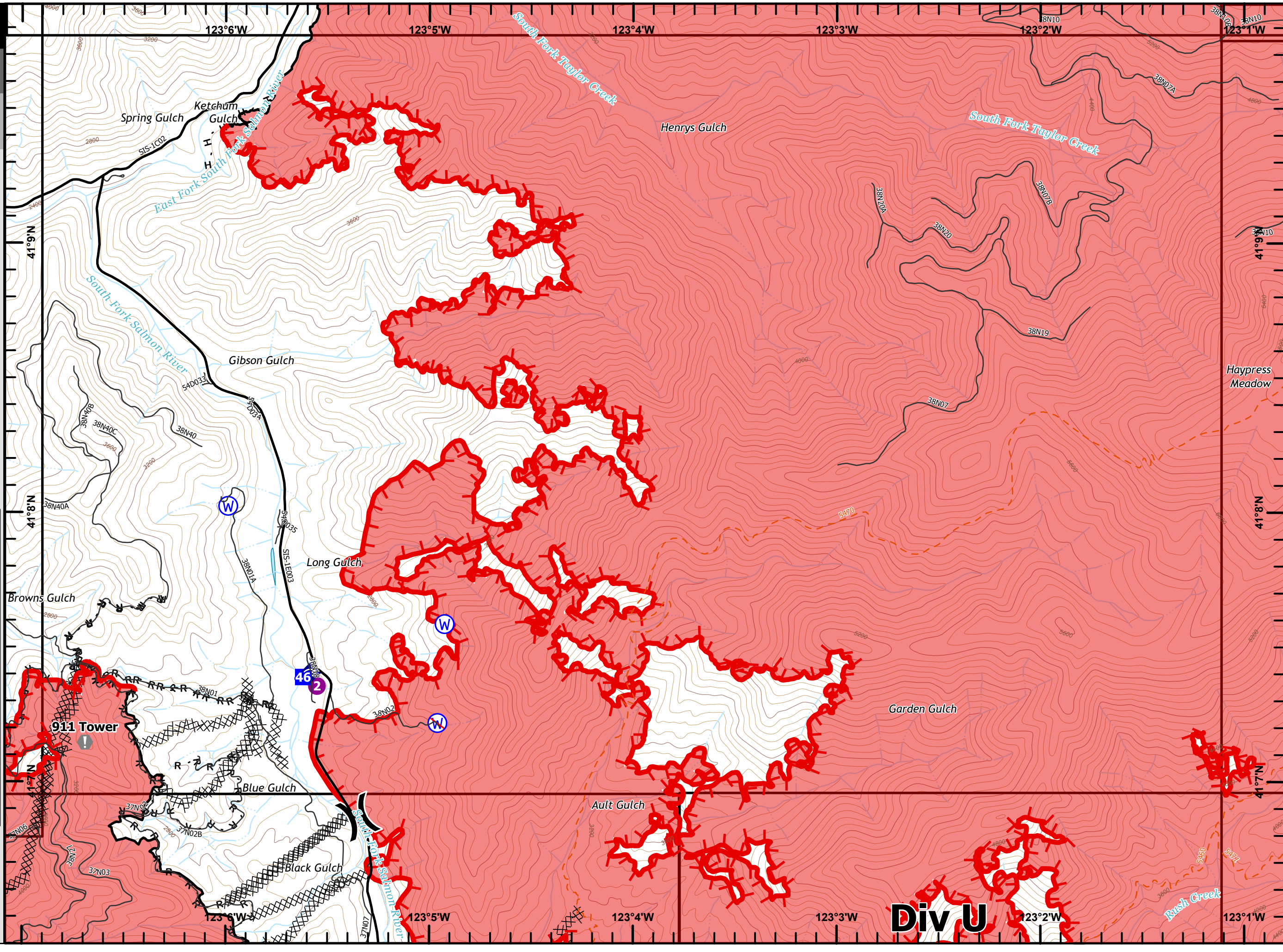
-  Helispot
-  Division Break
-  Drop Point
-  Value at Risk
-  Internet Access
-  Water Source
-  Restricted Water Source
-  Completed Dozer Line
-  Completed Hand Line
-  Completed Road as Line
-  Fire Edge
-  Contained Line
-  Active
-  Trail





0 0.1 0.3 0.5 Miles

Datum: NAD 1983 UTM Zone 10N



Div U

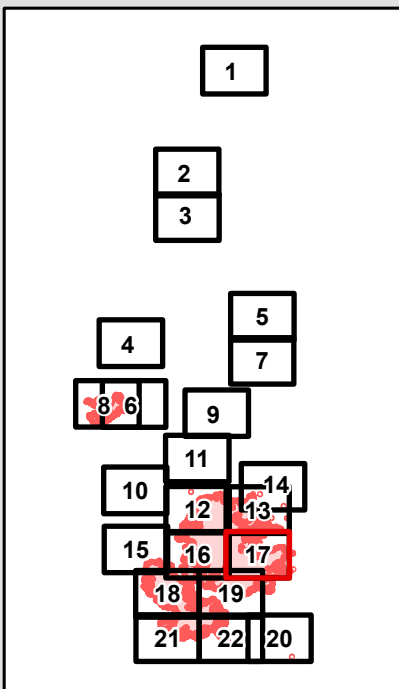
IAP





River Complex
CA - KNF - 006385

8/16/21 23:30

Page 17 of 22,
Branch 10

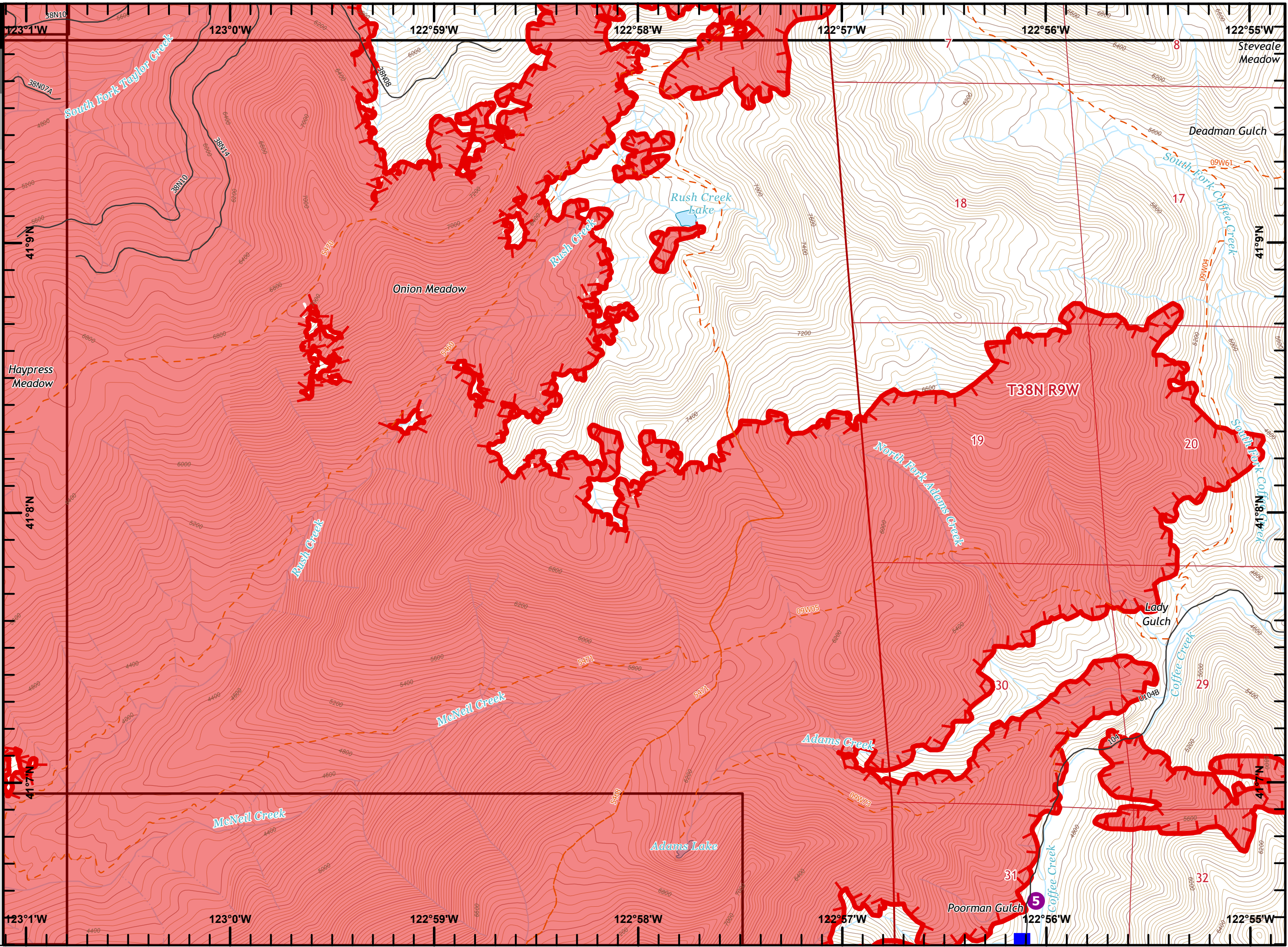
-  Helispot
-  Drop Point
-  Fire Edge
-  Active
-  Trail



0 0.1 0.3 0.5 Miles

Datum: NAD 1983 UTM Zone 10N



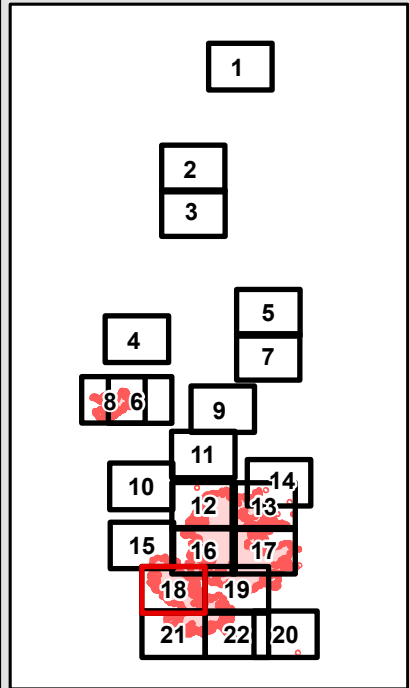
IAP

River Complex
CA - KNF - 006385

8/16/21 23:30

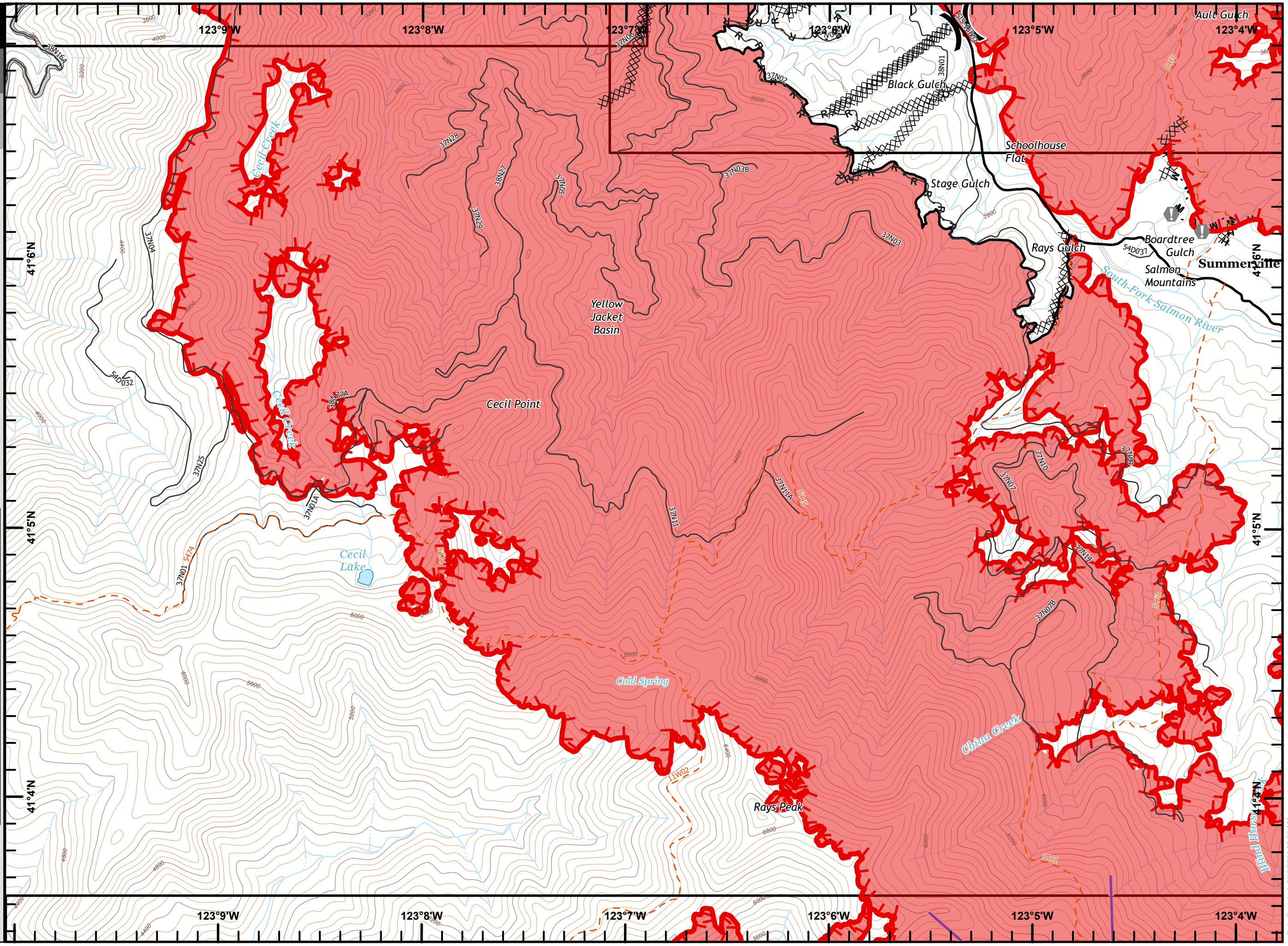
Page 18 of 22,
Branch 10

- Division Break
- Value at Risk
- Hazard
- Completed Dozer Line
- Completed Hand Line
- Completed Mixed Construction Line
- Completed Road as Line
- Access or Improved Road
- Retardant Drop
- Fire Edge
- Contained Line
- Active
- Trail



0 0.1 0.3 0.5 Miles

Datum: NAD 1983 UTM Zone 10N




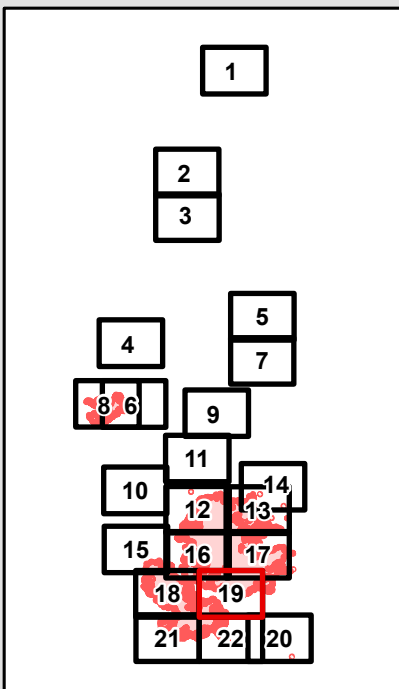
IAP

River Complex
CA - KNF - 006385

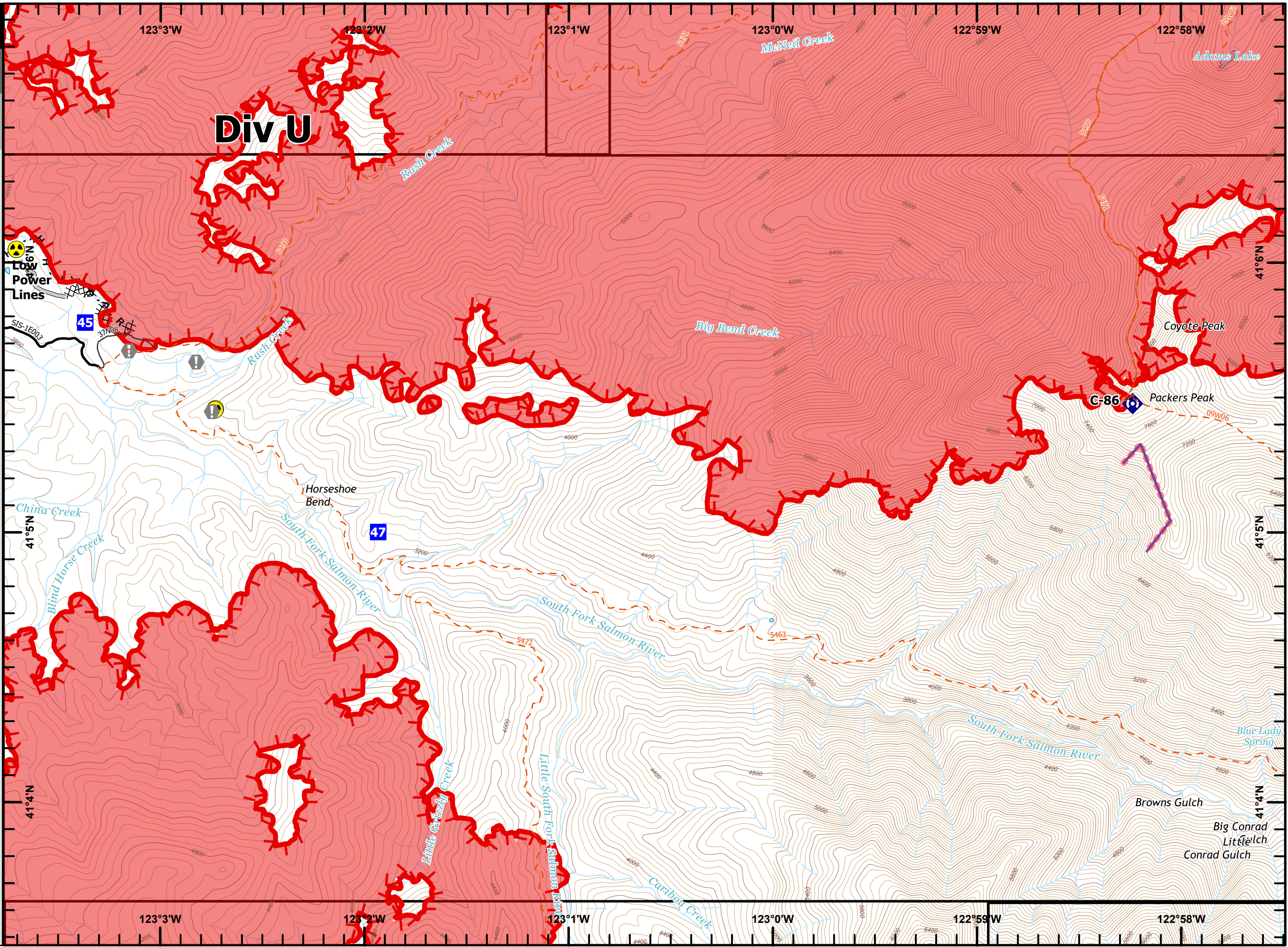
8/16/21 23:30

Page 19 of 22,
Branch 10

- Drop Point
- Value at Risk
- Repeater
- Hazard
- Completed Dozer Line
- Completed Hand Line
- Completed Road as Line
- Access or Improved Road
- Retardant Drop
- Fire Edge
- Active
- Trail



Datum: NAD 1983 UTM Zone 10N










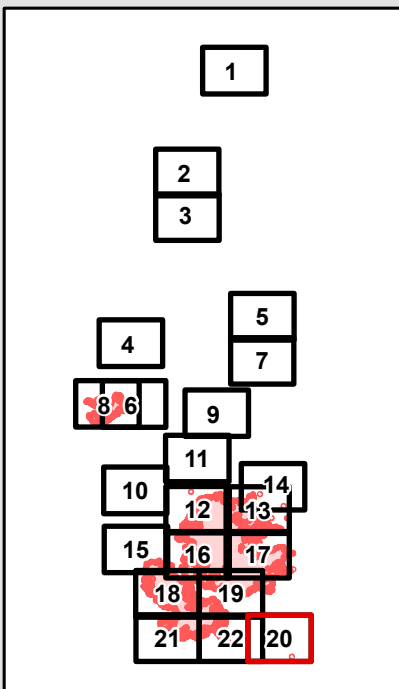
IAP

River Complex
CA - KNF - 006385

8/16/21 23:30

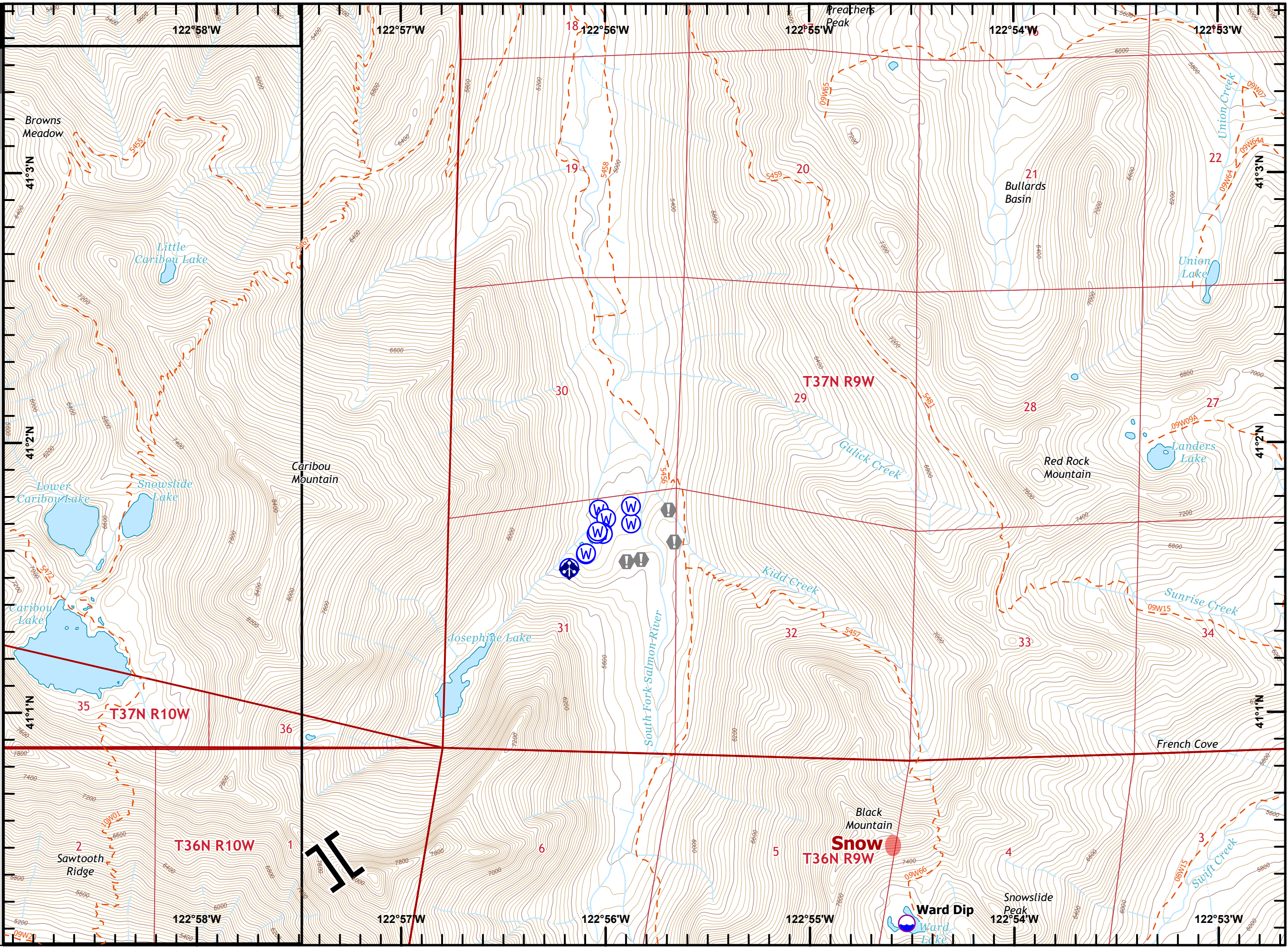
Page 20 of 22,
Branch 10

-  Dip Site
-  Branch Break
-  Value at Risk
-  Mobile Weather Unit
-  Water Source
-  Active
-  Trail



0 0.1 0.3 0.5 Miles

Datum: NAD 1983 UTM Zone 10N



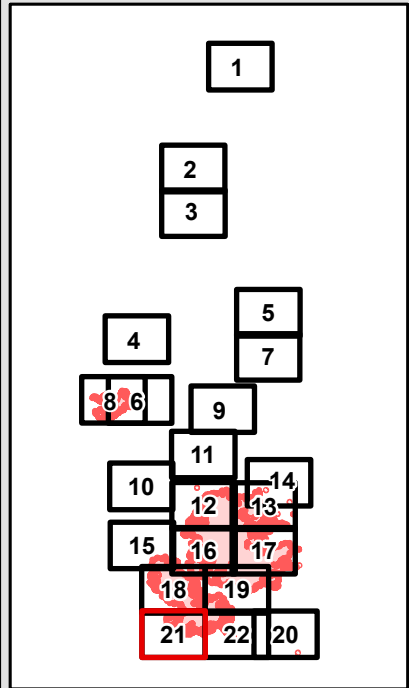
IAP

River Complex
CA - KNF - 006385

8/16/21 23:30

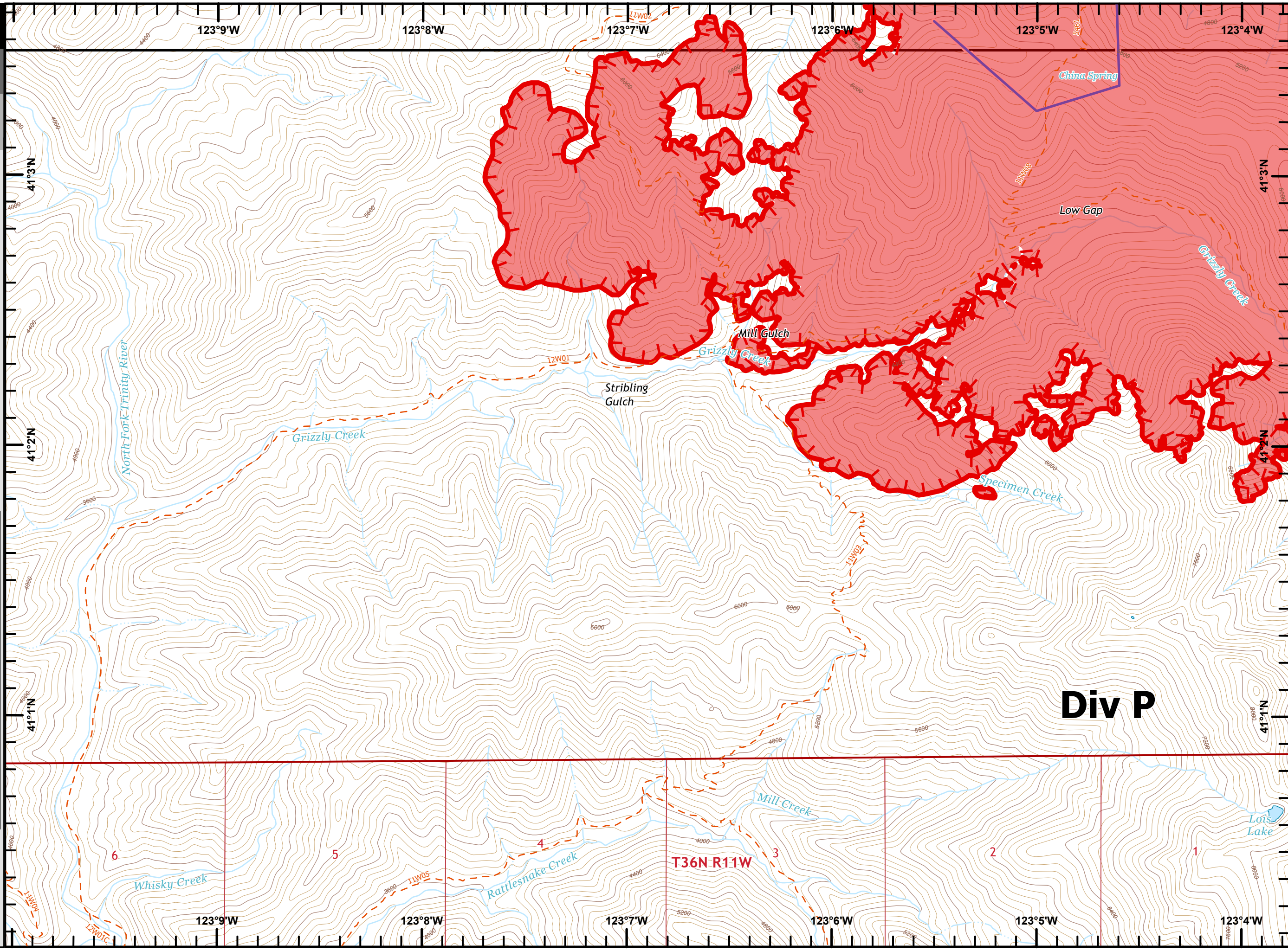

Page 21 of 22,
Branch 10

-  Retardant Drop
-  Fire Edge
-  Active
-  Trail




0 0.1 0.3 0.5 Miles

Datum: NAD 1983 UTM Zone 10N



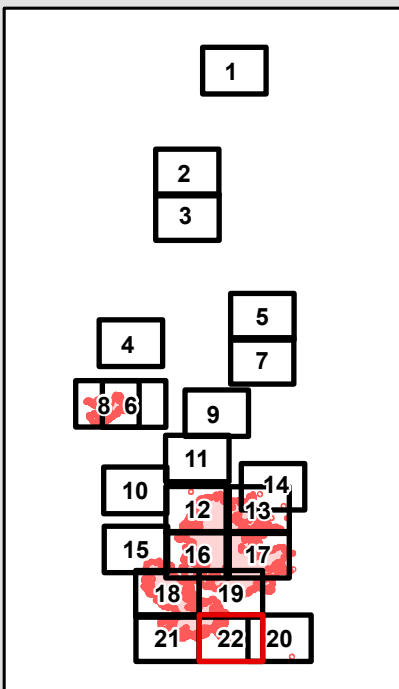


Branch Break

 Fire Edge

 Active

 Trail



0 0.1 0.3 0.5 Miles

Datum: NAD 1983 UTM Zone 10N

