

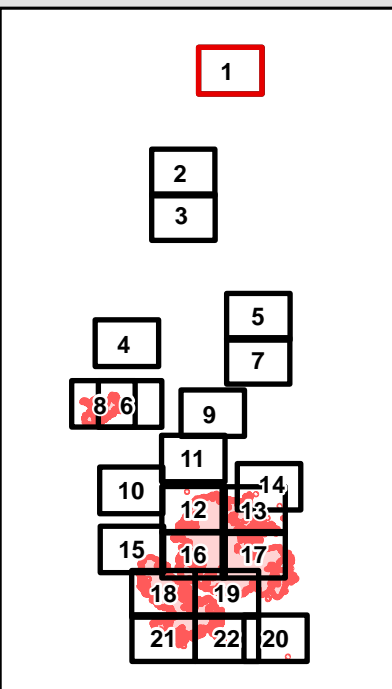
# IAP

River Complex  
CA - KNF - 006385

8/19/21 07:00

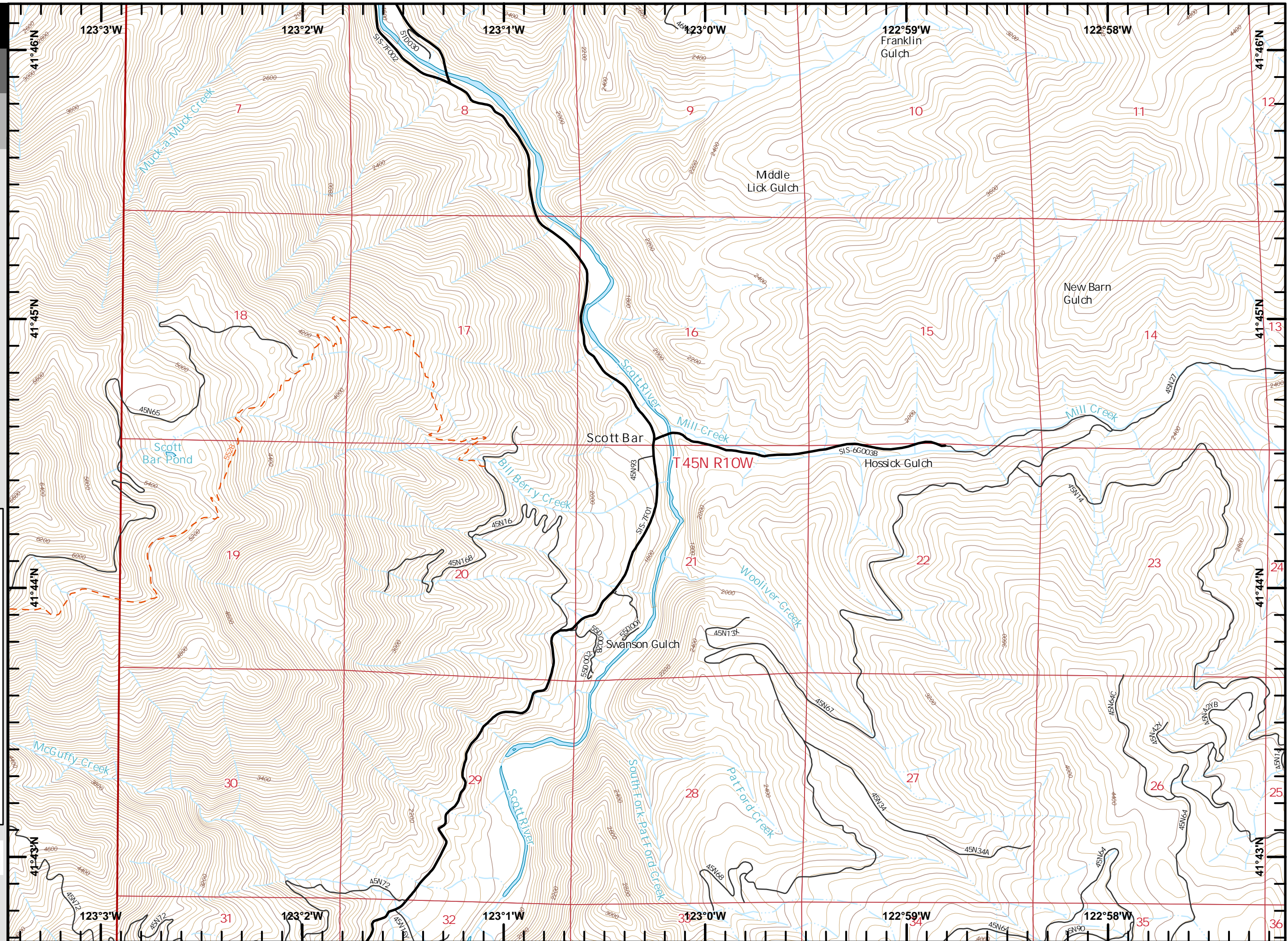
Page 1 of 22,  
Branch 1

--- Trail



0 0.1 0.3 0.5 Miles

Datum: NAD 1983 UTM Zone 10N





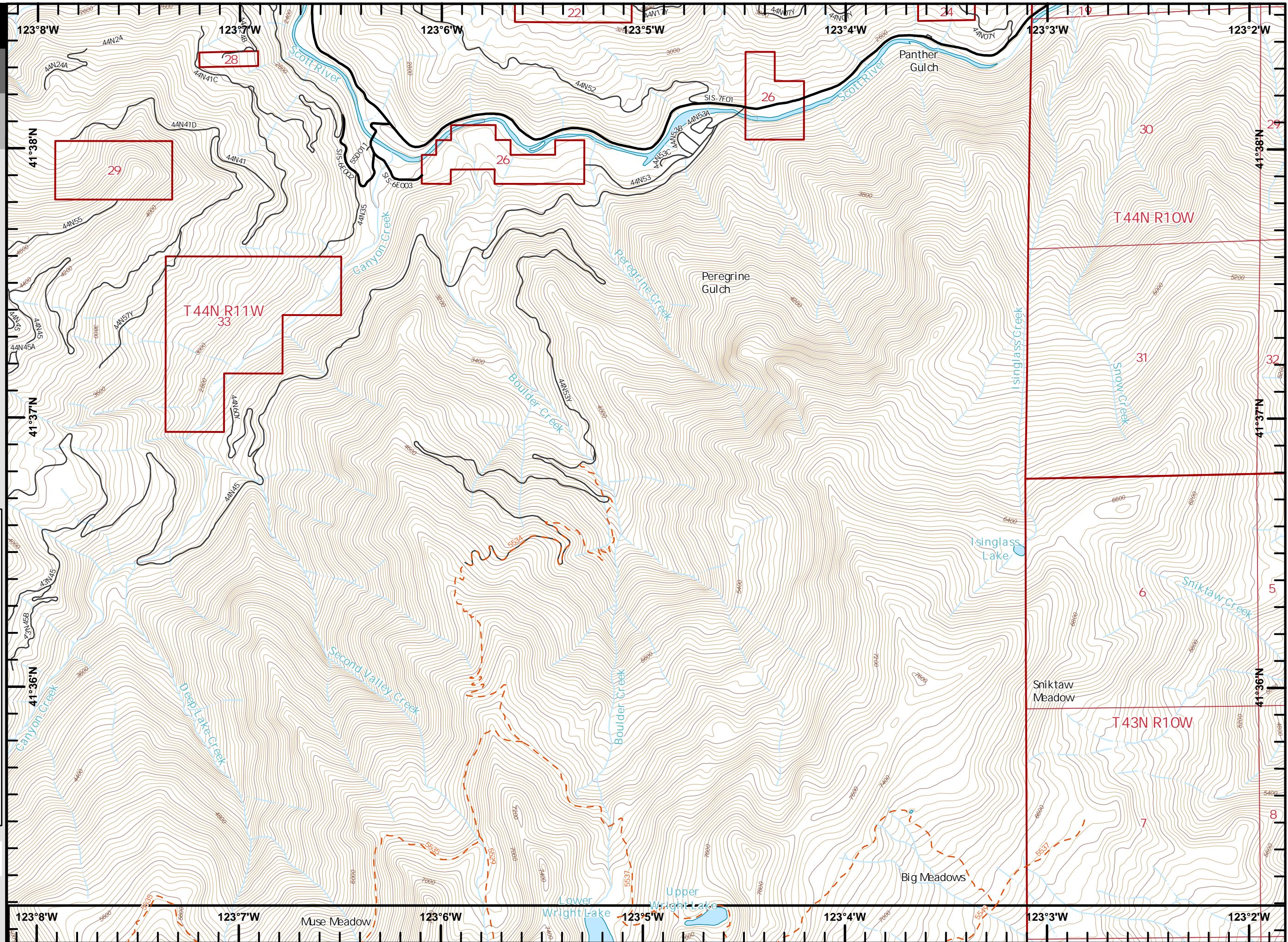
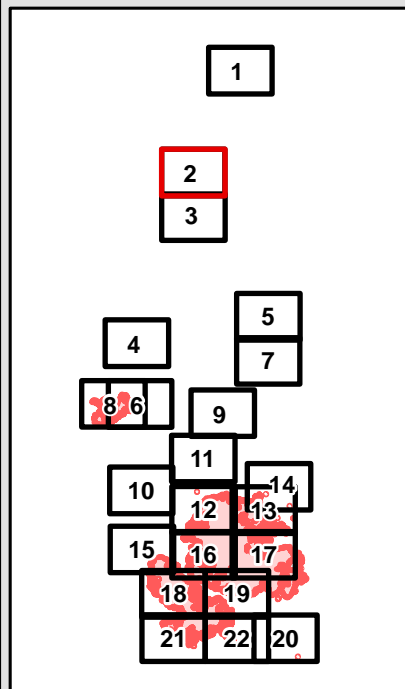
# IAP

River Complex  
CA - KNF - 006385

8/19/21 07:00

Page 2 of 22,  
Branch 1

--- Trail



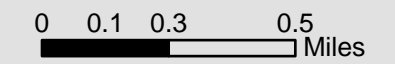
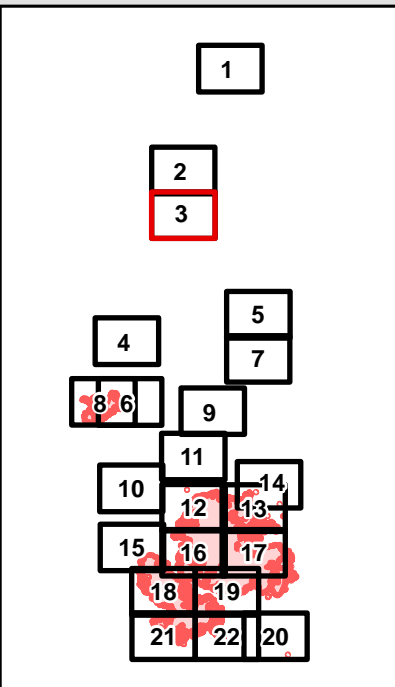
0 0.1 0.3 0.5 Miles

Datum: NAD 1983 UTM Zone 10N

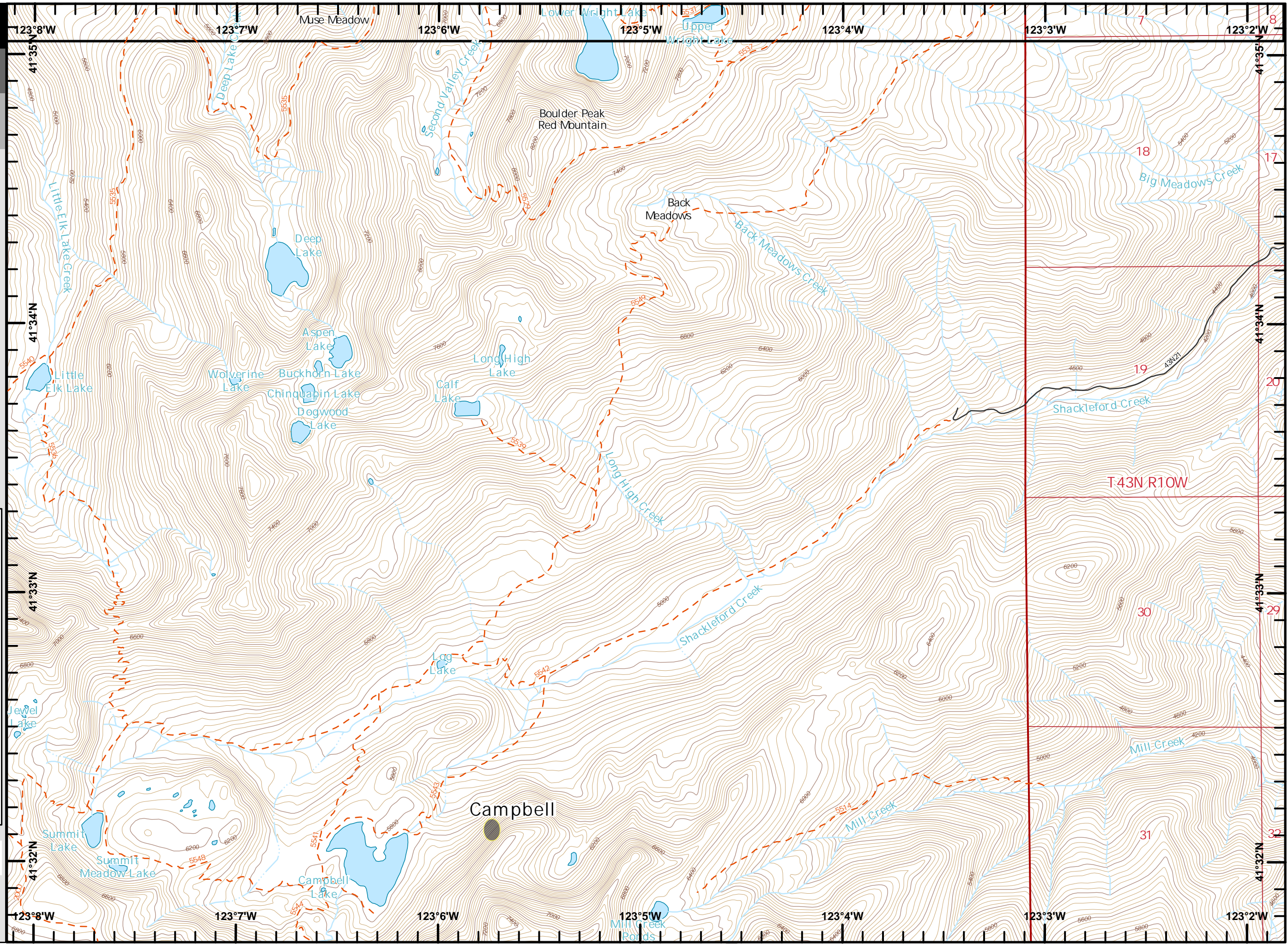




- Out
- Trail



Datum: NAD 1983 UTM Zone 10N





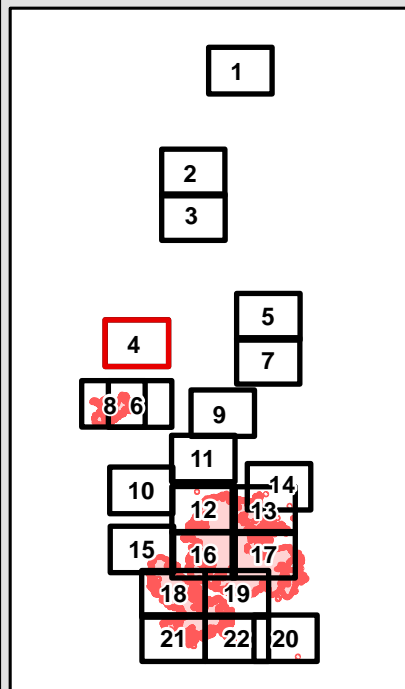
# IAP

River Complex  
CA - KNF - 006385

8/19/21 07:00

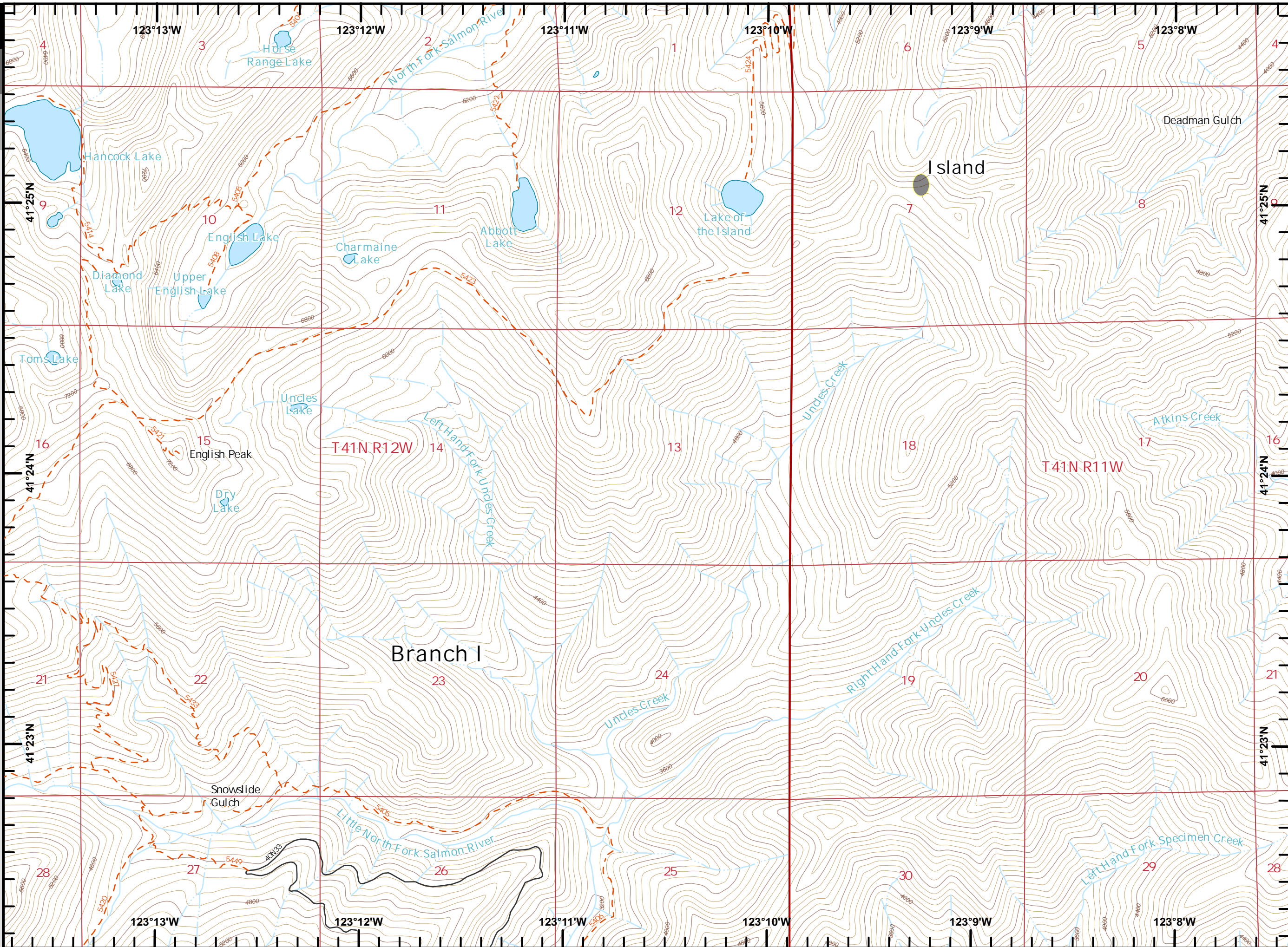
Page 4 of 22,  
Branch 1

- Out
- Trail



0 0.1 0.3 0.5 Miles

Datum: NAD 1983 UTM Zone 10N






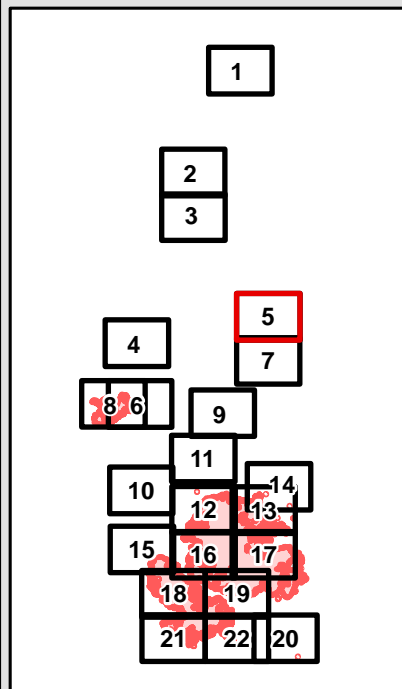
# IAP

River Complex  
CA - KNF - 006385

8/19/21 07:00

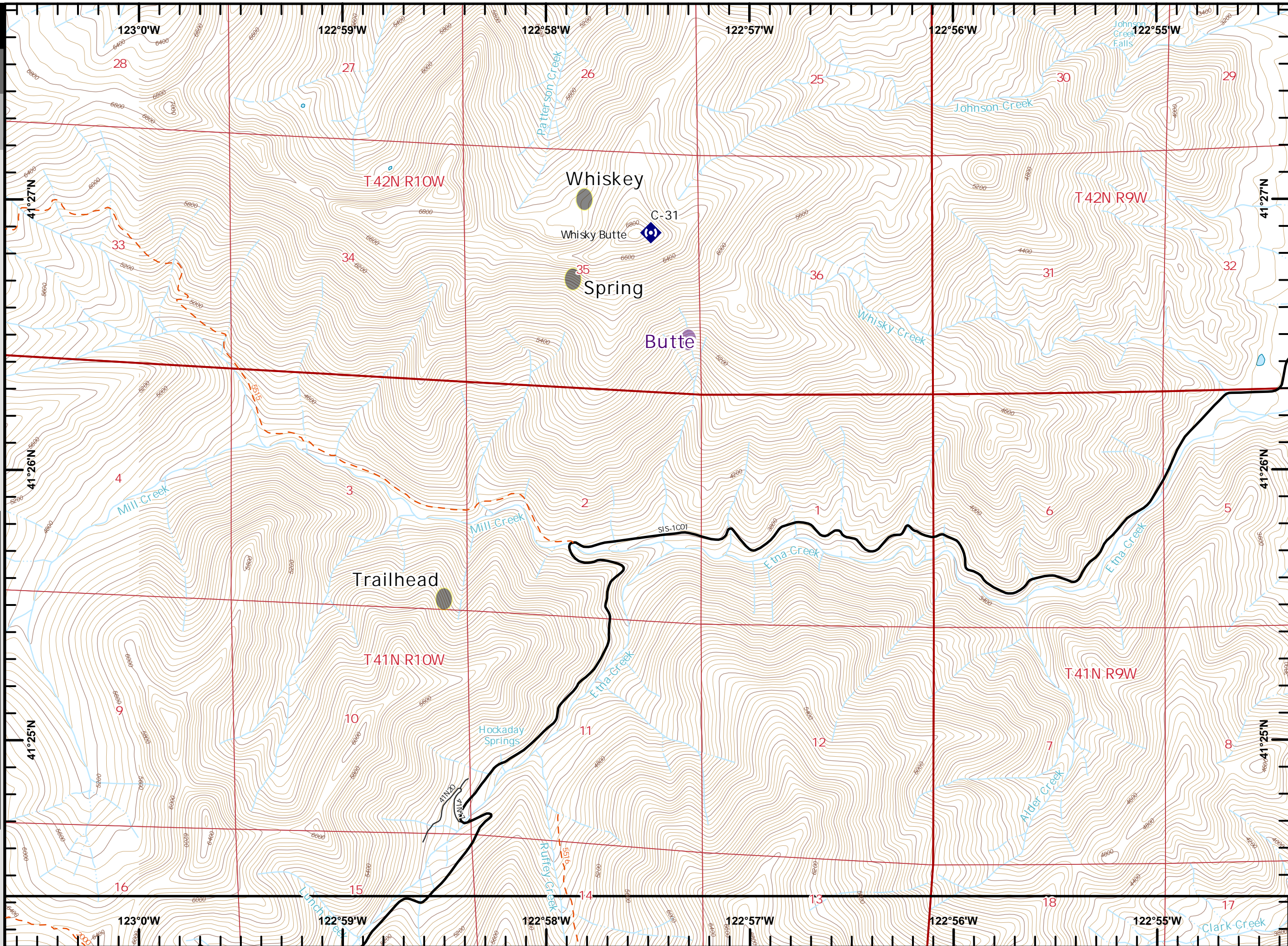
Page 5 of 22,  
Branch 1

-  Repeater
-  Out
-  UTL
-  Trail



0 0.1 0.3 0.5 Miles

Datum: NAD 1983 UTM Zone 10N





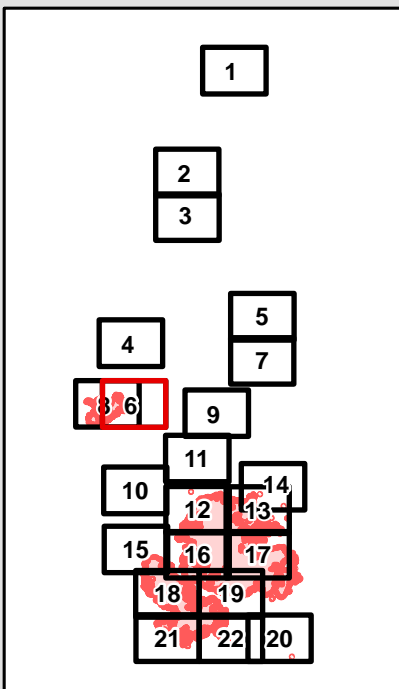
# IAP

River Complex  
CA - KNF - 006385

8/19/21 07:00

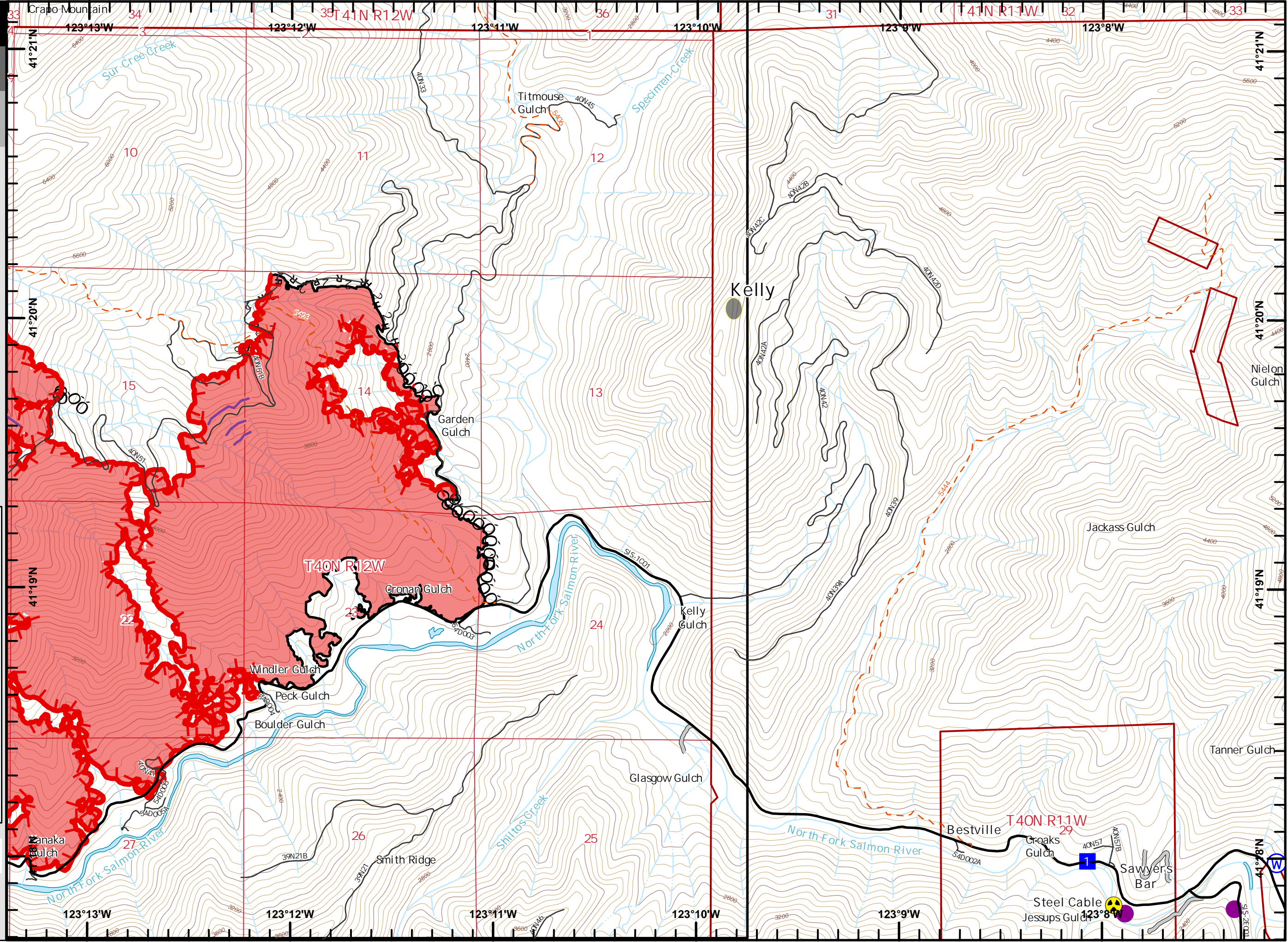
Page 6 of 22,  
Branch 1

- Helispot
- Drop Point
- Hazard
- Water Source
- Completed Dozer Line
- Completed Hand Line
- Completed Road as Line
- Access or Improved Road
- Retardant Drop
- Fire Edge
- Contained Line
- Active
- Out
- Trail



0 0.1 0.3 0.5 Miles

Datum: NAD 1983 UTM Zone 10N





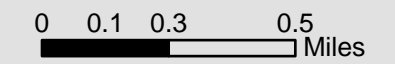
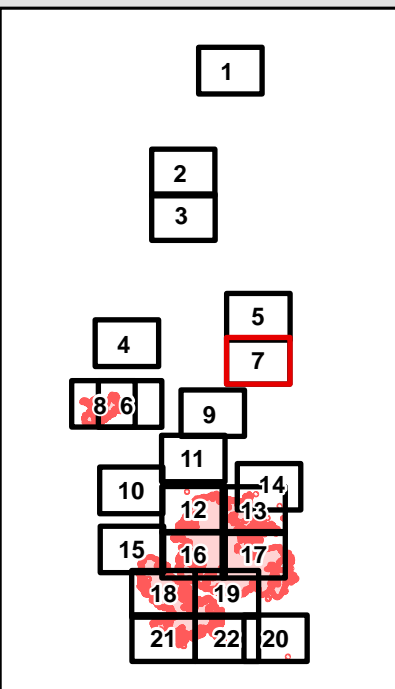
# IAP

River Complex  
CA - KNF - 006385

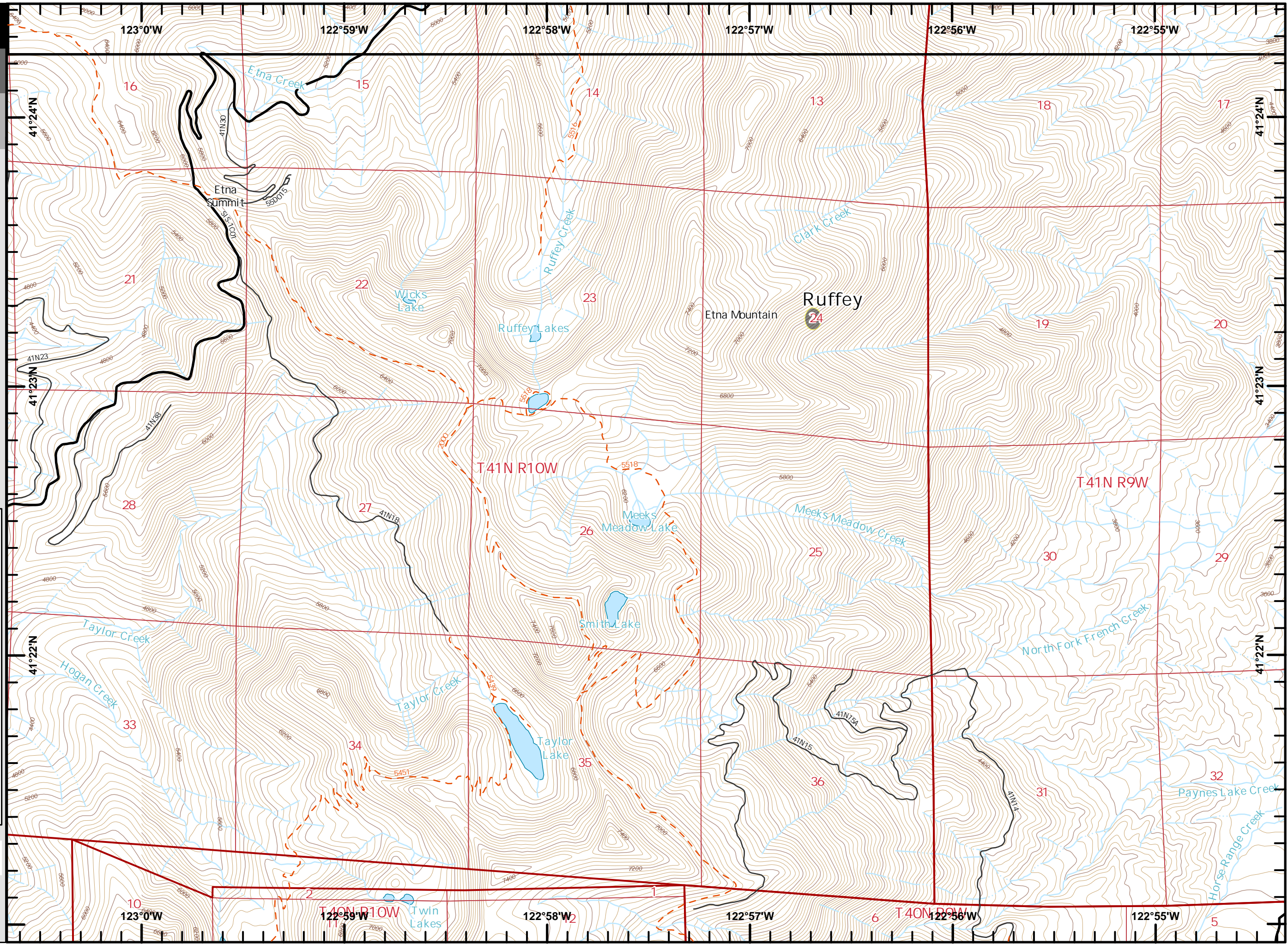
8/19/21 07:00

Page 7 of 22,  
Branch 1

- Out
- Trail



Datum: NAD 1983 UTM Zone 10N





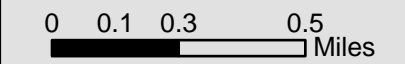
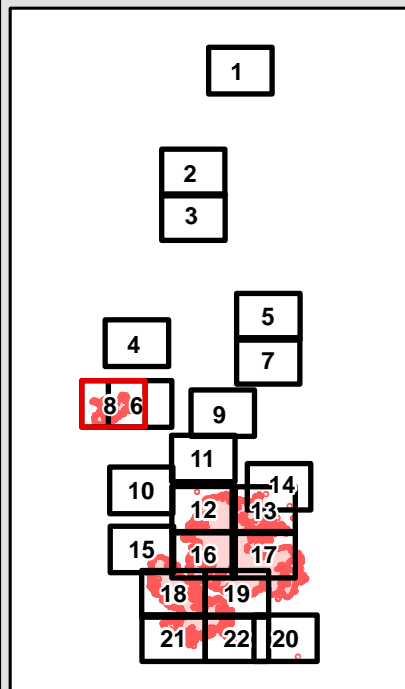
# IAP

River Complex  
CA - KNF - 006385

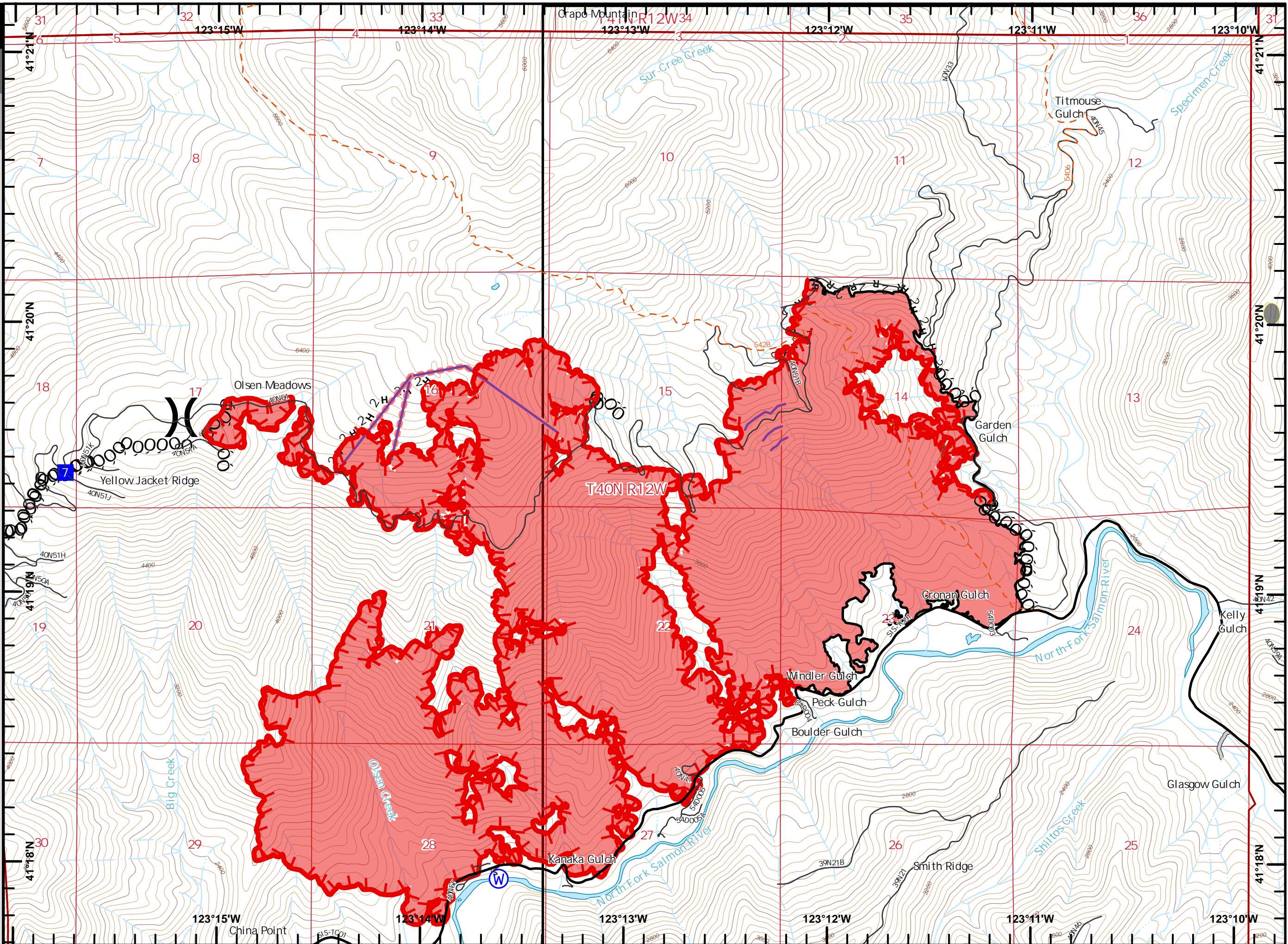
8/19/21 07:00

Page 8 of 22,  
Branch 1

- Division Break
- Drop Point
- Water Source
- Completed Dozer Line
- Completed Hand Line
- Completed Road as Line
- Access or Improved Road
- Retardant Drop
- Fire Edge
- Contained Line
- Active
- Out
- Trail



Datum: NAD 1983 UTM Zone 10N





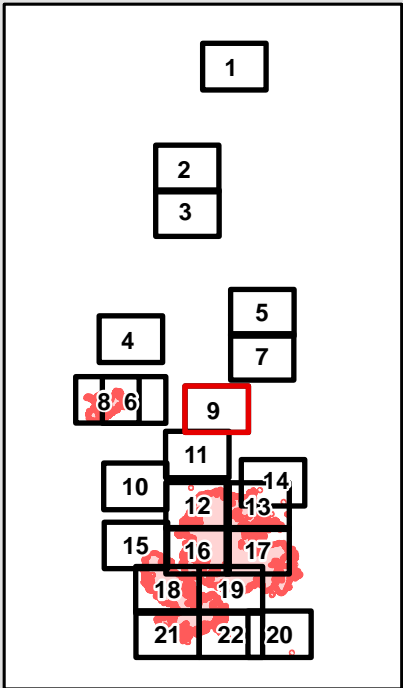
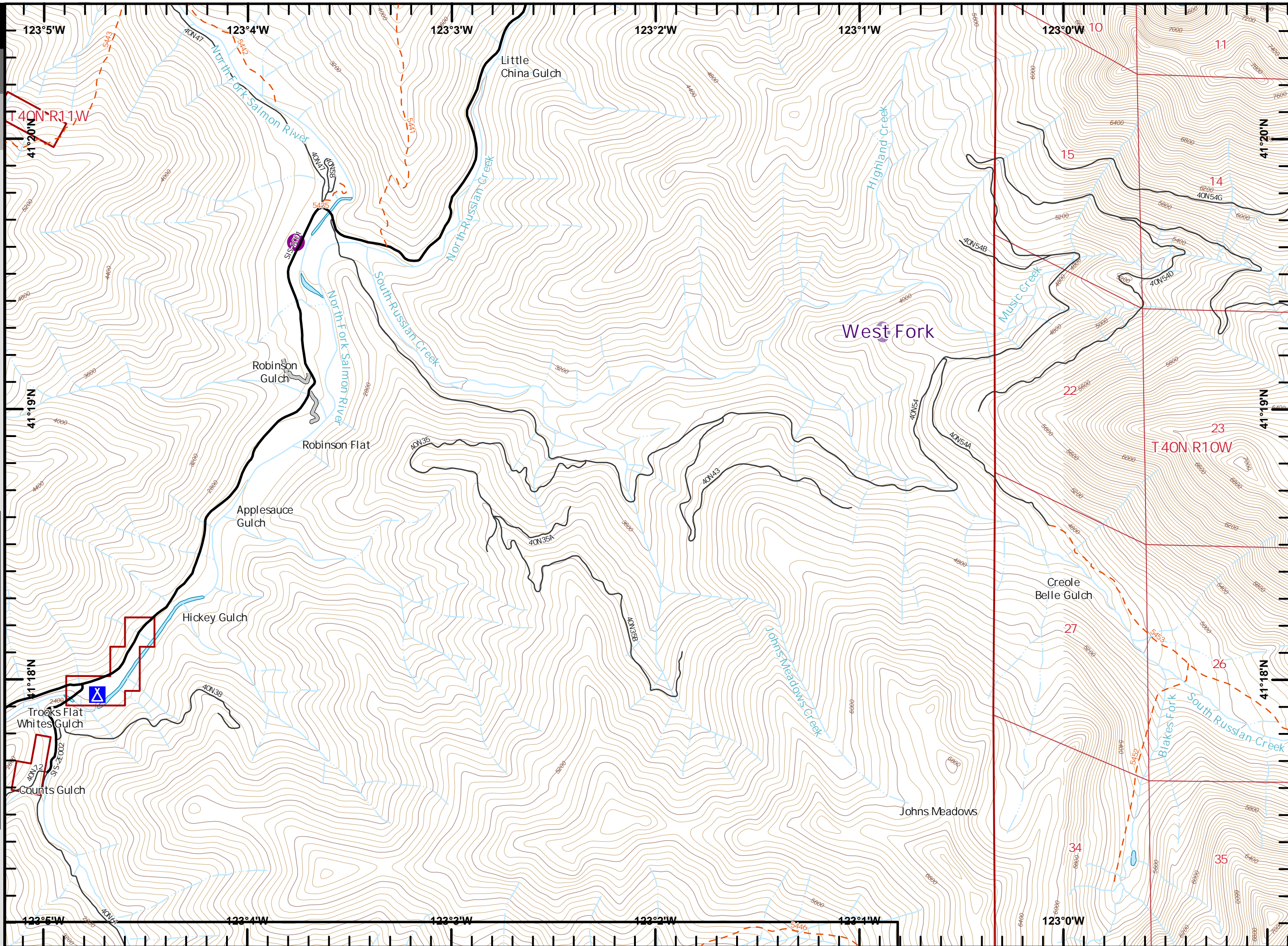
# IAP

River Complex  
CA - KNF - 006385

8/19/21 07:00



Page 9 of 22,  
Branch 1

-  Helispot
-  Camp
-  Access or Improved Road
-  UTL
-  Trail



0 0.1 0.3 0.5 Miles

Datum: NAD 1983 UTM Zone 10N





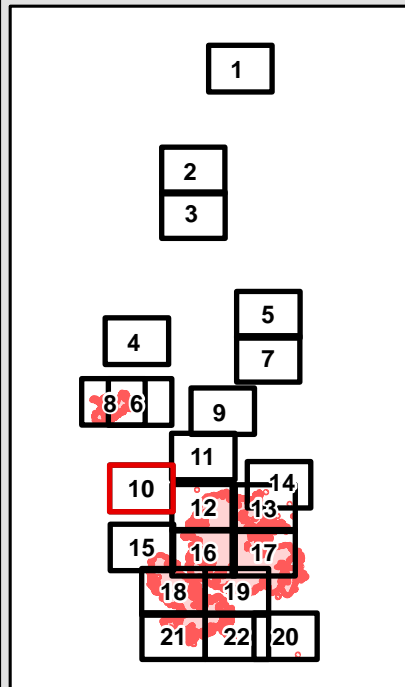
# IAP

River Complex  
CA - KNF - 006385

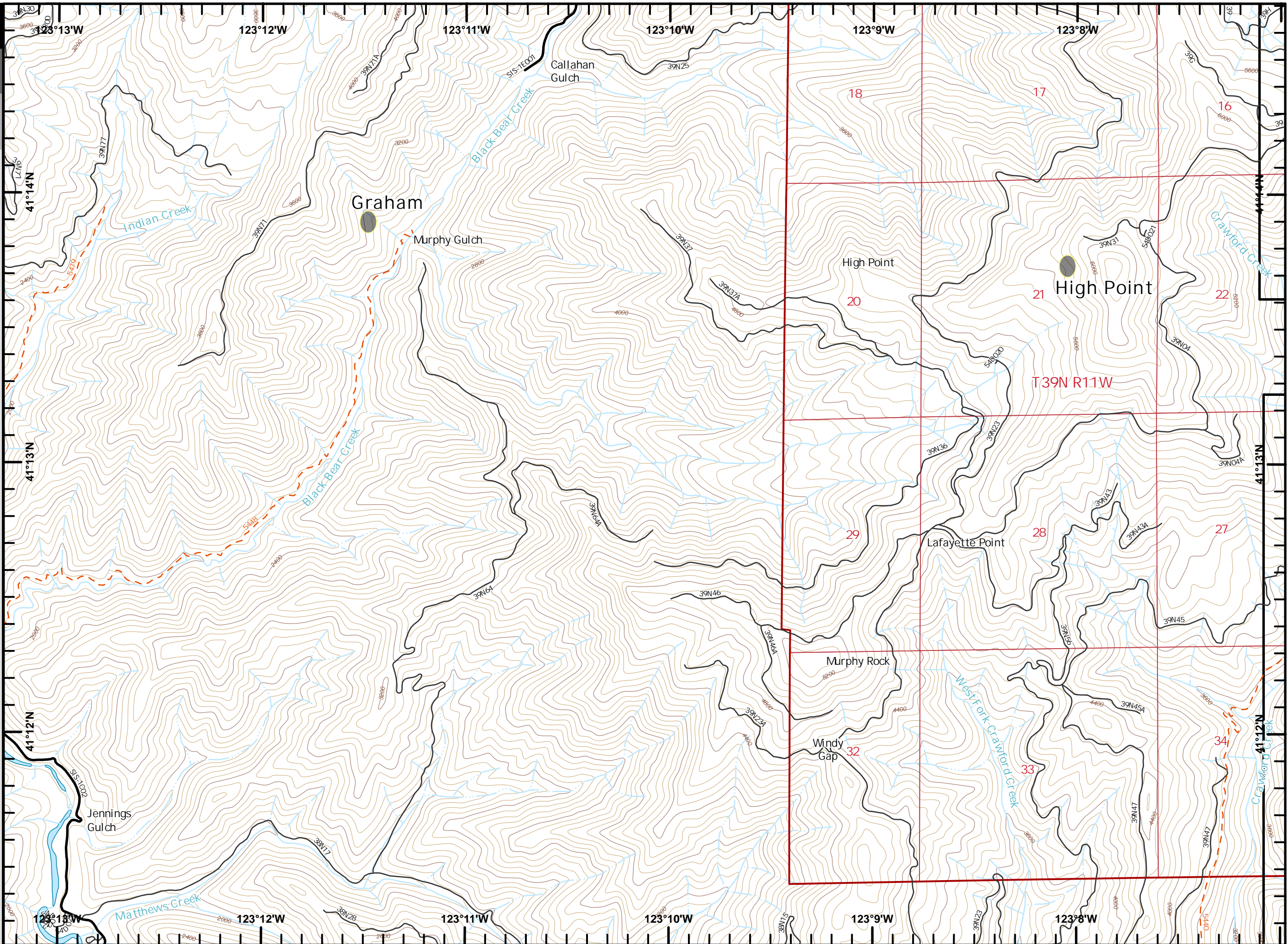
8/19/21 07:00

Page 10 of 22,  
Branch 10

- Out
- Trail



Datum: NAD 1983 UTM Zone 10N





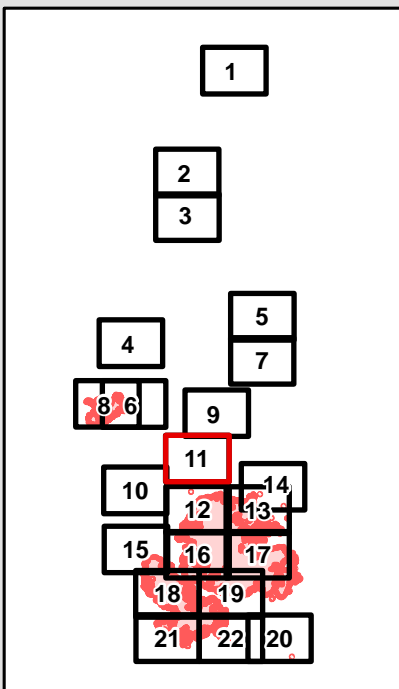
# IAP

River Complex  
CA - KNF - 006385

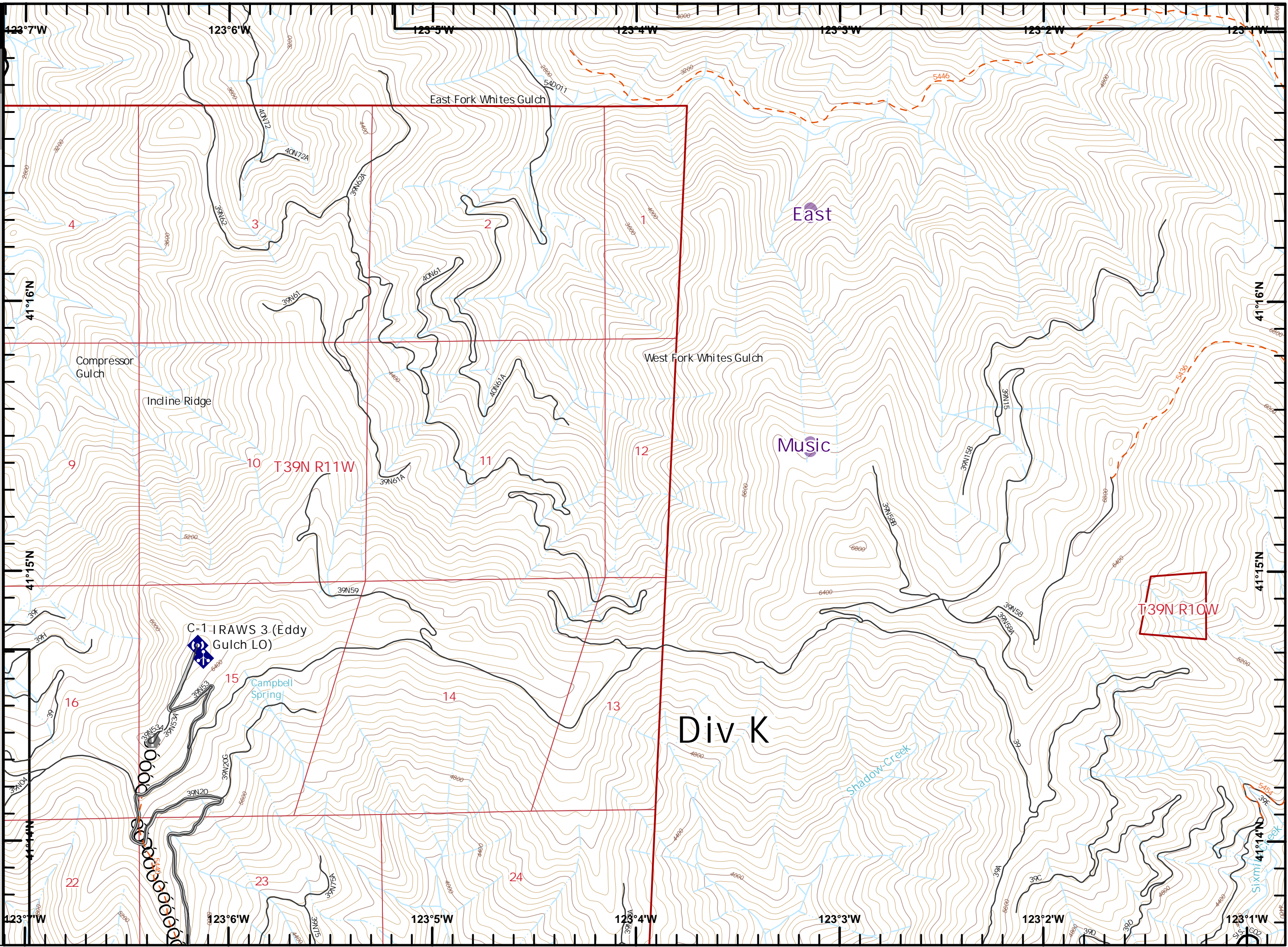
8/19/21 07:00

Page 11 of 22,  
Branch 10

- Value at Risk
- Mobile Weather Unit
- Repeater
- Completed Dozer Line
- Access or Improved Road
- UTL
- Trail



Datum: NAD 1983 UTM Zone 10N





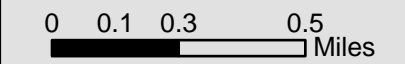
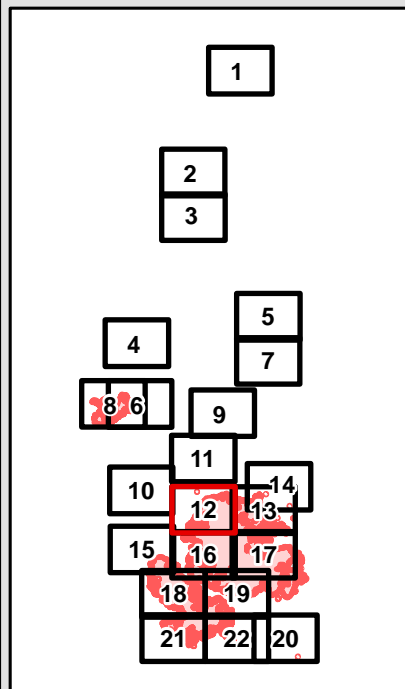
# IAP

River Complex  
CA - KNF - 006385

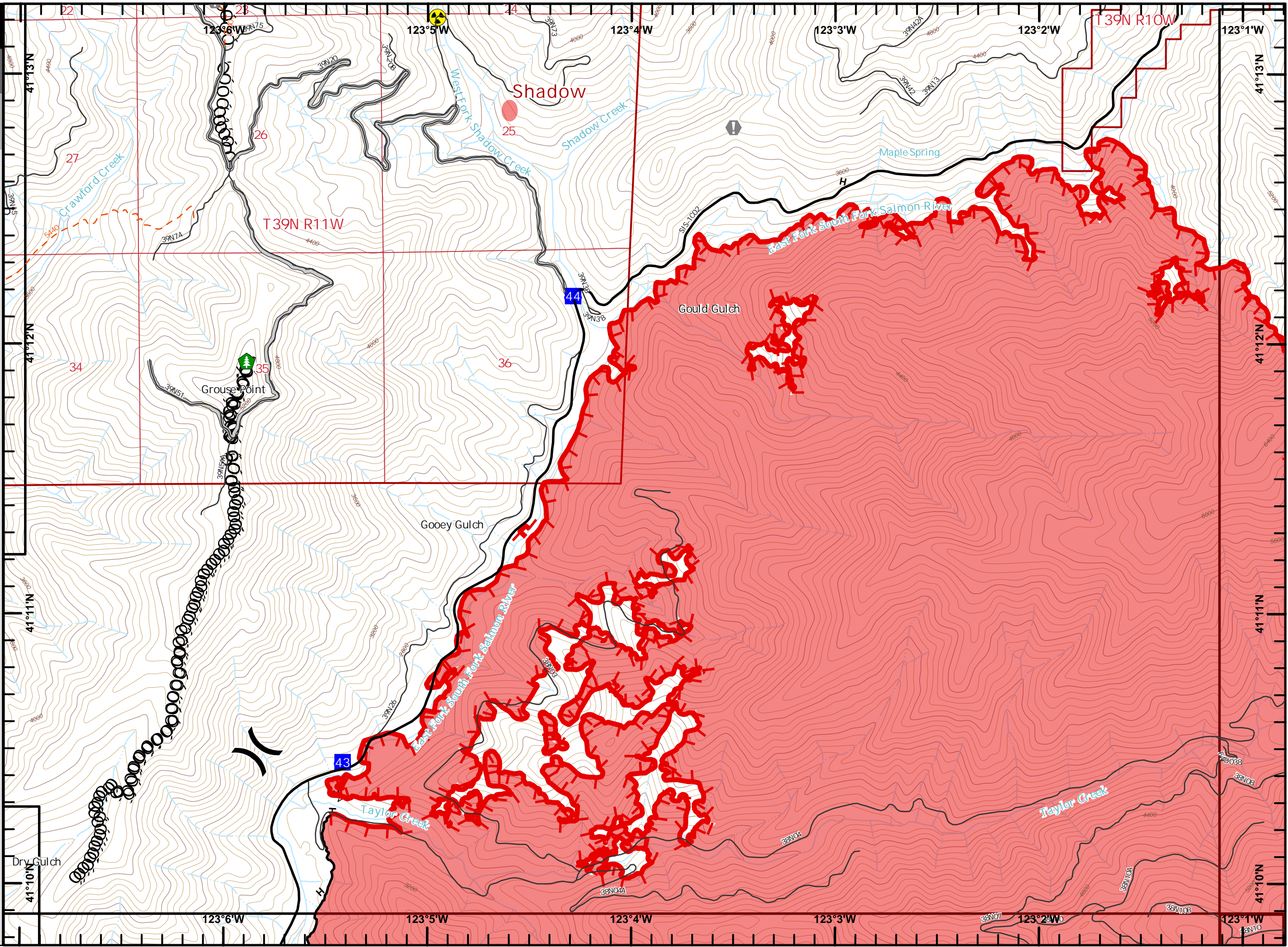
8/19/21 07:00

Page 12 of 22,  
Branch 10

- Division Break
- Drop Point
- Value at Risk
- Hazard Tree
- Hazard
- Completed Dozer Line
- Completed Hand Line
- Access or Improved Road
- Fire Edge
- Contained Line
- Active
- Trail



Datum: NAD 1983 UTM Zone 10N





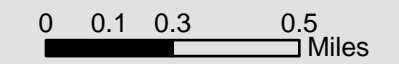
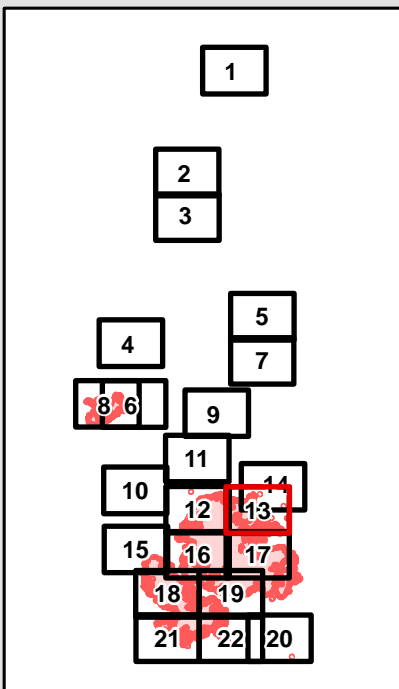
# IAP

River Complex  
CA - KNF - 006385

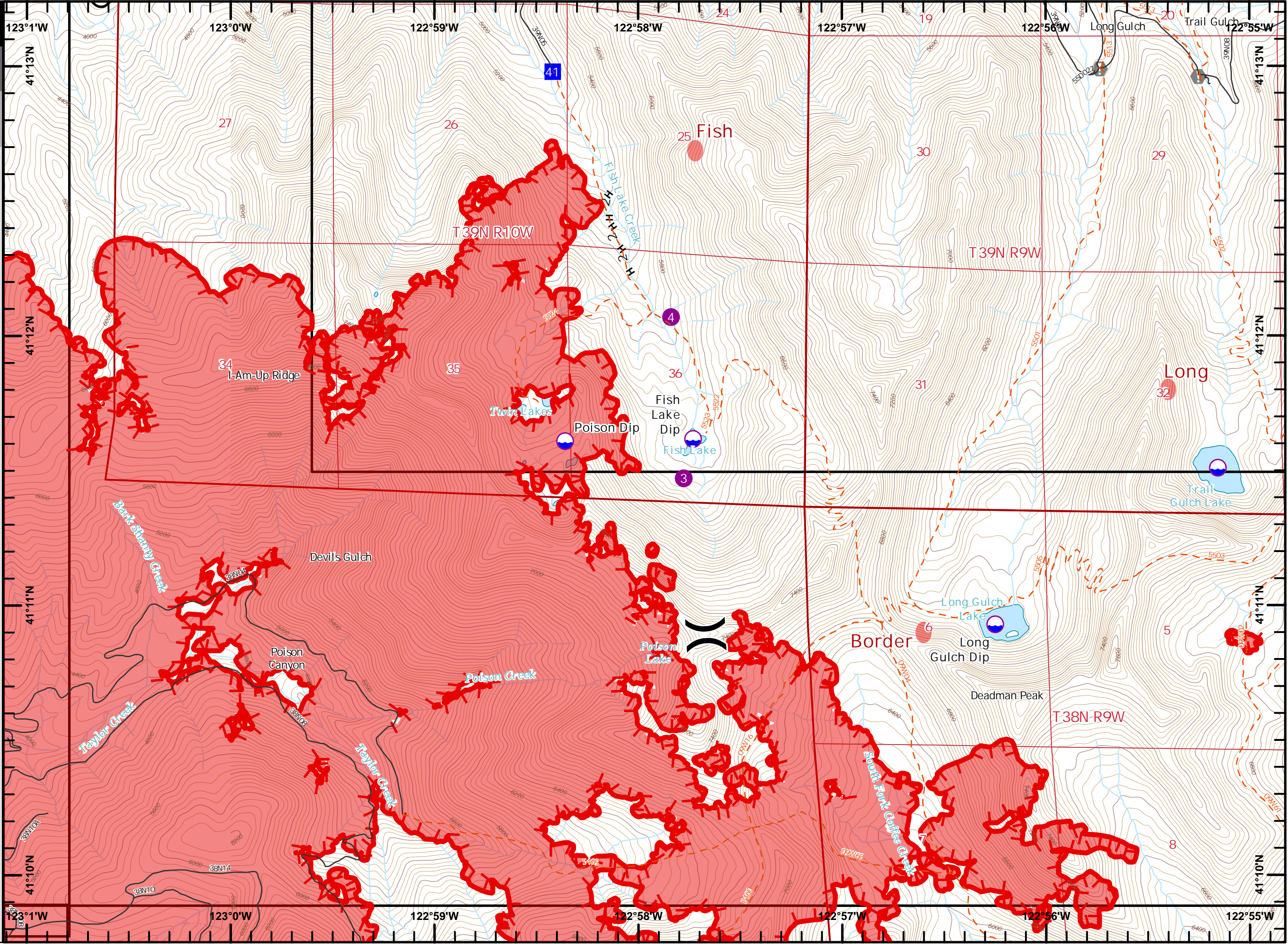
8/19/21 07:00

Page 13 of 22,  
Branch 10

- Dip Site
- Helispot
- Division Break
- Drop Point
- Value at Risk
- Completed Hand Line
- Fire Edge
- Active
- Trail



Datum: NAD 1983 UTM Zone 10N


















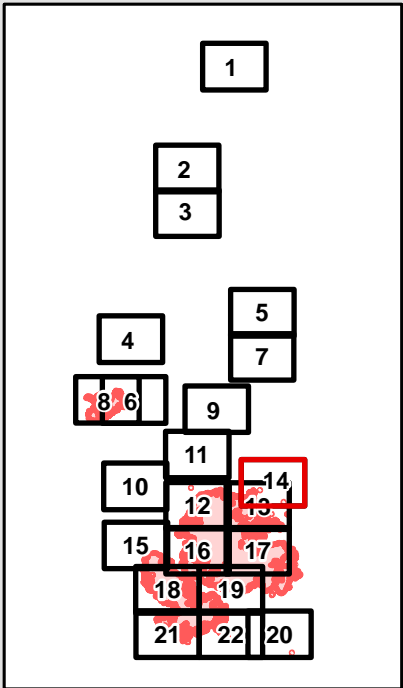
# IAP

River Complex  
CA - KNF - 006385

8/19/21 07:00

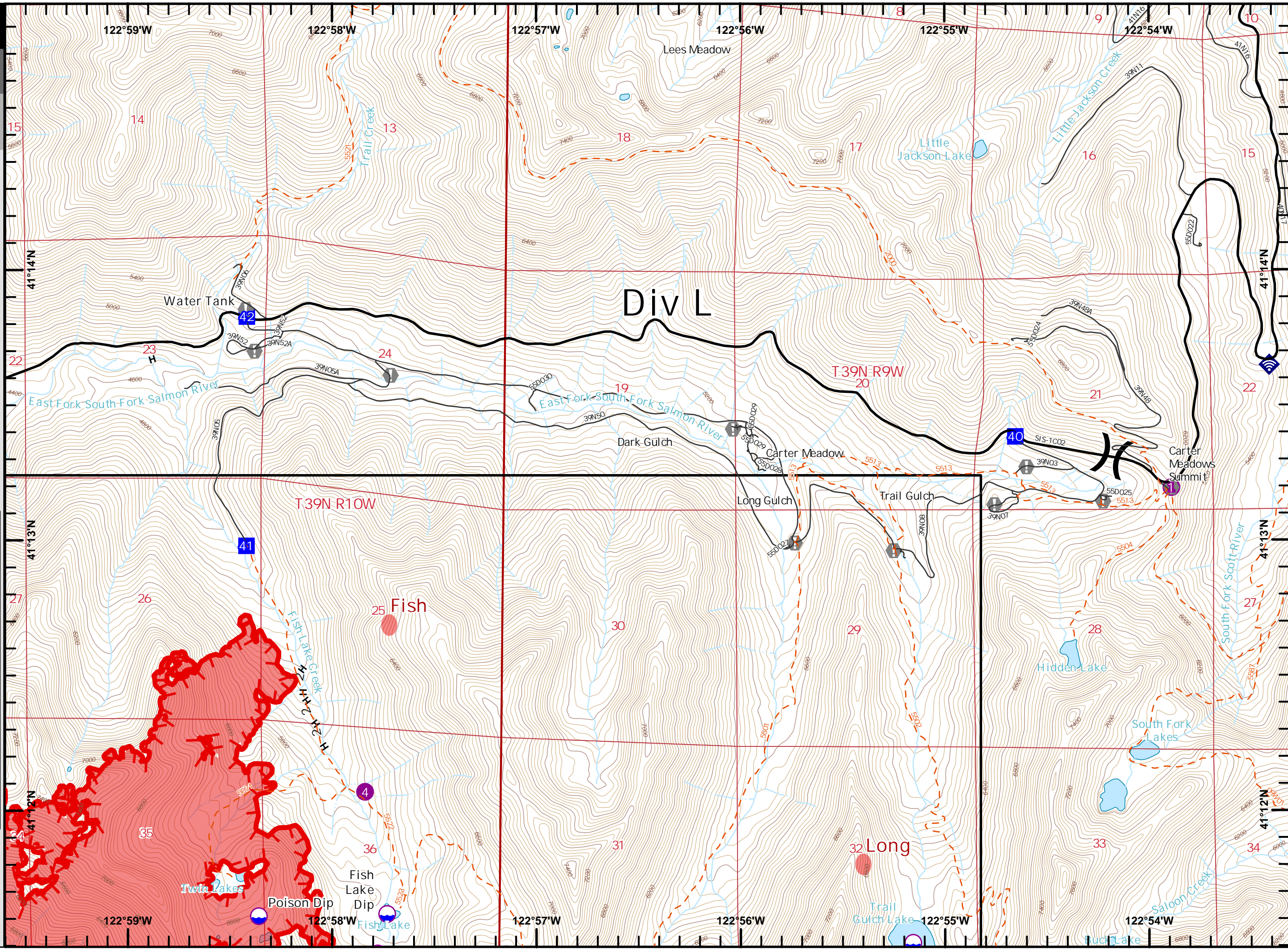
Page 14 of 22,  
Branch 10

-  Dip Site
-  Helispot
-  Division Break
-  Drop Point
-  Value at Risk
-  Internet Access
-  Completed Hand Line
-  Fire Edge
-  Active
-  Trail



0 0.1 0.3 0.5 Miles

Datum: NAD 1983 UTM Zone 10N





# IAP

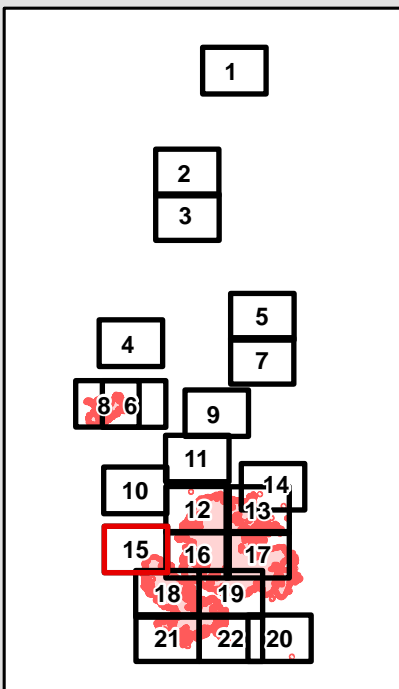
## River Complex

CA - KNF - 006385

8/19/21 07:00

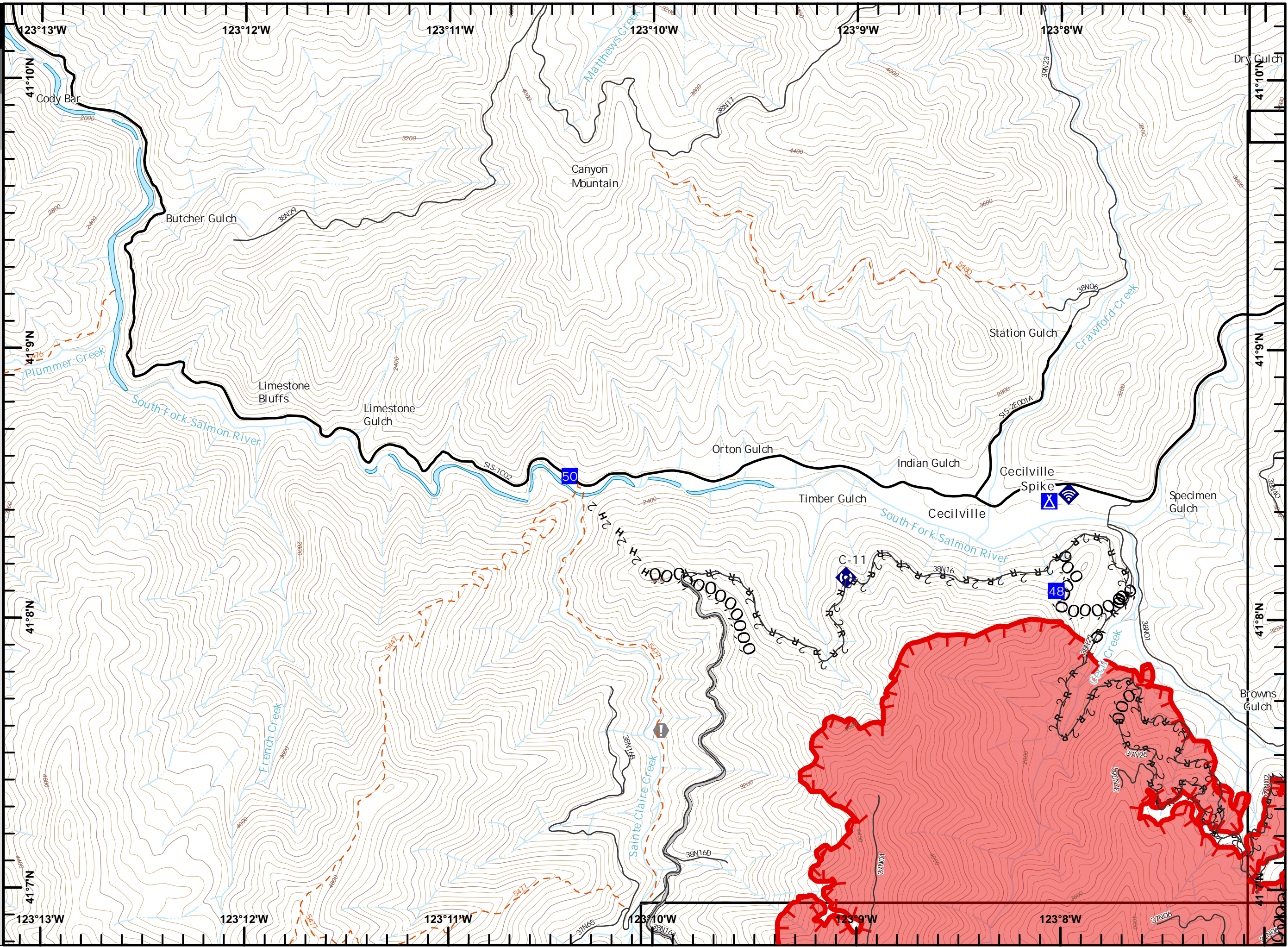
Page 15 of 22,  
Branch 10

- Drop Point
- Camp
- Value at Risk
- Internet Access
- Repeater
- Completed Dozer Line
- Completed Hand Line
- Completed Road as Line
- Access or Improved Road
- Fire Edge
- Active
- Trail



0 0.1 0.3 0.5 Miles

Datum: NAD 1983 UTM Zone 10N





# IAP

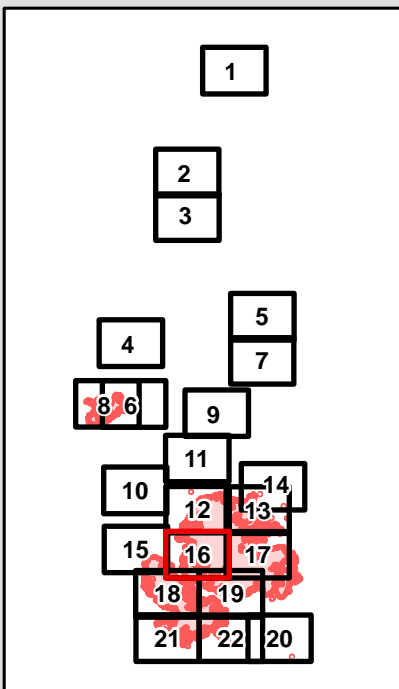
River Complex

CA - KNF - 006385

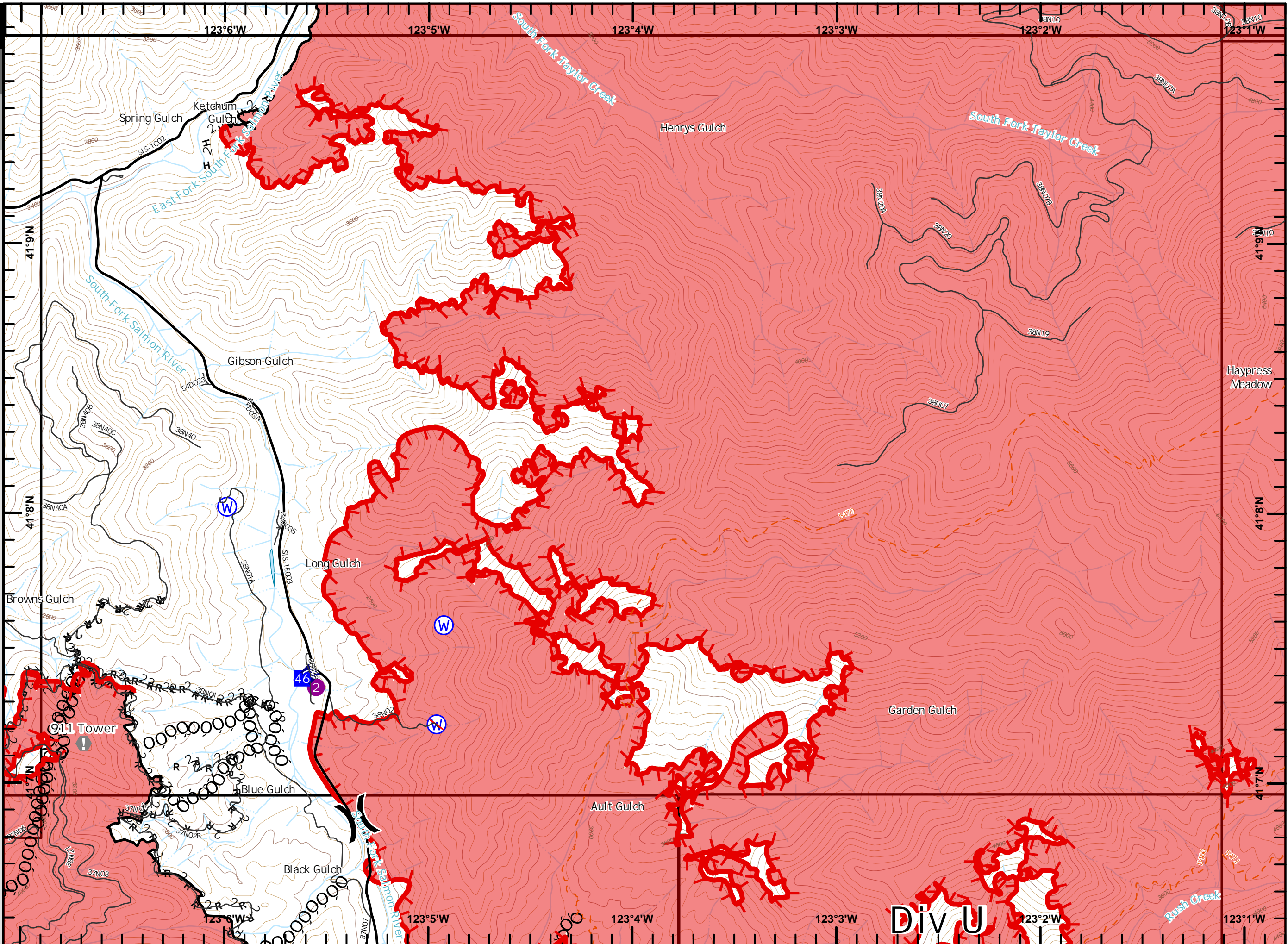
8/19/21 07:00

Page 16 of 22,  
Branch 10

- Helispot
- Division Break
- Drop Point
- Value at Risk
- Internet Access
- Water Source
- Restricted Water Source
- Completed Dozer Line
- Completed Hand Line
- Completed Road as Line
- Fire Edge
- Contained Line
- Active
- Trail



Datum: NAD 1983 UTM Zone 10N



Div U




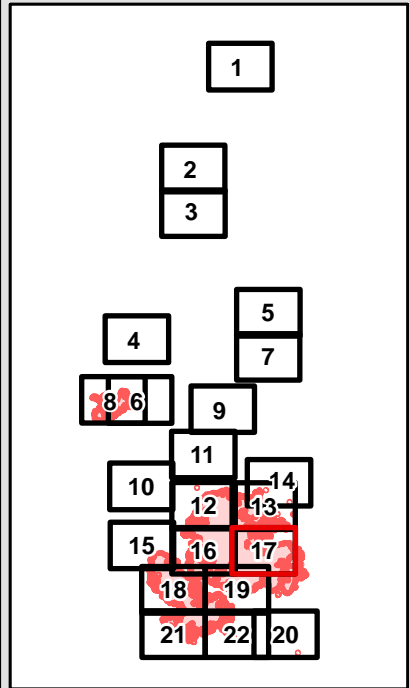
# IAP

River Complex  
CA - KNF - 006385

8/19/21 07:00

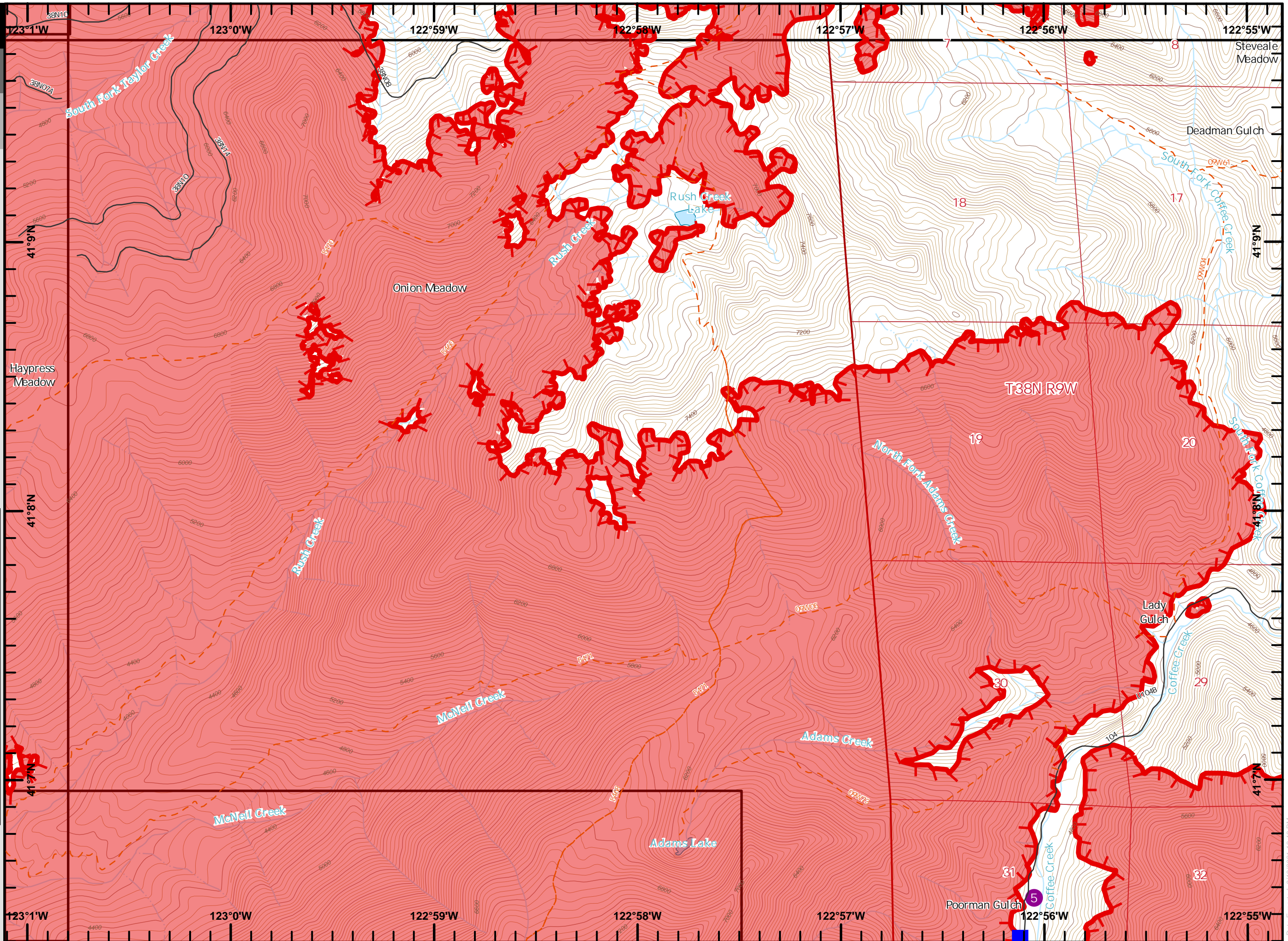
Page 17 of 22,  
Branch 10

-  Helispot
-  Drop Point
-  Fire Edge
-  Active
-  Trail



0 0.1 0.3 0.5 Miles

Datum: NAD 1983 UTM Zone 10N





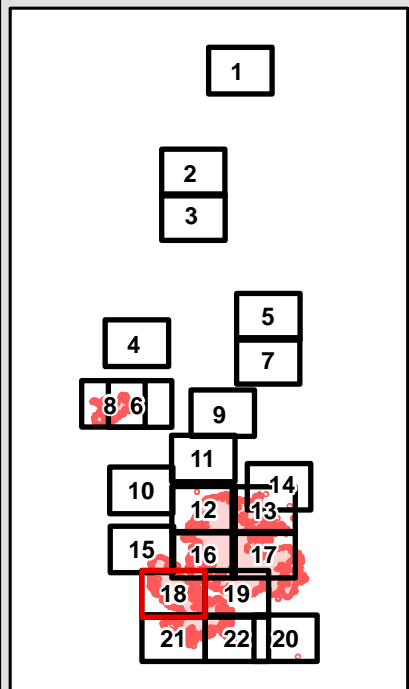
# IAP

River Complex  
CA - KNF - 006385

8/19/21 07:00

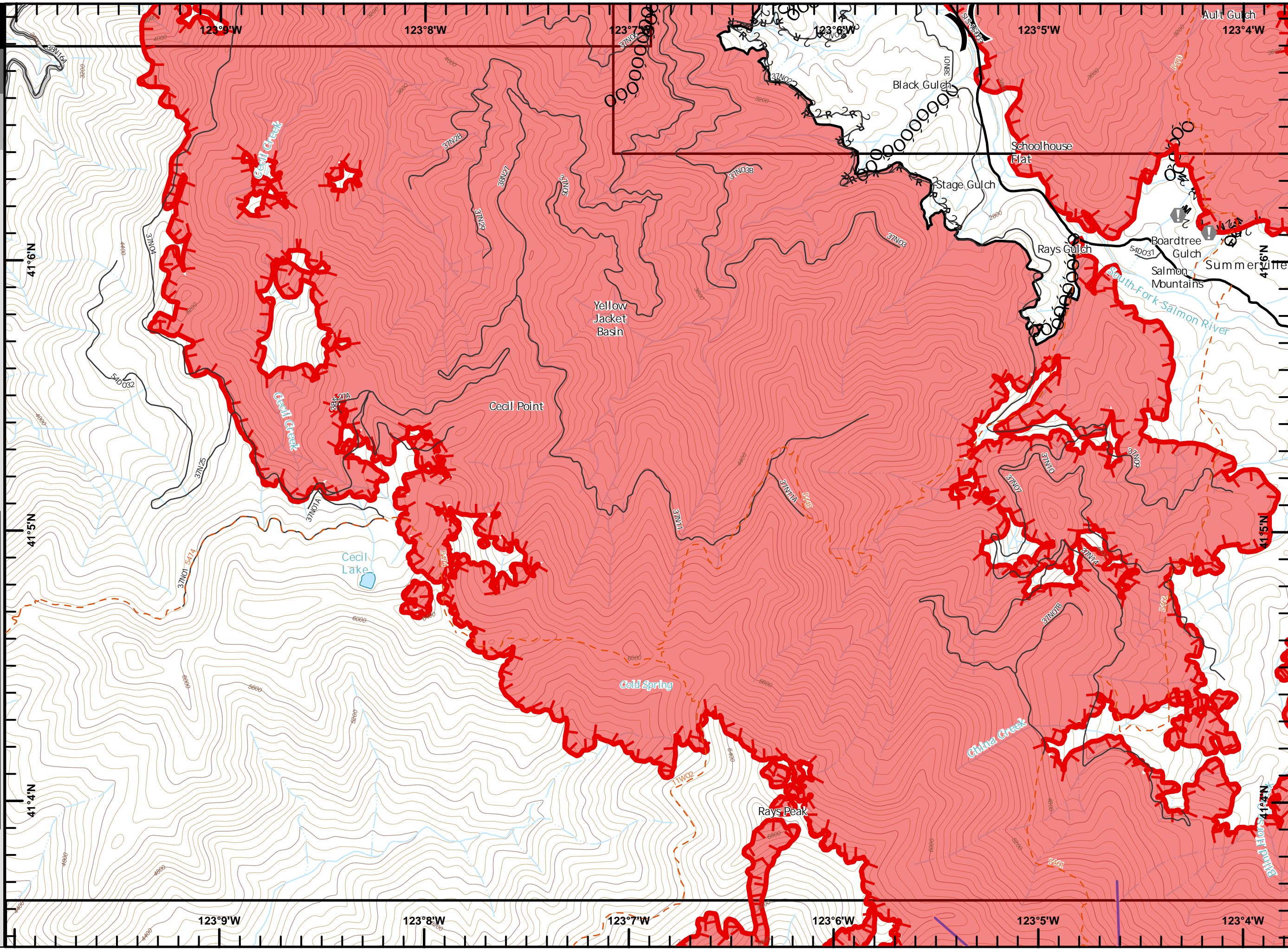
Page 18 of 22,  
Branch 10

- Division Break
- Value at Risk
- Hazard
- Completed Dozer Line
- Completed Hand Line
- Completed Mixed Construction Line
- Completed Road as Line
- Access or Improved Road
- Retardant Drop
- Fire Edge
- Contained Line
- Active
- Trail



0 0.1 0.3 0.5 Miles

Datum: NAD 1983 UTM Zone 10N





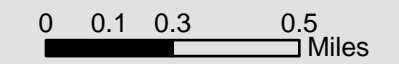
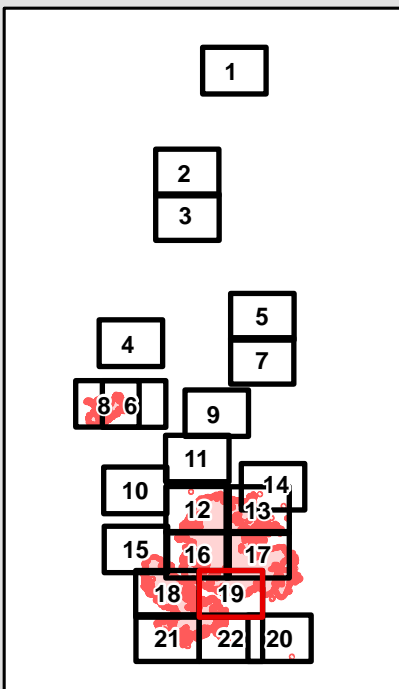
# IAP

River Complex  
CA - KNF - 006385

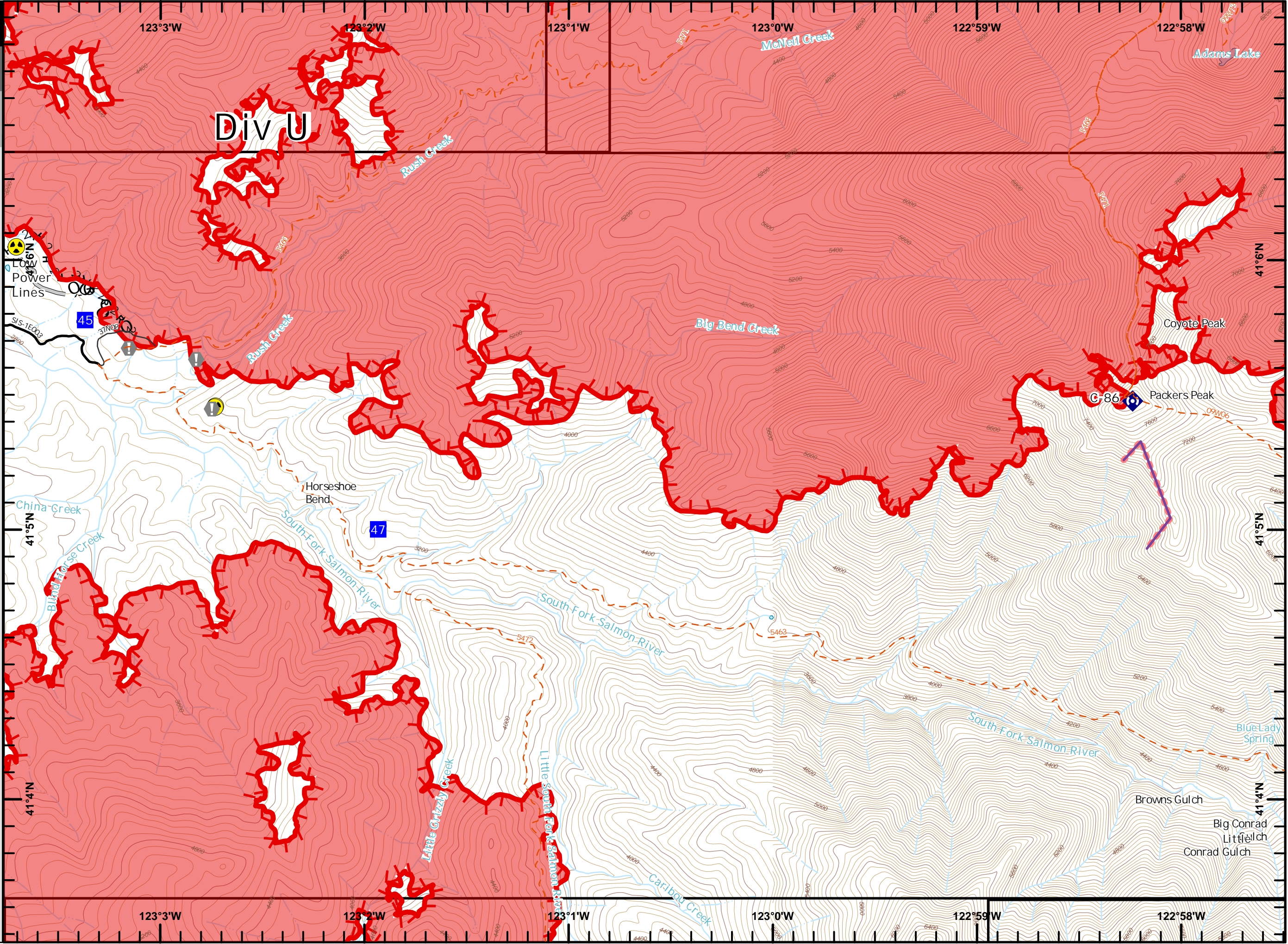
8/19/21 07:00

Page 19 of 22,  
Branch 10

- Drop Point
- Value at Risk
- Repeater
- Hazard
- Completed Dozer Line
- Completed Hand Line
- Completed Road as Line
- Access or Improved Road
- Retardant Drop
- Fire Edge
- Active
- Trail



Datum: NAD 1983 UTM Zone 10N












# IAP


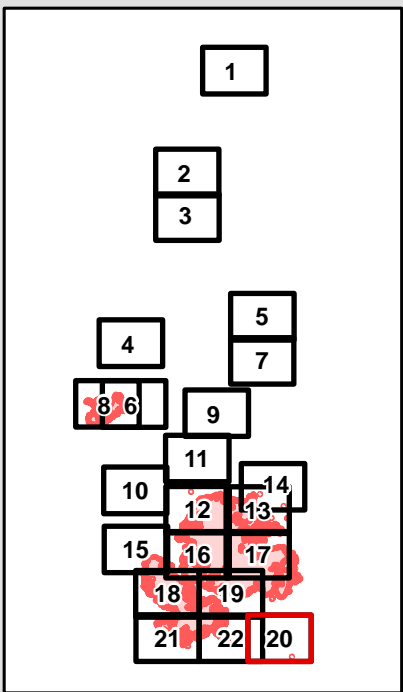
## River Complex

CA - KNF - 006385

8/19/21 07:00

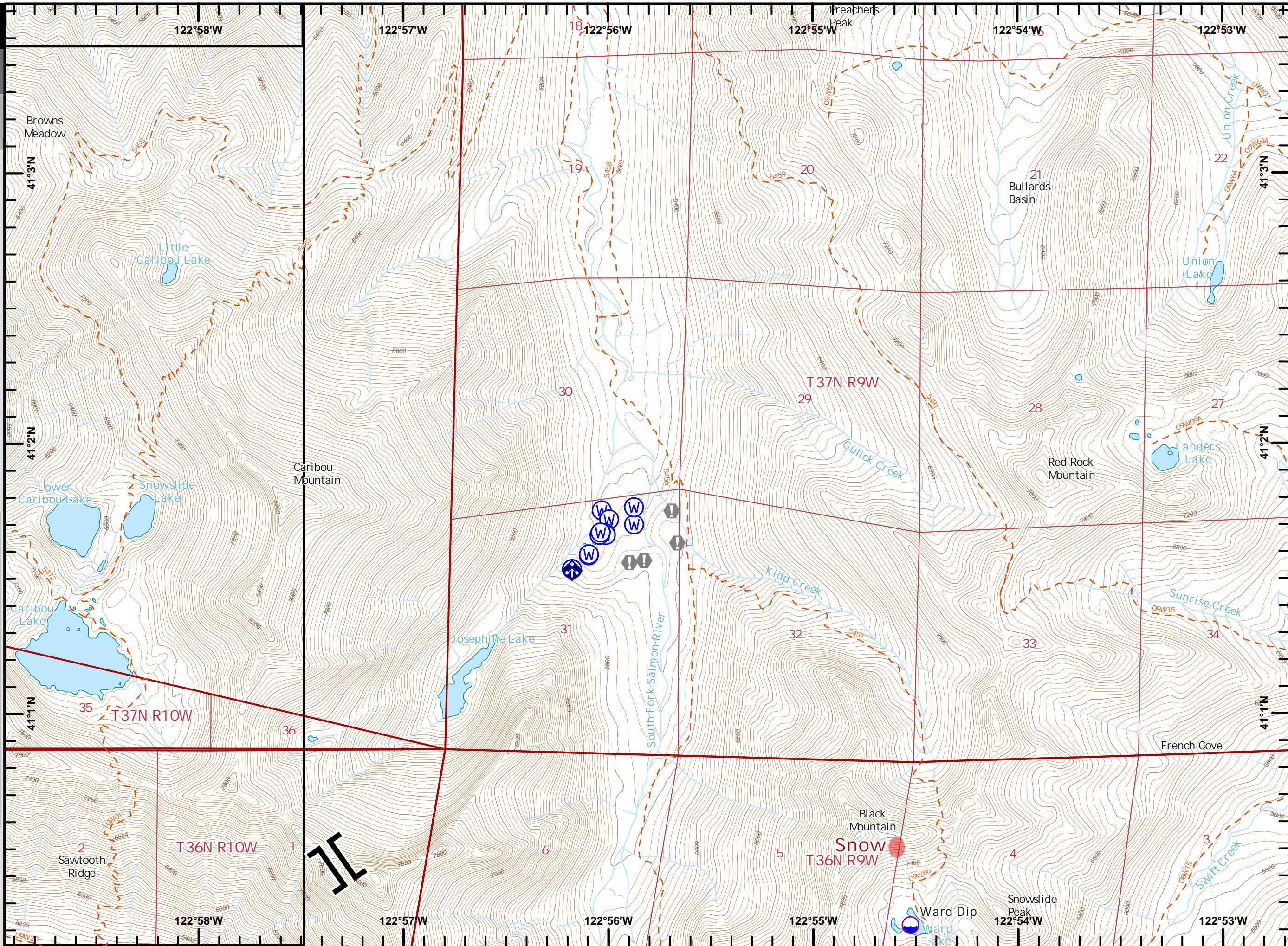

Page 20 of 22,  
Branch 10

-  Dip Site
-  Branch Break
-  Value at Risk
-  Mobile Weather Unit
-  Water Source
-  Active
-  Trail



0 0.1 0.3 0.5 Miles

Datum: NAD 1983 UTM Zone 10N





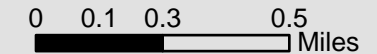
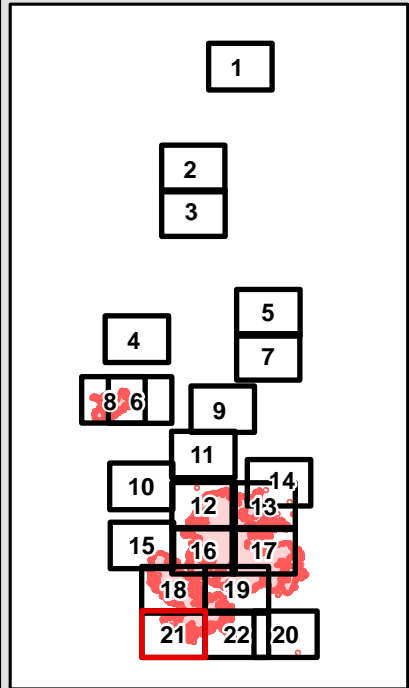
# IAP

River Complex  
CA - KNF - 006385

8/19/21 07:00

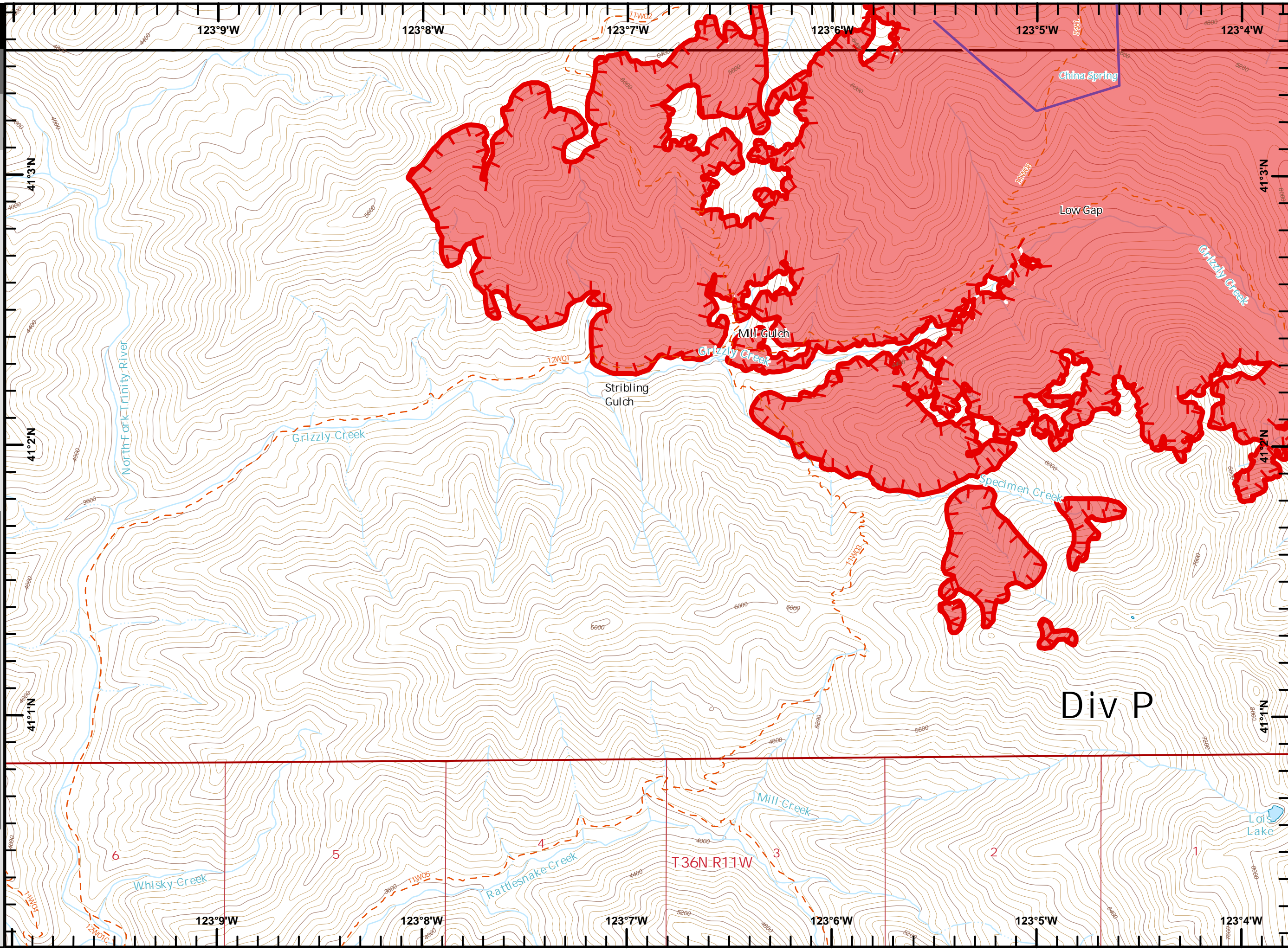

Page 21 of 22,  
Branch 10

-  Retardant Drop
-  Fire Edge
-  Active
-  Trail



0 0.1 0.3 0.5 Miles

Datum: NAD 1983 UTM Zone 10N





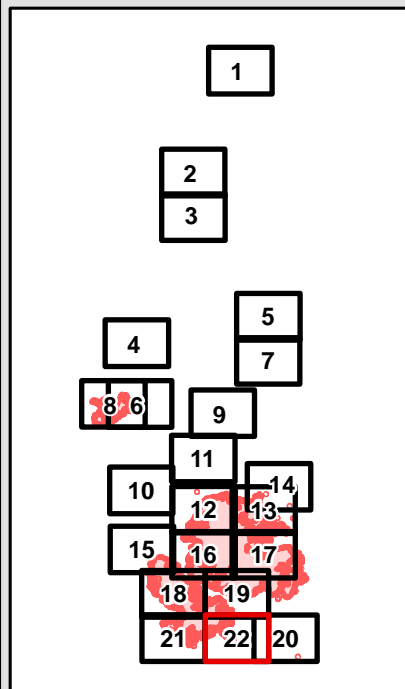
# IAP

River Complex  
CA - KNF - 006385

8/19/21 07:00

Page 22 of 22,  
Branch 10

-  Fire Edge
-  Active
-  Trail



0 0.1 0.3 0.5 Miles

Datum: NAD 1983 UTM Zone 10N

