

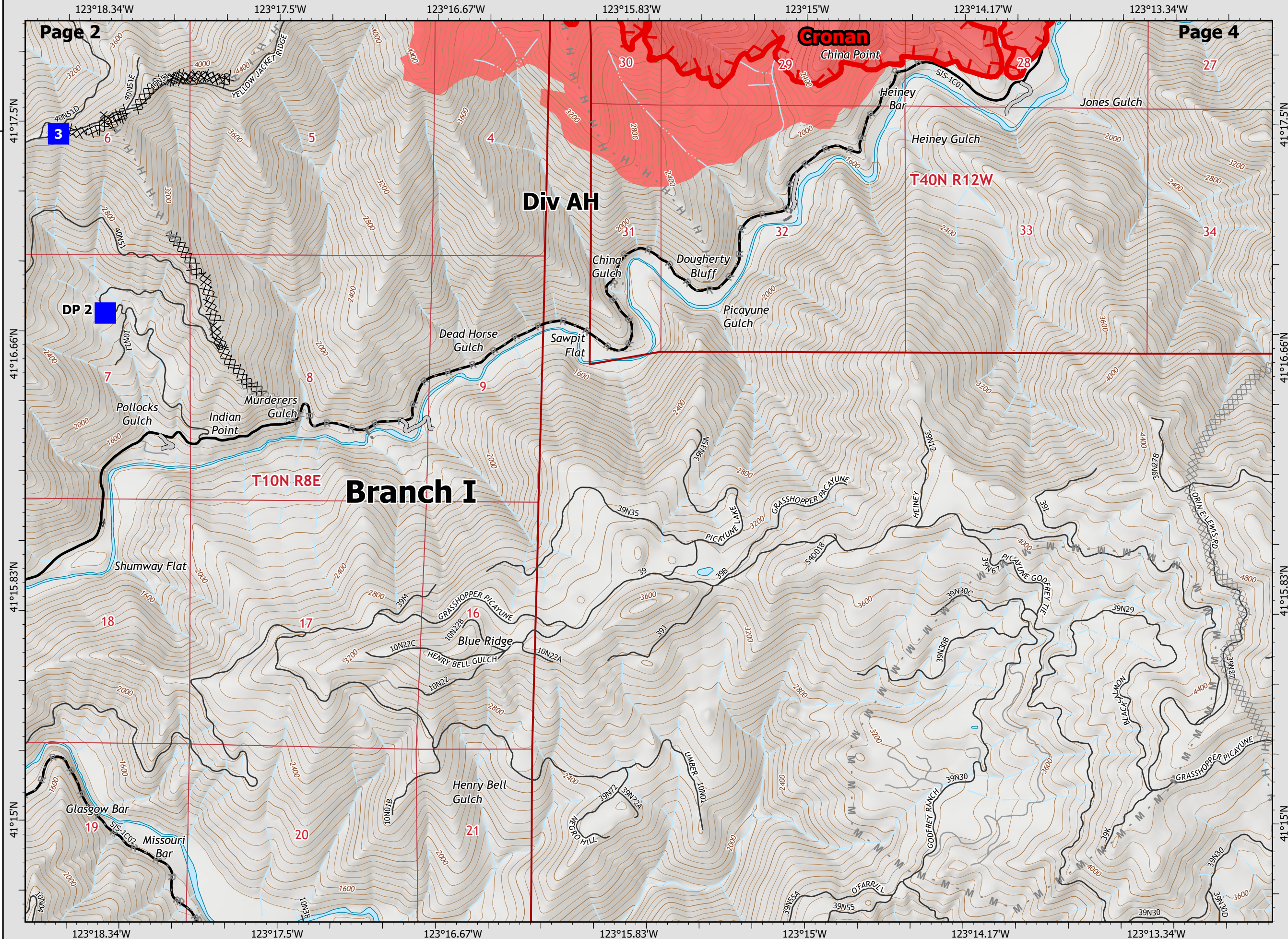
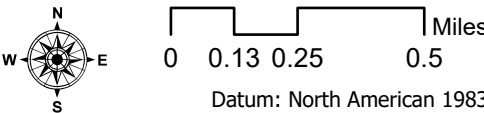
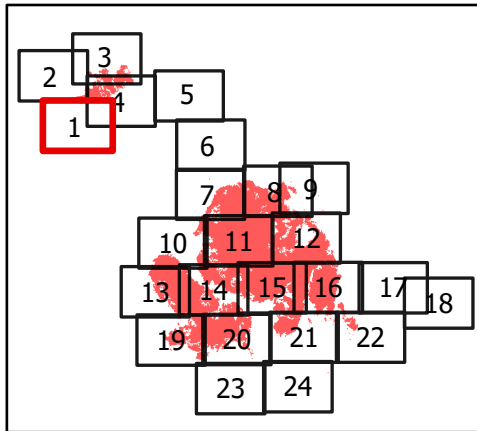
River Complex

CA-KNF-006385
8/20/21 07:00

64,277 acres
IR updated 8/19/21 18:00

- Wildfire Daily Perimeter
- Completed Dozer Line
- Planned Dozer Line
- Planned Hand Line
- Planned Mixed Construction Line
- Planned Road as Line
- Access or Improved Road
- Other
- Fire Edge
- Drop Point
- National Forest Boundary
- Potential New Perimeter











BRANCH I & X DIV AH Page 1 of 24



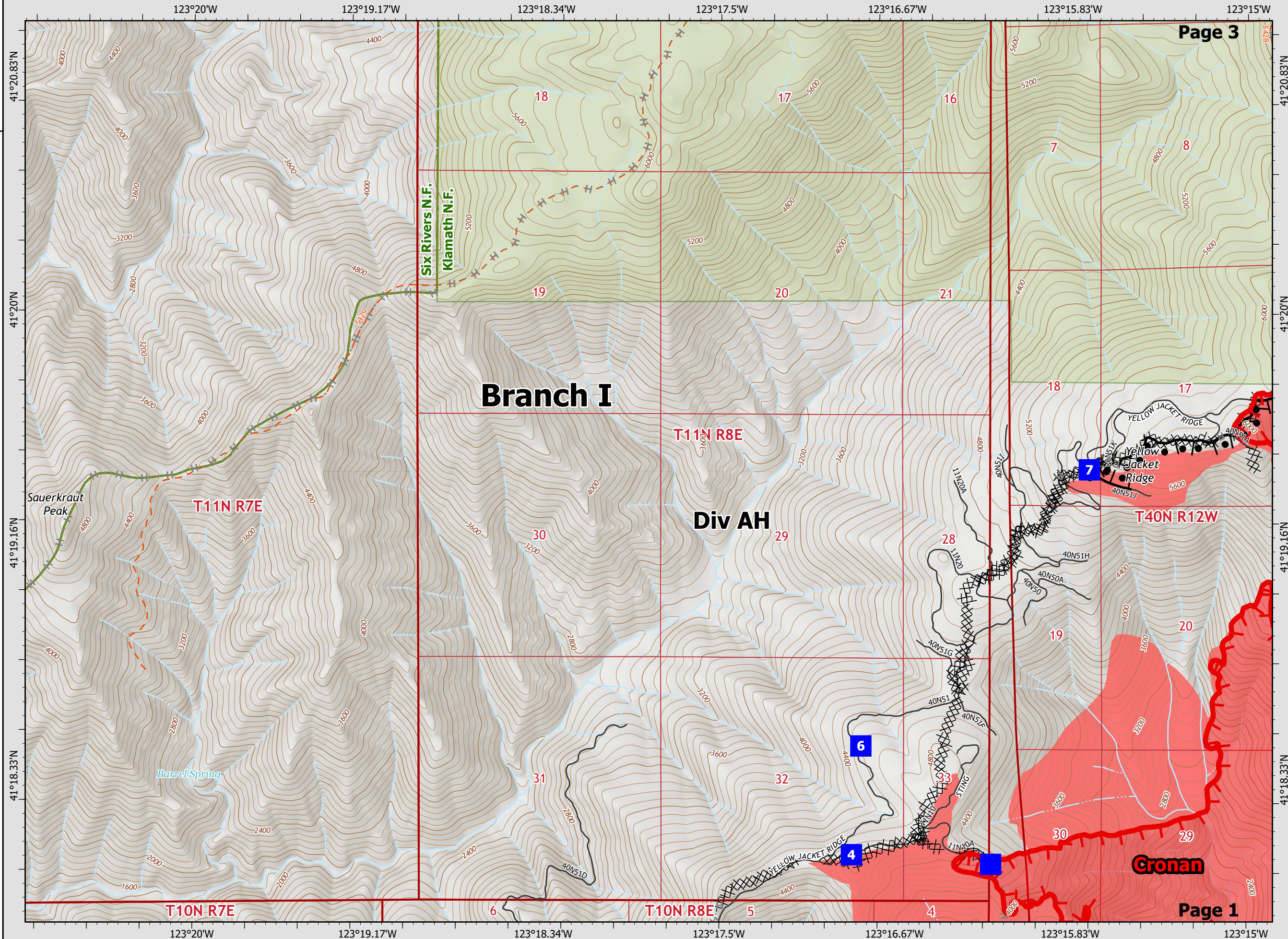
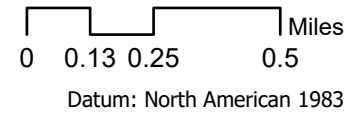
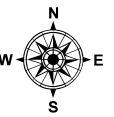
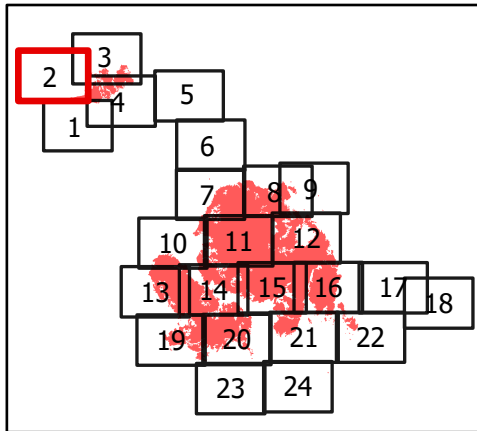
River Complex

CA-KNF-006385
8/20/21 07:00

64,277 acres
IR updated 8/19/21 18:00

-  Wildfire Daily Perimeter
-  Completed Burnout
-  Completed Dozer Line
-  Planned Hand Line
-  Planned Road as Line
-  Fire Edge
-  Drop Point
-  Wilderness Area
-  National Forest Boundary
-  Potential New Perimeter














BRANCH I
DIV AH
Page 2 of 24



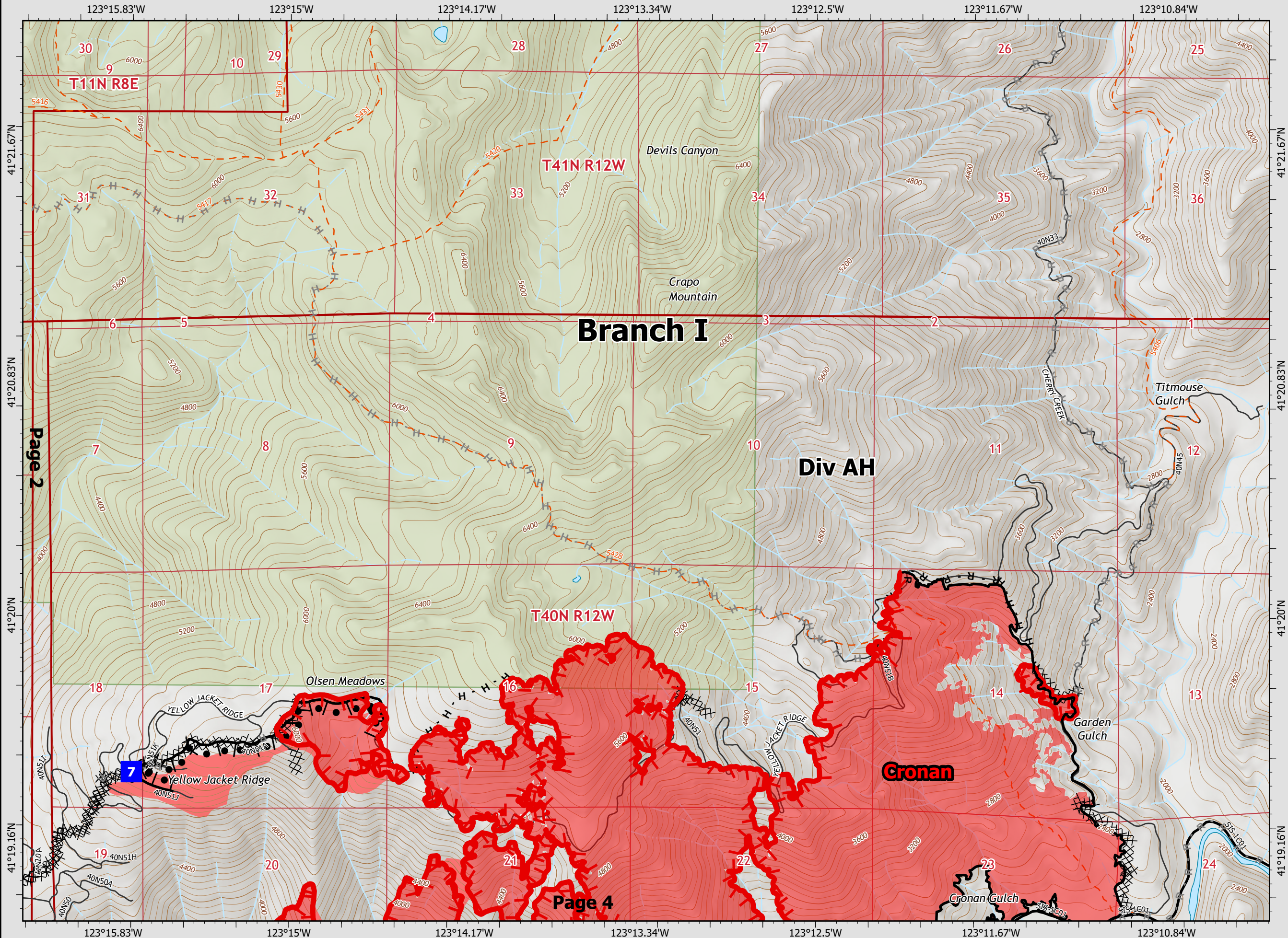
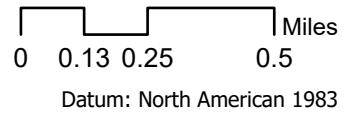
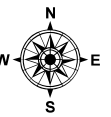
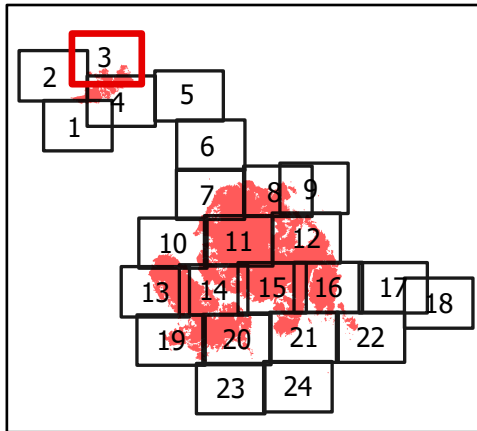
River Complex

CA-KNF-006385
8/20/21 07:00

64,277 acres
IR updated 8/19/21 18:00

-  Wildfire Daily Perimeter
-  Completed Burnout
-  Completed Dozer Line
-  Completed Hand Line
-  Completed Road as Line
-  Planned Hand Line
-  Planned Road as Line
-  Fire Edge
-  Contained Line
-  Drop Point
-  Wilderness Area
-  National Forest Boundary
-  Potential New Perimeter












BRANCH I DIV AH Page 3 of 24



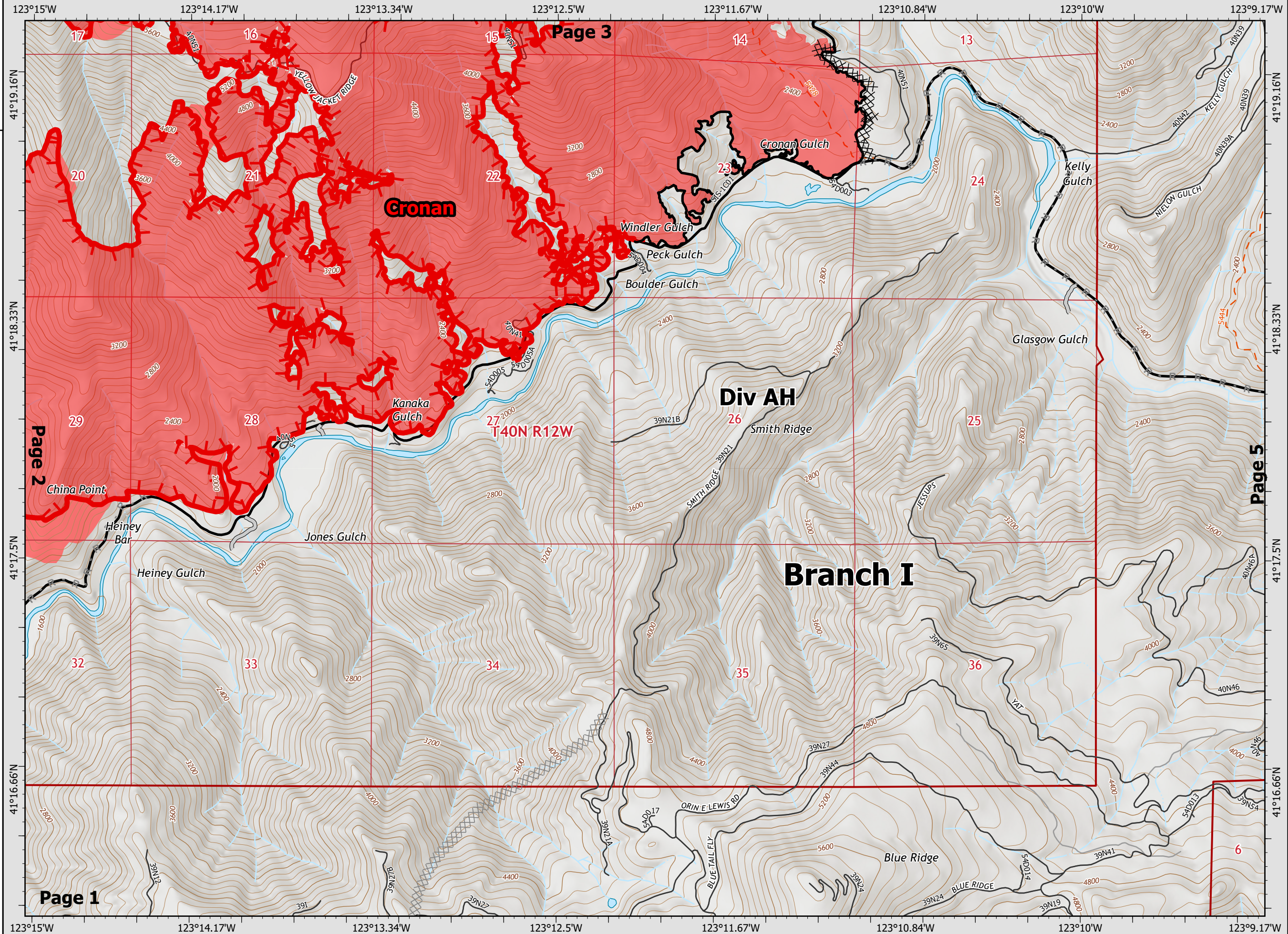
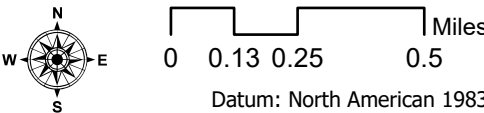
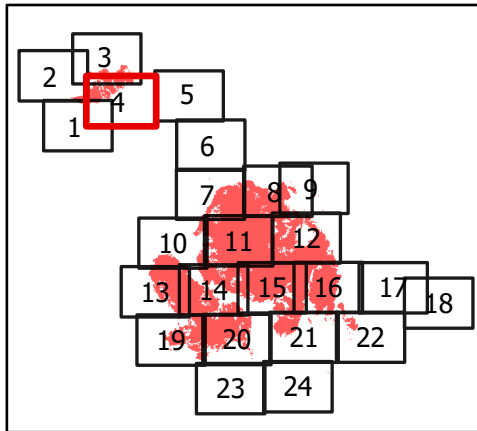
River Complex

CA-KNF-006385
8/20/21 07:00

64,277 acres
IR updated 8/19/21 18:00

-  Wildfire Daily Perimeter
-  Completed Dozer Line
-  Completed Hand Line
-  Planned Dozer Line
-  Planned Road as Line
-  Access or Improved Road
-  Other
-  Fire Edge
-  Contained Line
-  National Forest Boundary
-  Potential New Perimeter

BRANCH I DIV AH Page 4 of 24



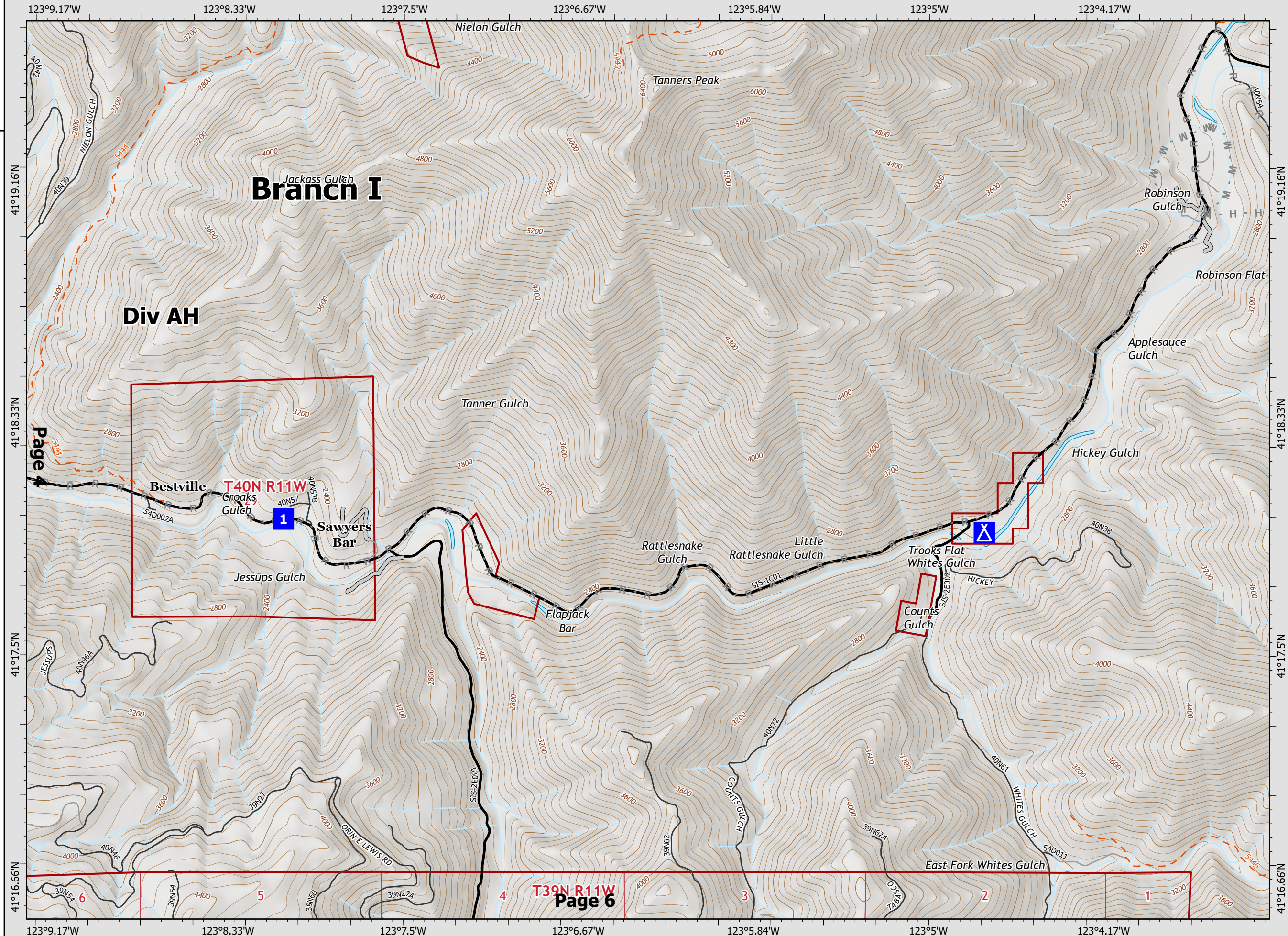
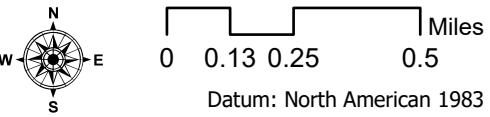
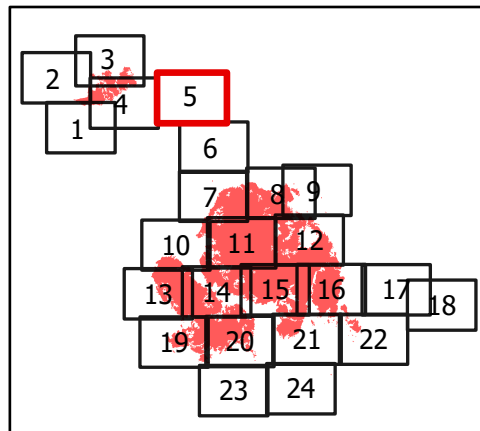
River Complex

CA-KNF-006385
8/20/21 07:00

64,277 acres
IR updated 8/19/21 18:00

- H - Planned Hand Line
- M - Planned Mixed Construction Line
- R - Planned Road as Line
- Access or Improved Road
- Drop Point
- ▲ Camp
- ▭ National Forest Boundary

BRANCH I DIV AH Page 5 of 24



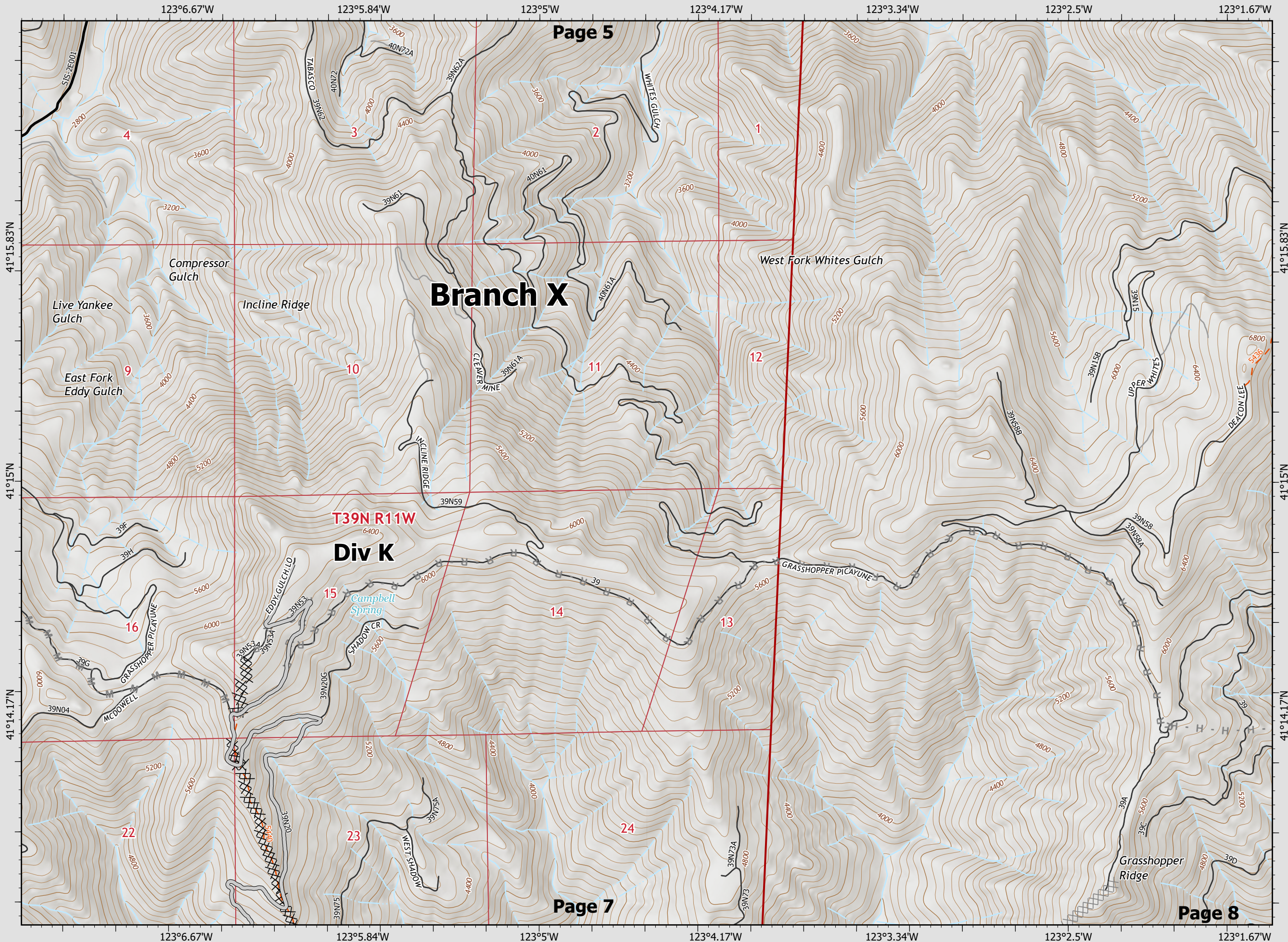
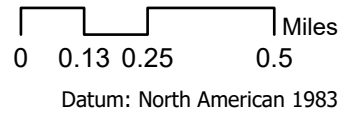
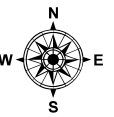
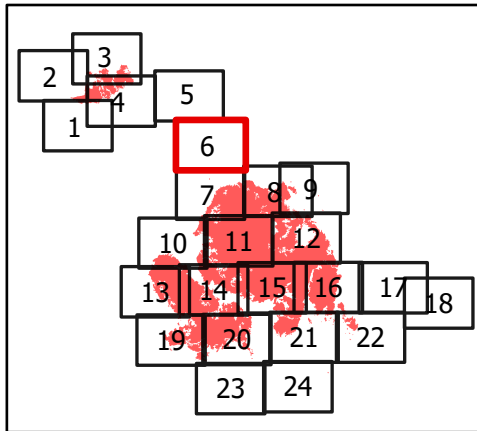
River Complex

CA-KNF-006385
8/20/21 07:00

64,277 acres
IR updated 8/19/21 18:00

- ⌘⌘ Completed Dozer Line
- ⌘⌘ Planned Dozer Line
- H - Planned Hand Line
- M - Planned Mixed Construction Line
- R - Planned Road as Line
- Access or Improved Road
- ▭ National Forest Boundary

BRANCH X DIV K Page 6 of 24



Page 5

Branch X

T39N R11W Div K













Page 7

Page 8

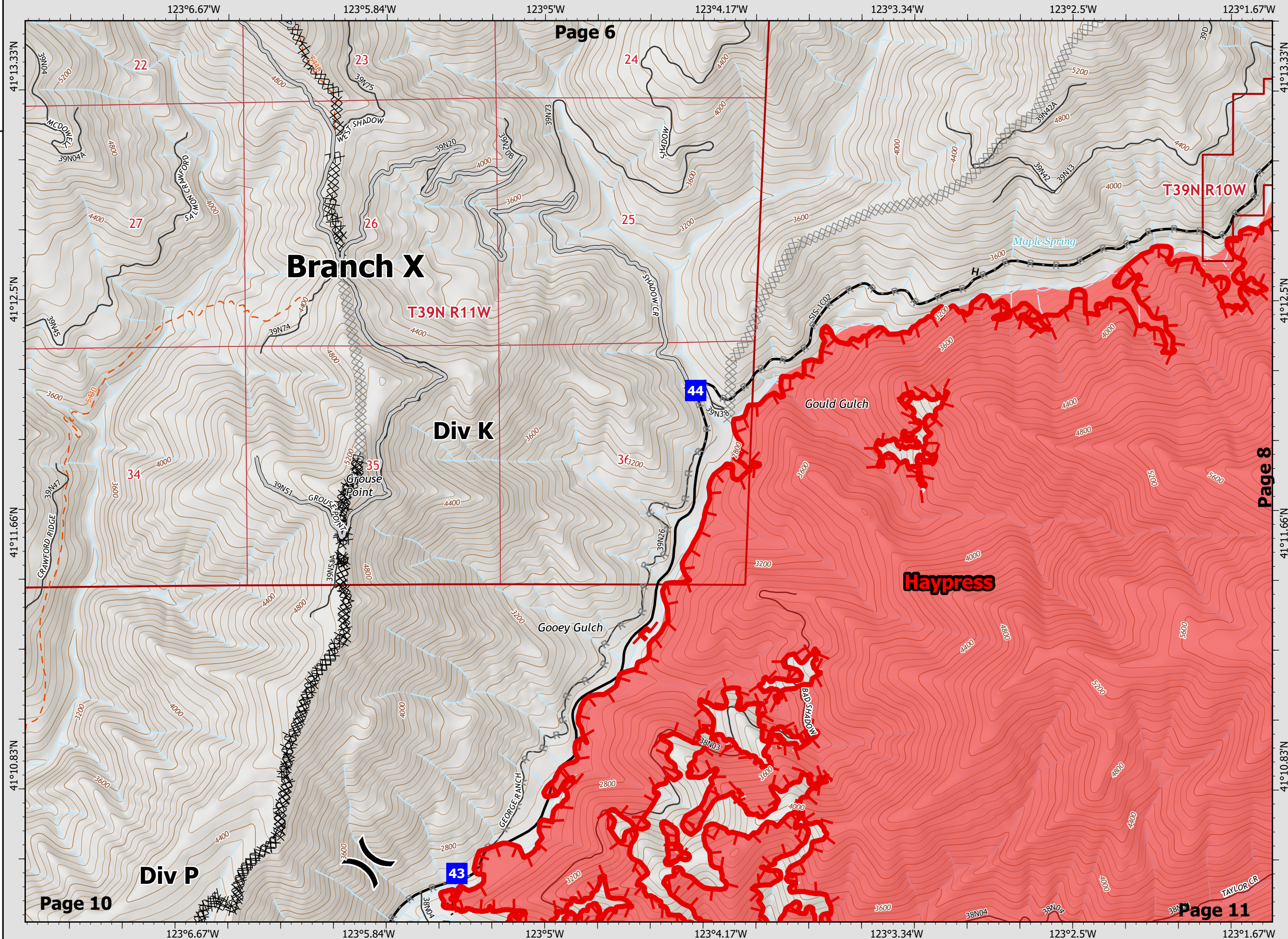
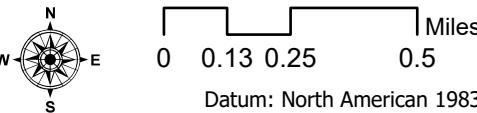
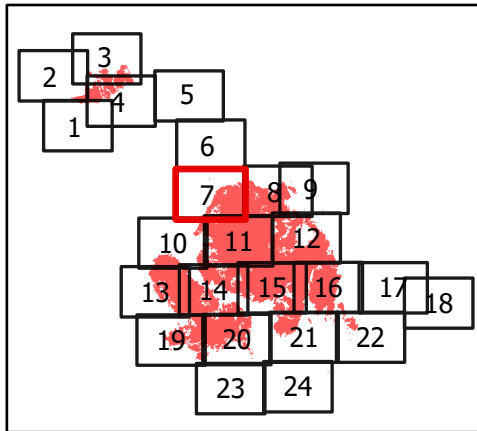
River Complex

CA-KNF-006385
8/20/21 07:00

64,277 acres
IR updated 8/19/21 18:00

-  Wildfire Daily Perimeter
-  Completed Dozer Line
-  Completed Hand Line
-  Planned Dozer Line
-  Planned Road as Line
-  Access or Improved Road
-  Fire Edge
-  Contained Line
-  Division Break
-  Drop Point
-  National Forest Boundary
-  Potential New Perimeter













BRANCH X
DIV K & P
Page 7 of 24



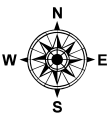
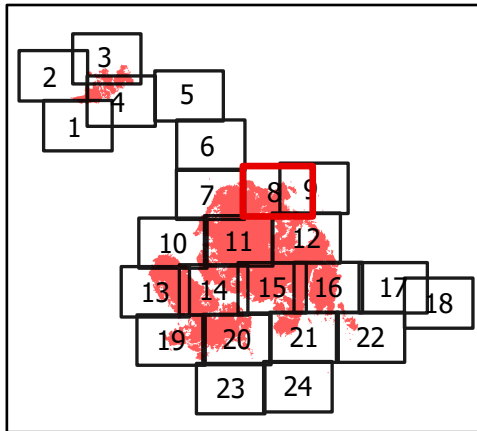
River Complex

CA-KNF-006385
8/20/21 07:00

64,277 acres
IR updated 8/19/21 18:00

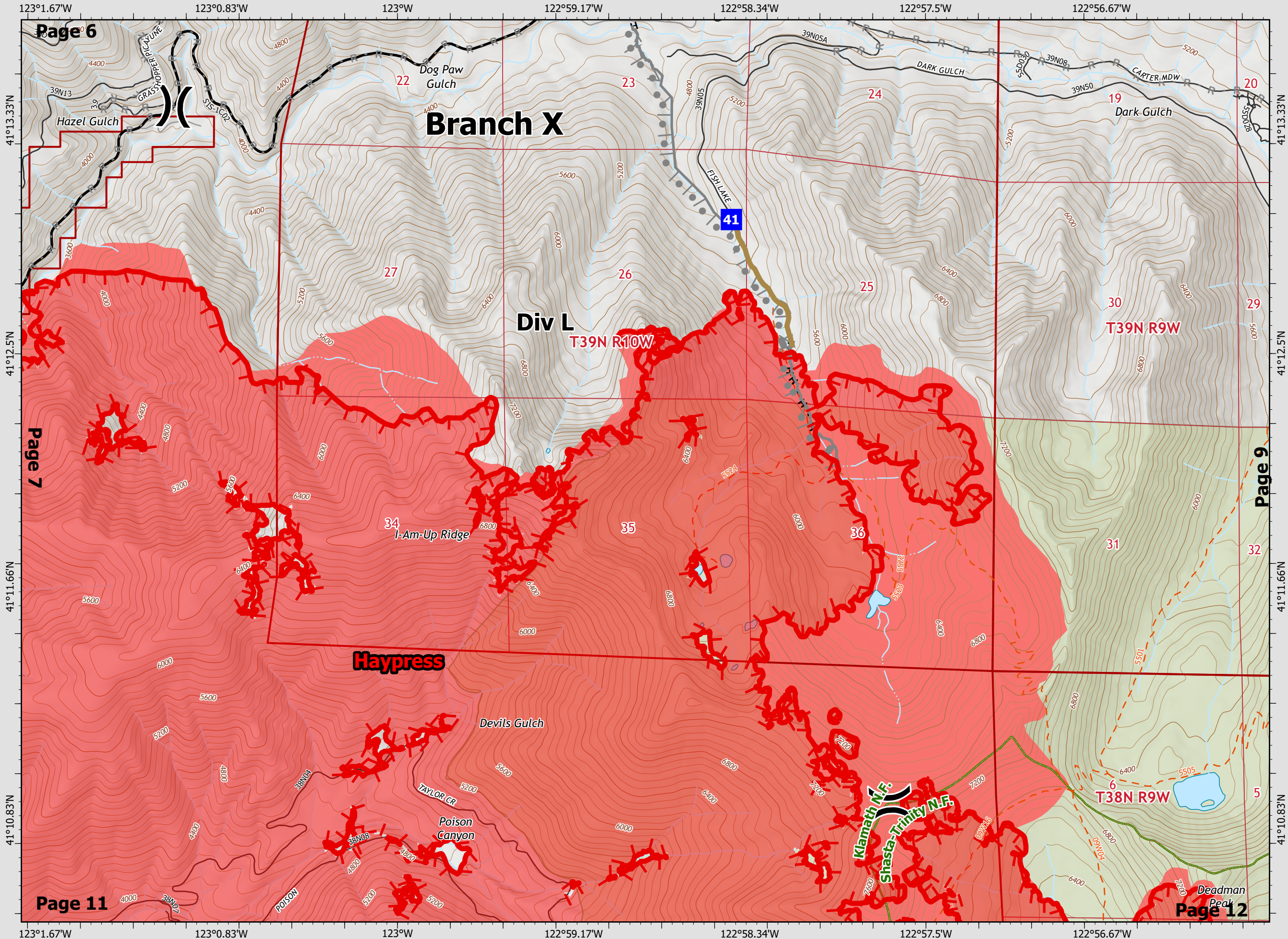
-  Wildfire Daily Perimeter
-  Completed Hand Line
-  Planned Burnout
-  Planned Hand Line
-  Planned Road as Line
-  Repair Line
-  Fire Edge
-  Division Break
-  Drop Point
-  Wilderness Area
-  National Forest Boundary
-  Potential New Perimeter

BRANCH X DIV K & L Page 8 of 24



0 0.13 0.25 0.5 Miles














Datum: North American 1983



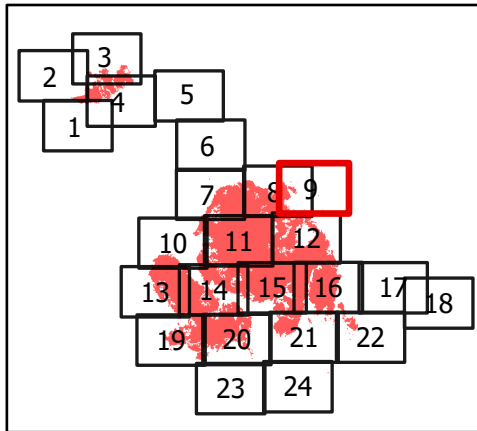
River Complex

CA-KNF-006385
8/20/21 07:00

64,277 acres
IR updated 8/19/21 18:00

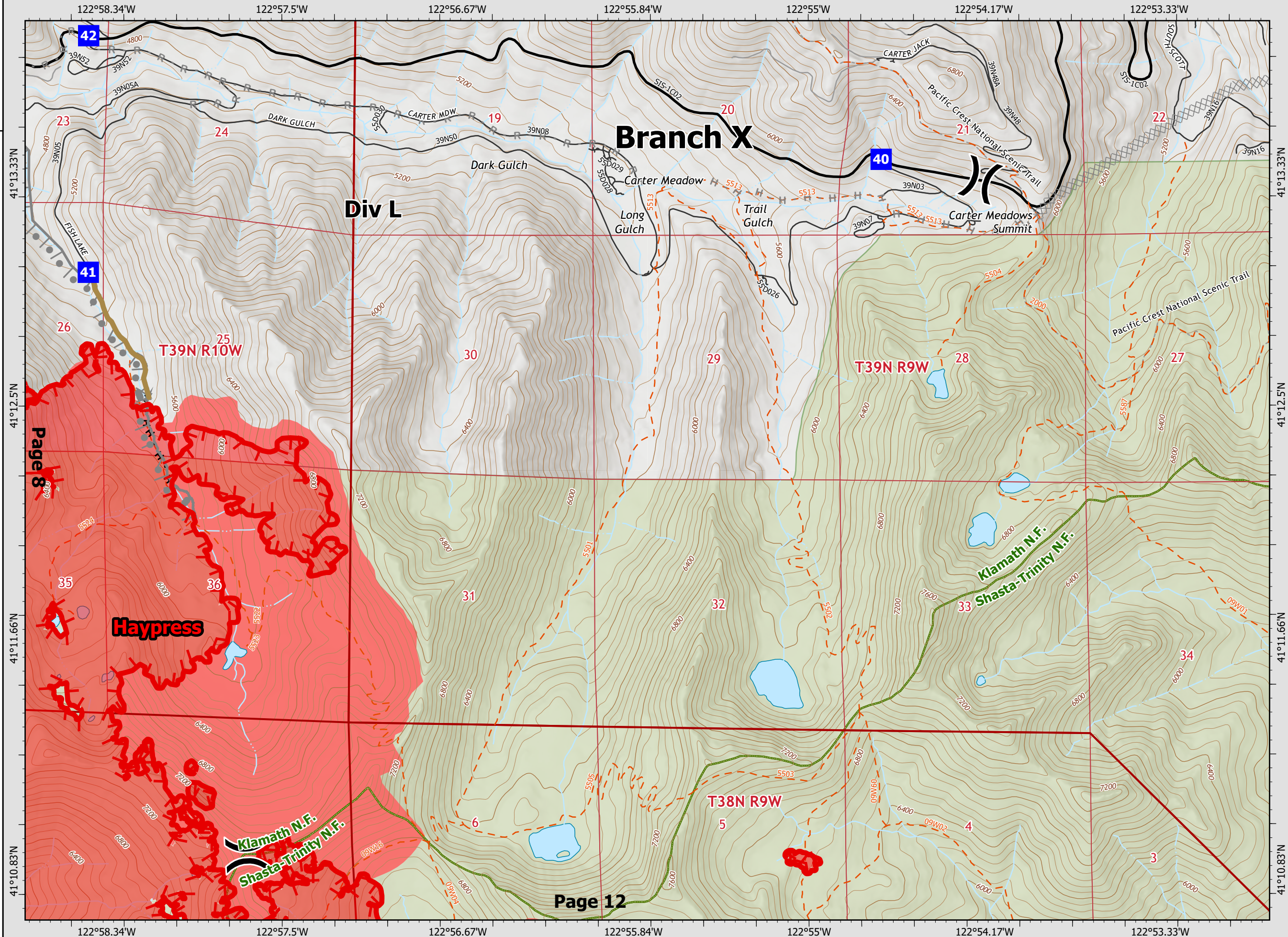
-  Wildfire Daily Perimeter
-  Completed Hand Line
-  Planned Burnout
-  Planned Dozer Line
-  Planned Hand Line
-  Planned Road as Line
-  Repair Line
-  Fire Edge
-  Division Break
-  Drop Point
-  Wilderness Area
-  National Forest Boundary
-  Potential New Perimeter

**BRANCH X
DIV L & M
Page 9 of 24**



0 0.13 0.25 0.5 Miles

Datum: North American 1983

















Page 8

Page 12

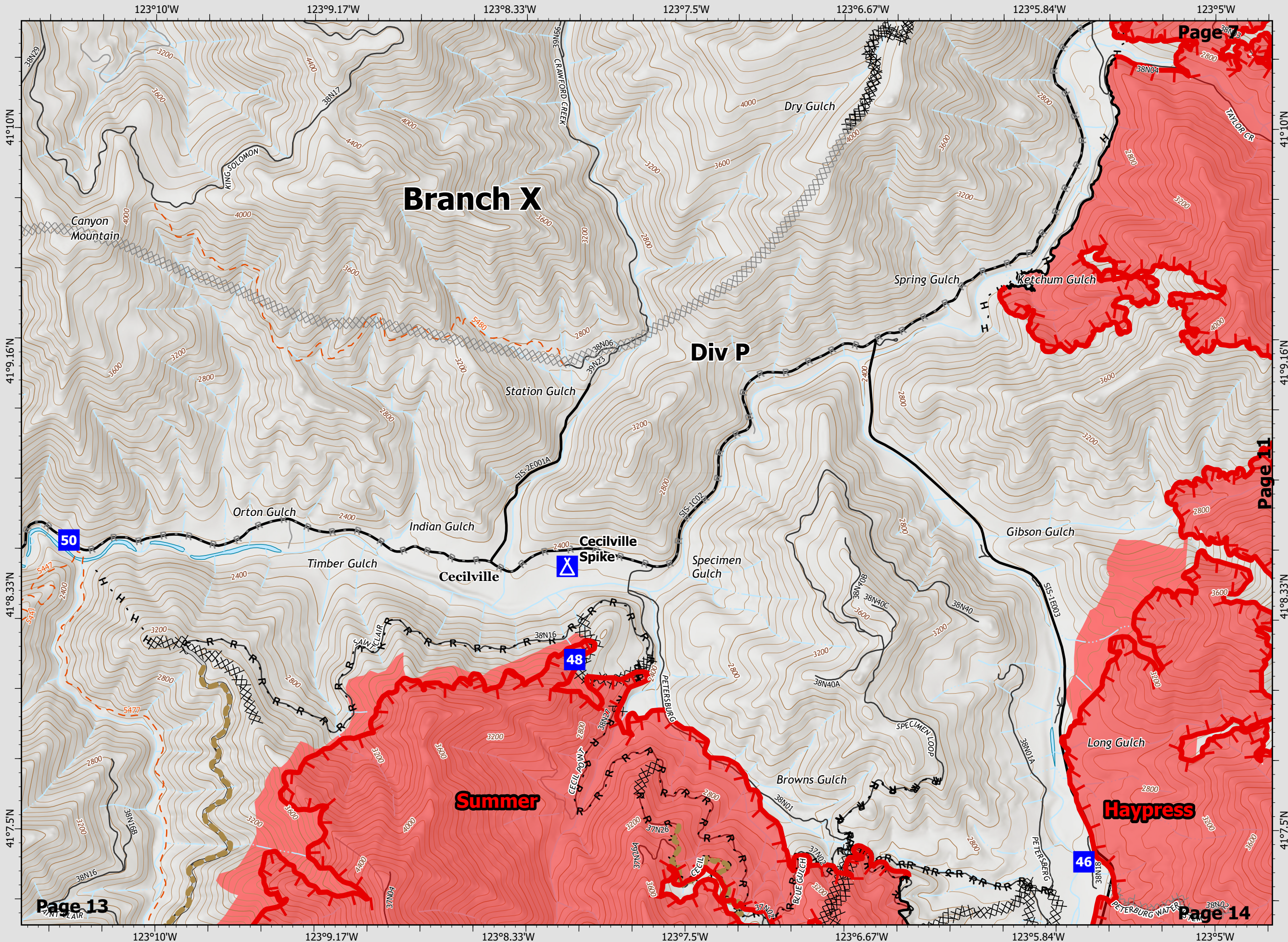
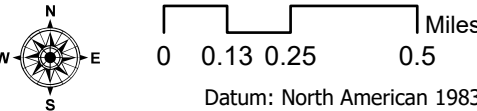
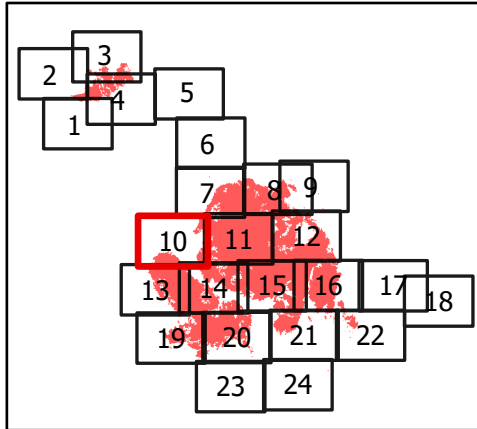
River Complex

CA-KNF-006385
8/20/21 07:00

64,277 acres
IR updated 8/19/21 18:00

-  Wildfire Daily Perimeter
-  Completed Dozer Line
-  Completed Hand Line
-  Completed Road as Line
-  Planned Dozer Line
-  Planned Road as Line
-  Access or Improved Road
-  Road Repair
-  Fire Edge
-  Contained Line
-  Drop Point
-  Camp
-  National Forest Boundary
-  Potential New Perimeter





BRANCH X
DIV P
Page 10 of 24



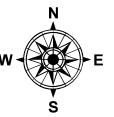
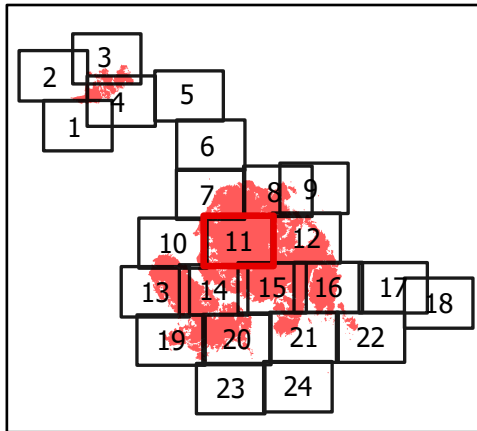
River Complex

CA-KNF-006385
8/20/21 07:00

64,277 acres
IR updated 8/19/21 18:00

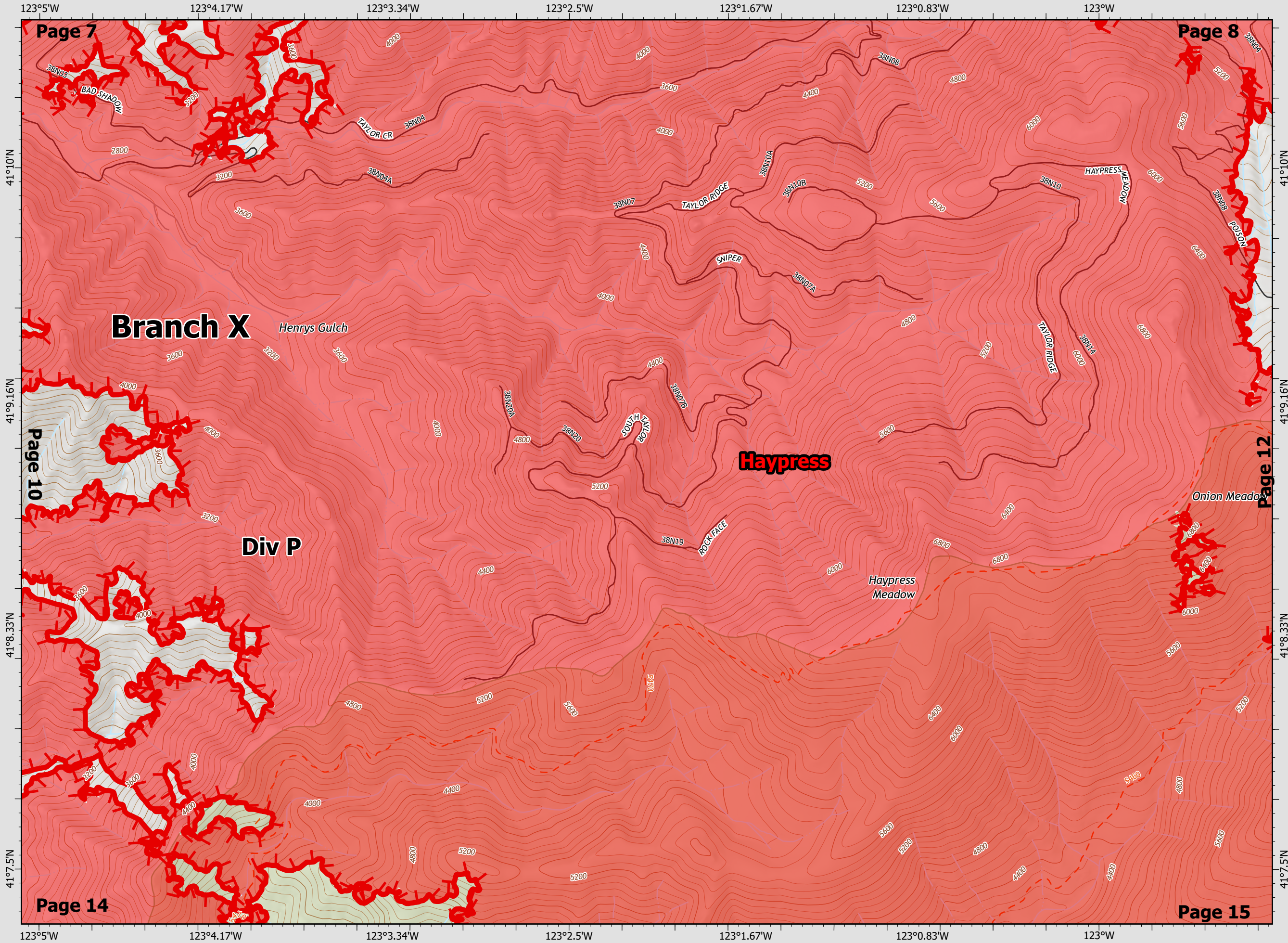
-  Wildfire Daily Perimeter
-  Fire Edge
-  Wilderness Area
-  National Forest Boundary
-  Potential New Perimeter

BRANCH X DIV K & P Page 11 of 24



0 0.13 0.25 0.5 Miles

Datum: North American 1983



Page 7

Page 8

Page 10

Page 12






Page 14

Page 15

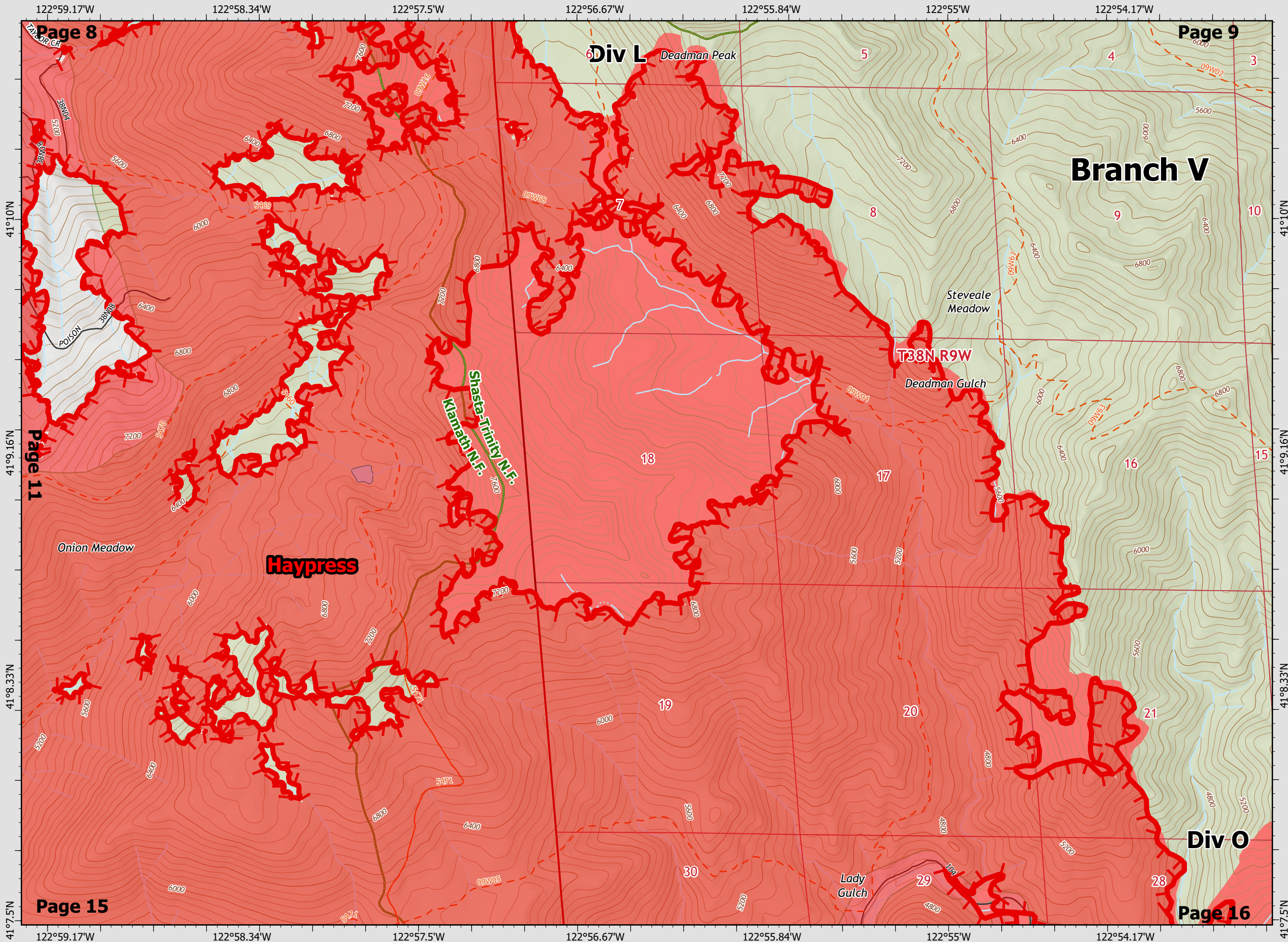
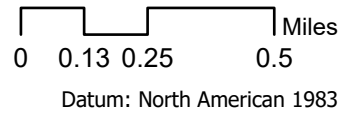
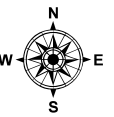
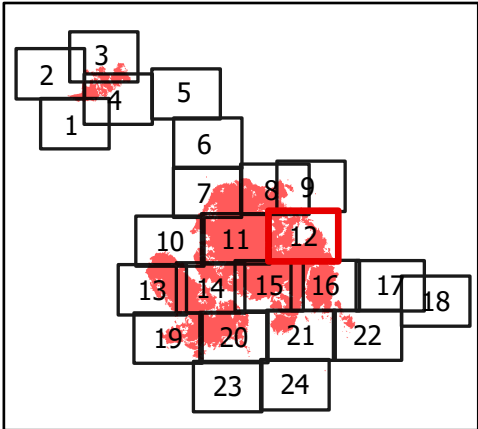
River Complex

CA-KNF-006385
8/20/21 07:00

64,277 acres
IR updated 8/19/21 18:00

-  Wildfire Daily Perimeter
-  Fire Edge
-  Wilderness Area
-  National Forest Boundary
-  Potential New Perimeter

BRANCH V & X DIV L, M & O Page 12 of 24



Page 8

Page 9

Page 11









Page 15

Page 16

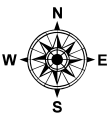
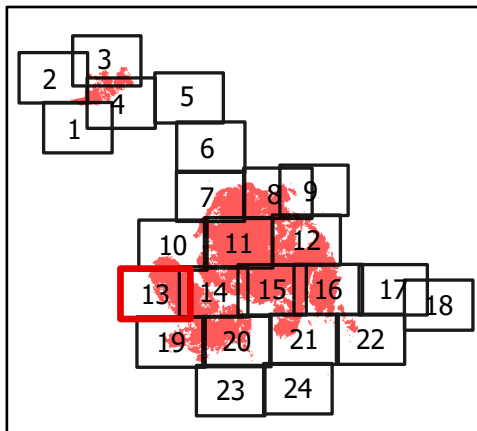
River Complex

CA-KNF-006385
8/20/21 07:00

64,277 acres
IR updated 8/19/21 18:00

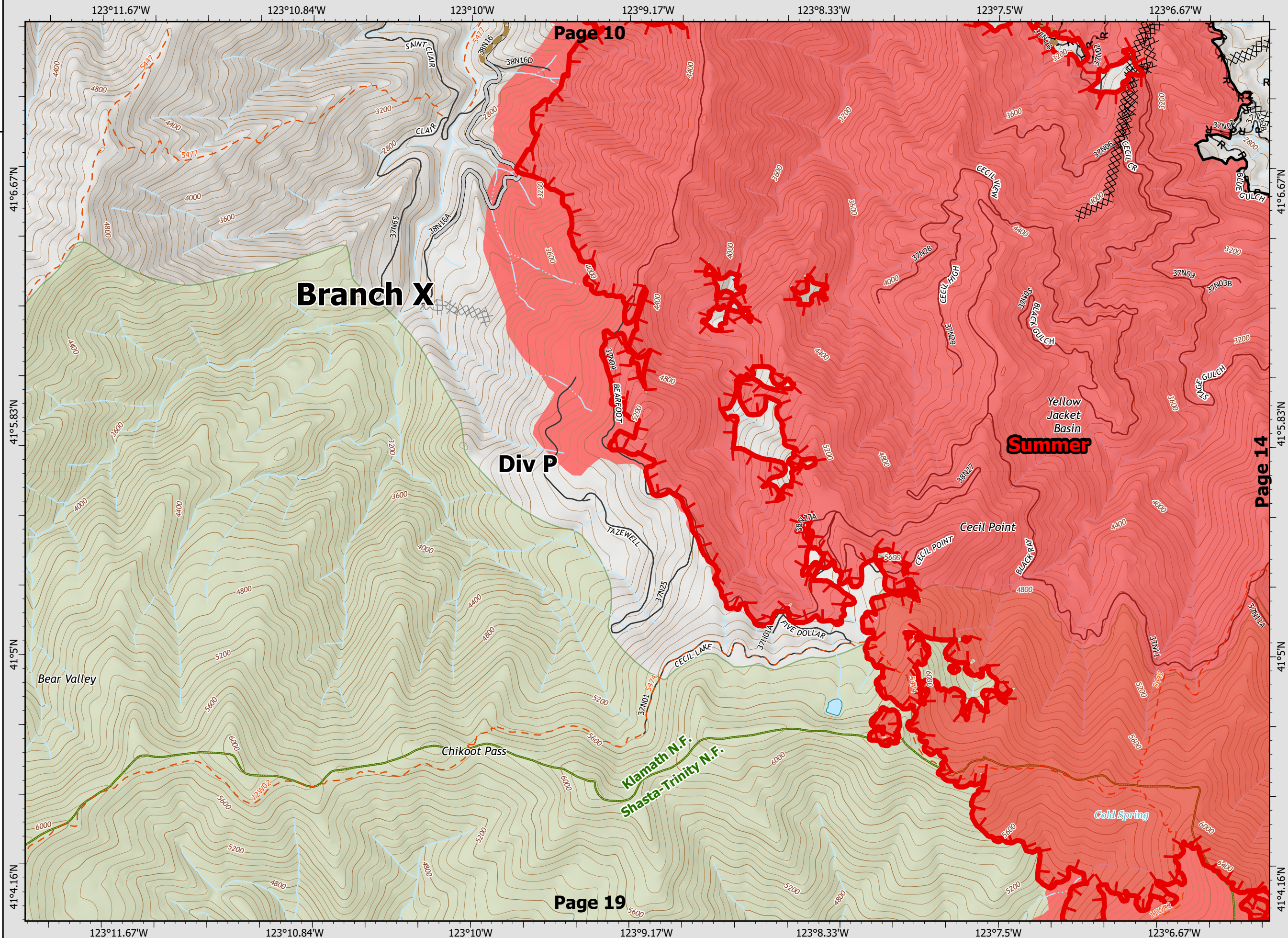
-  Wildfire Daily Perimeter
-  Completed Dozer Line
-  Completed Hand Line
-  Completed Road as Line
-  Planned Dozer Line
-  Access or Improved Road
-  Road Repair
-  Fire Edge
-  Contained Line
-  Wilderness Area
-  National Forest Boundary
-  Potential New Perimeter

BRANCH X
DIV P
Page 13 of 24



0 0.13 0.25 0.5 Miles

















Datum: North American 1983

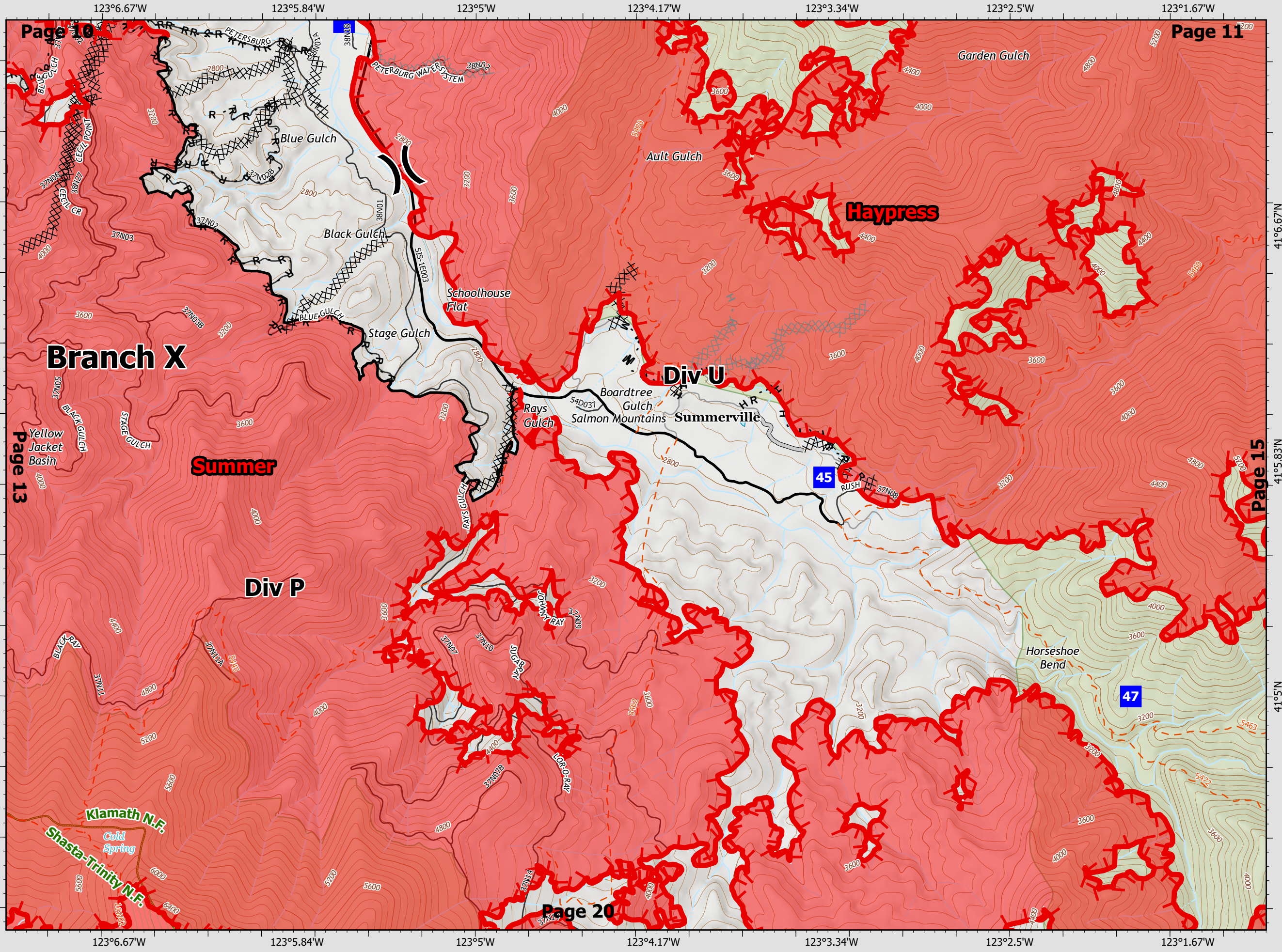
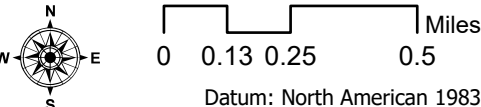
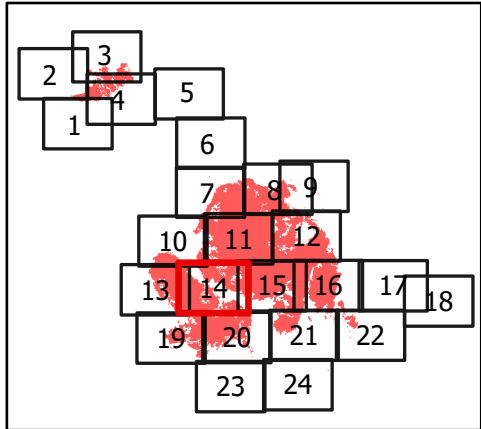


River Complex

CA-KNF-006385
8/20/21 07:00

64,277 acres
IR updated 8/19/21 18:00

-  Wildfire Daily Perimeter
 -  Completed Dozer Line
 -  Completed Hand Line
 -  Completed Mixed Construction Line
 -  Completed Road as Line
 -  Planned Dozer Line
 -  Planned Hand Line
 -  Access or Improved Road
 -  Road Repair
 -  Fire Edge
 -  Contained Line
 -  Division Break
 -  Drop Point
 -  Wilderness Area
 -  National Forest Boundary
 -  Potential New Perimeter
- BRANCH X**
DIV P & U
Page 14 of 24



Page 10

Page 11

Page 13

Page 15

Page 20

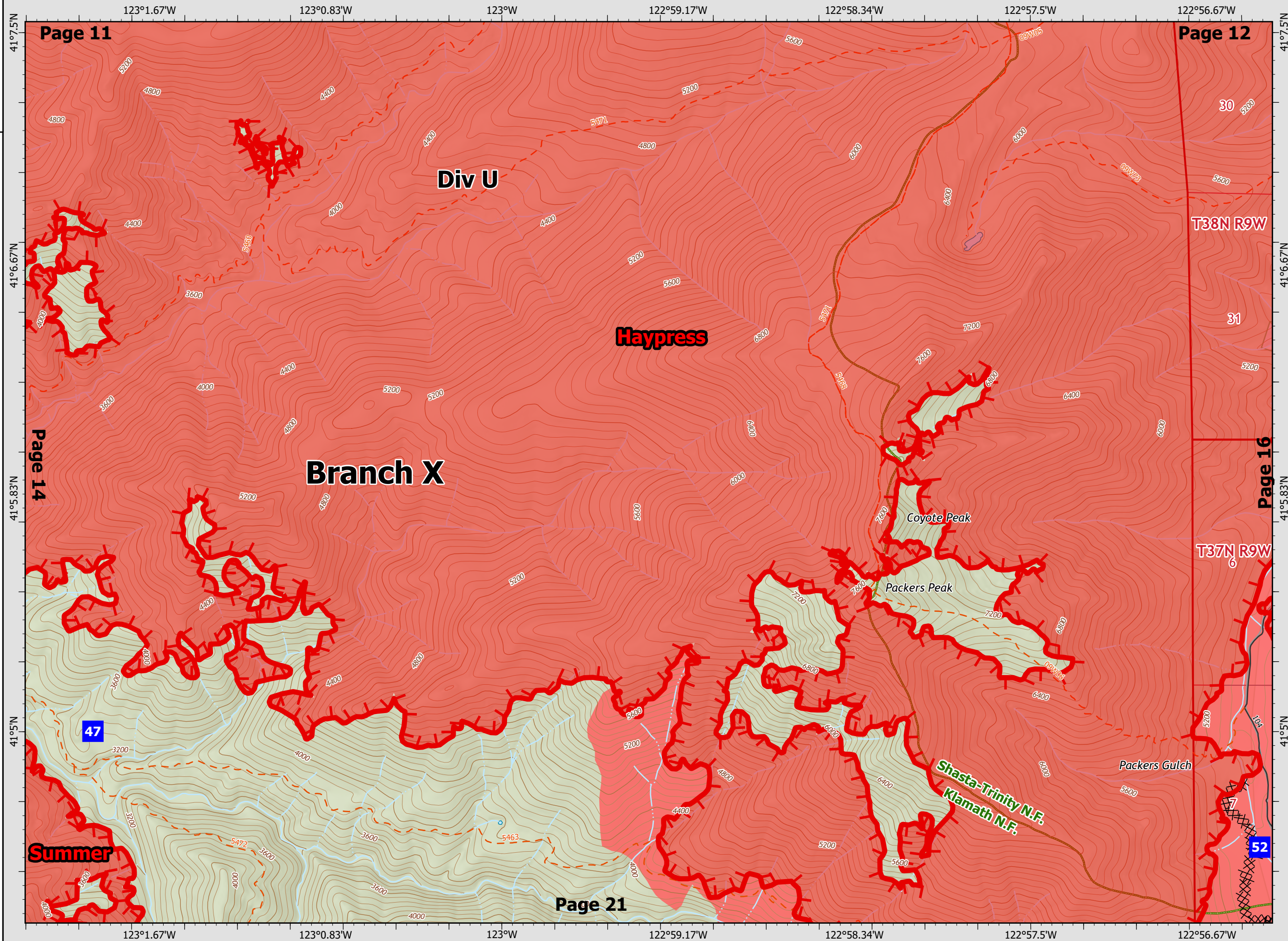
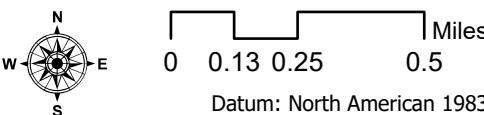
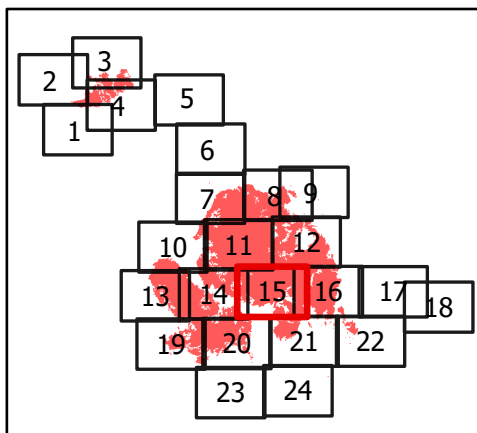
River Complex

CA-KNF-006385
8/20/21 07:00

64,277 acres
IR updated 8/19/21 18:00

- ▬ Wildfire Daily Perimeter
- XX Completed Dozer Line
- H Completed Hand Line
- ┌ Fire Edge
- Drop Point
- Wilderness Area
- National Forest Boundary
- Potential New Perimeter

BRANCH V & X DIV O & U Page 15 of 24



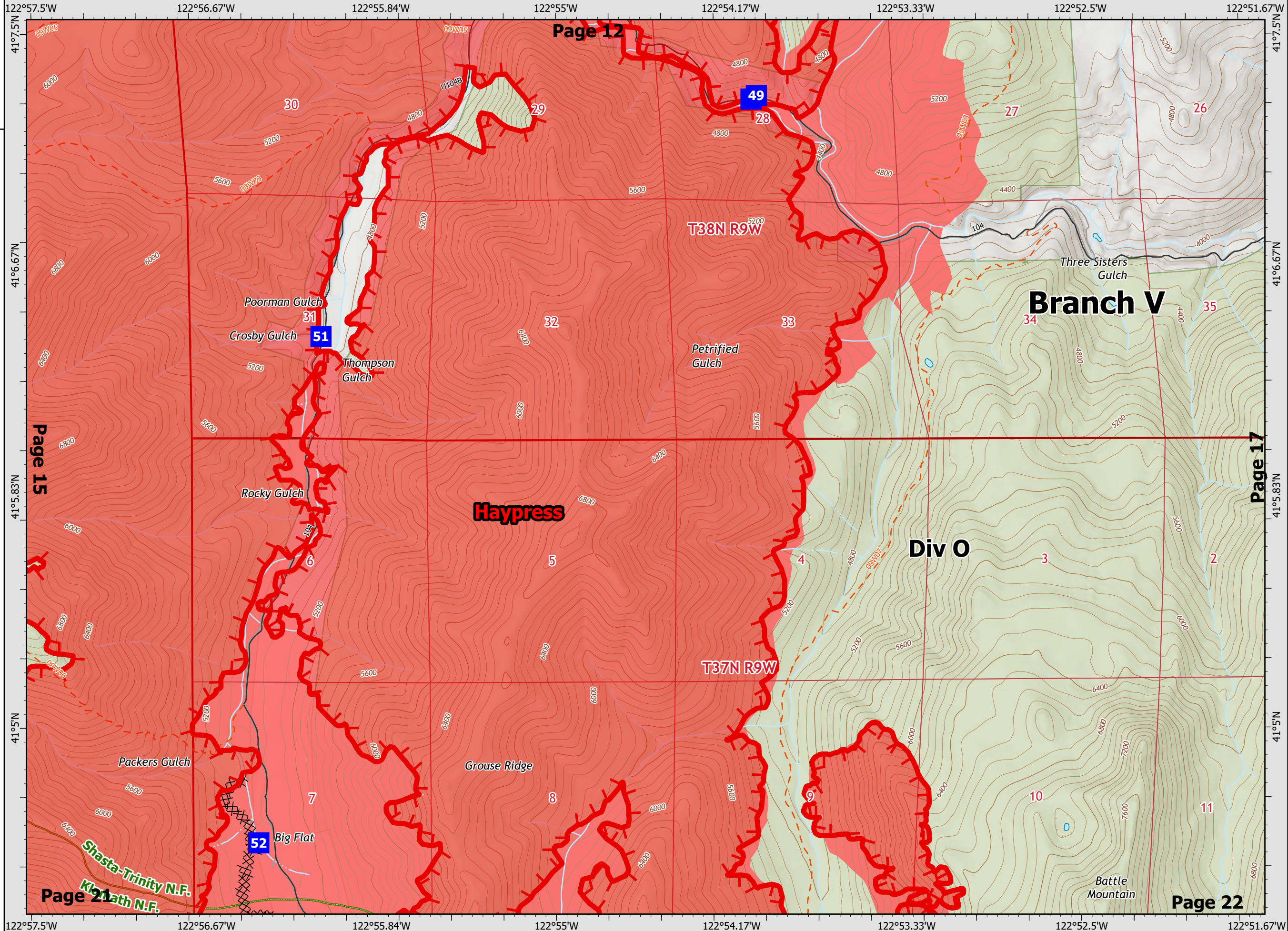
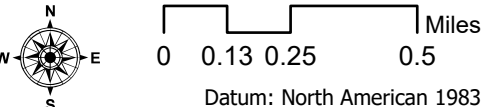
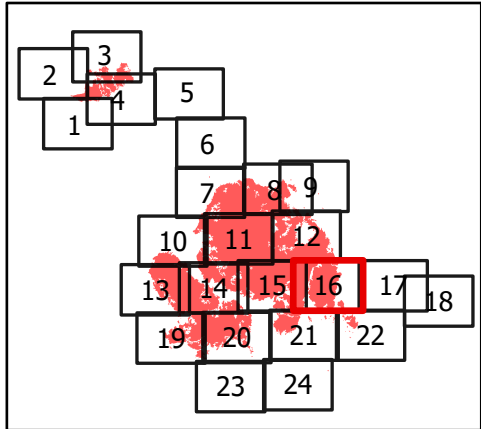
River Complex

CA-KNF-006385
8/20/21 07:00

64,277 acres
IR updated 8/19/21 18:00

-  Wildfire Daily Perimeter
-  Completed Dozer Line
-  Completed Hand Line
-  Fire Edge
-  Drop Point
-  Wilderness Area
-  National Forest Boundary
-  Potential New Perimeter

BRANCH V DIV O Page 16 of 24



Page 12

Page 15

Page 17

Page 21

Page 22

Branch V

Haypress

Div O

T38N R9W

T37N R9W

Battle Mountain

Shasta-Trinity N.F.
Klamath N.F.

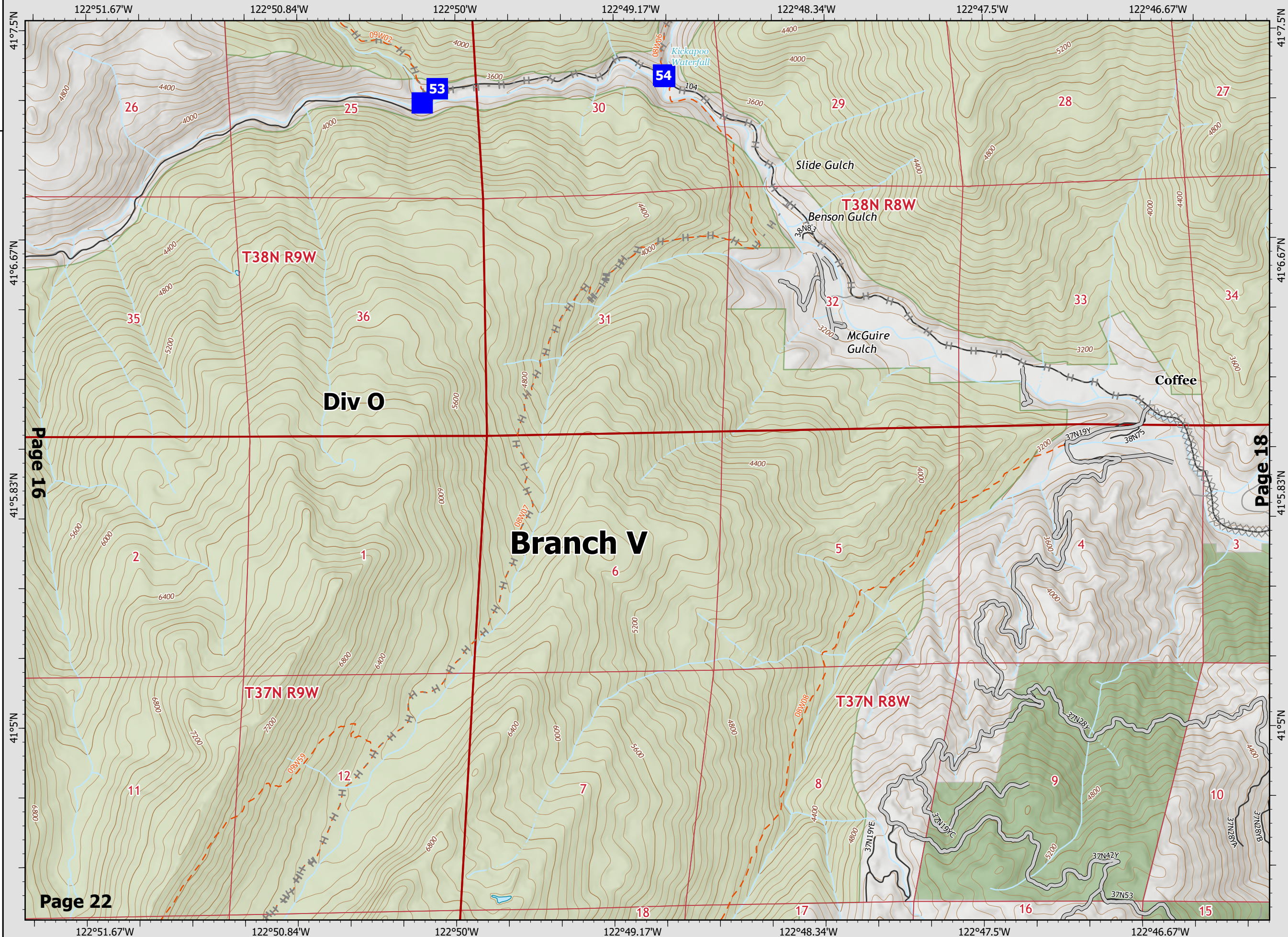
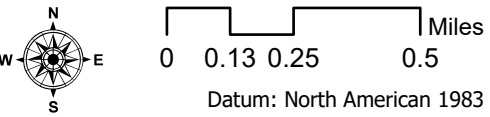
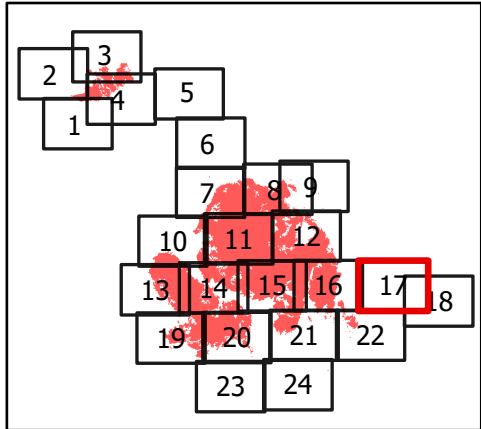
River Complex

CA-KNF-006385
8/20/21 07:00

64,277 acres
IR updated 8/19/21 18:00

- Planned Dozer Line
- Planned Hand Line
- Access or Improved Road
- Drop Point
- Wilderness Area
- Private Timberland
- National Forest Boundary

BRANCH V DIV O Page 17 of 24



Page 16

Page 18

Page 22

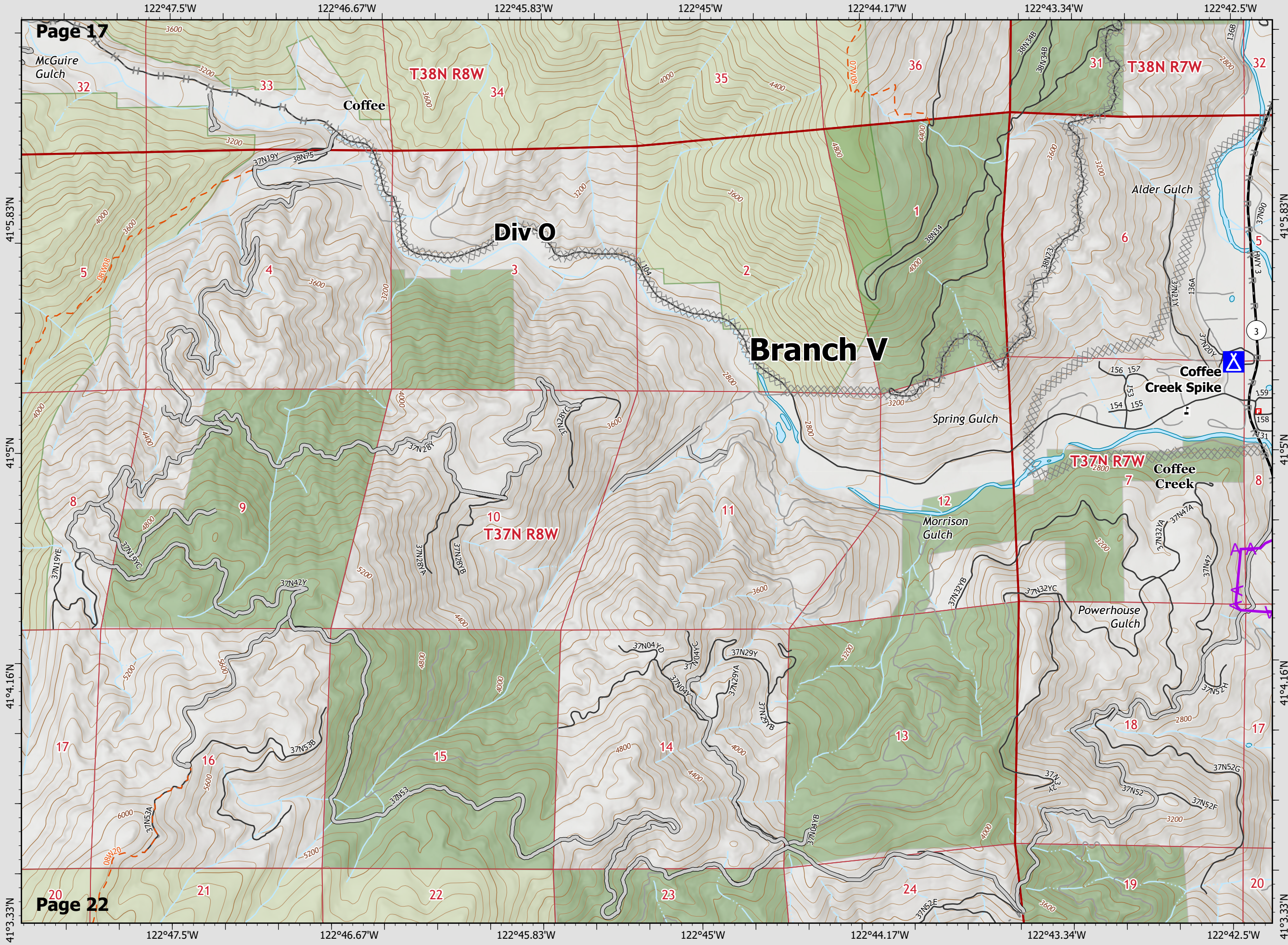
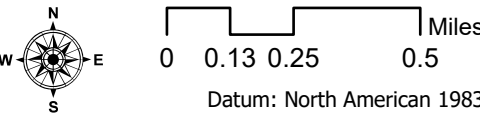
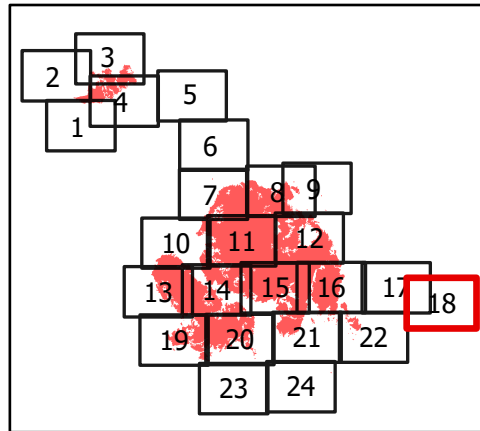
River Complex

CA-KNF-006385
8/20/21 07:00

64,277 acres
IR updated 8/19/21 18:00

- ⊗⊗ Planned Dozer Line
- H - Planned Hand Line
- M - Planned Mixed Construction Line
- R - Planned Road as Line
- Access or Improved Road
- ⚡ Aerial Hazard
- ⛑ Camp
- 🌲 Wilderness Area
- 🌲 Private Timberland
- 📏 National Forest Boundary




BRANCH V
DIV O
Page 18 of 24



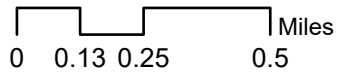
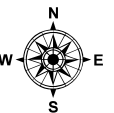
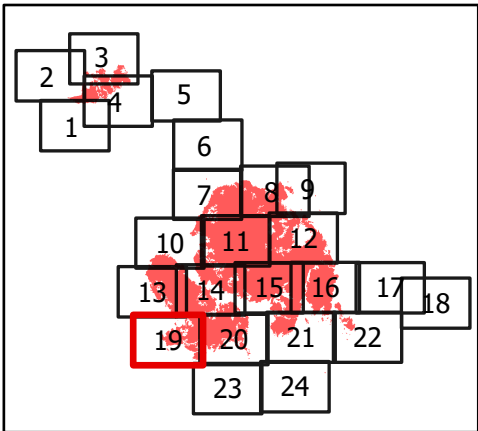
River Complex

CA-KNF-006385
8/20/21 07:00

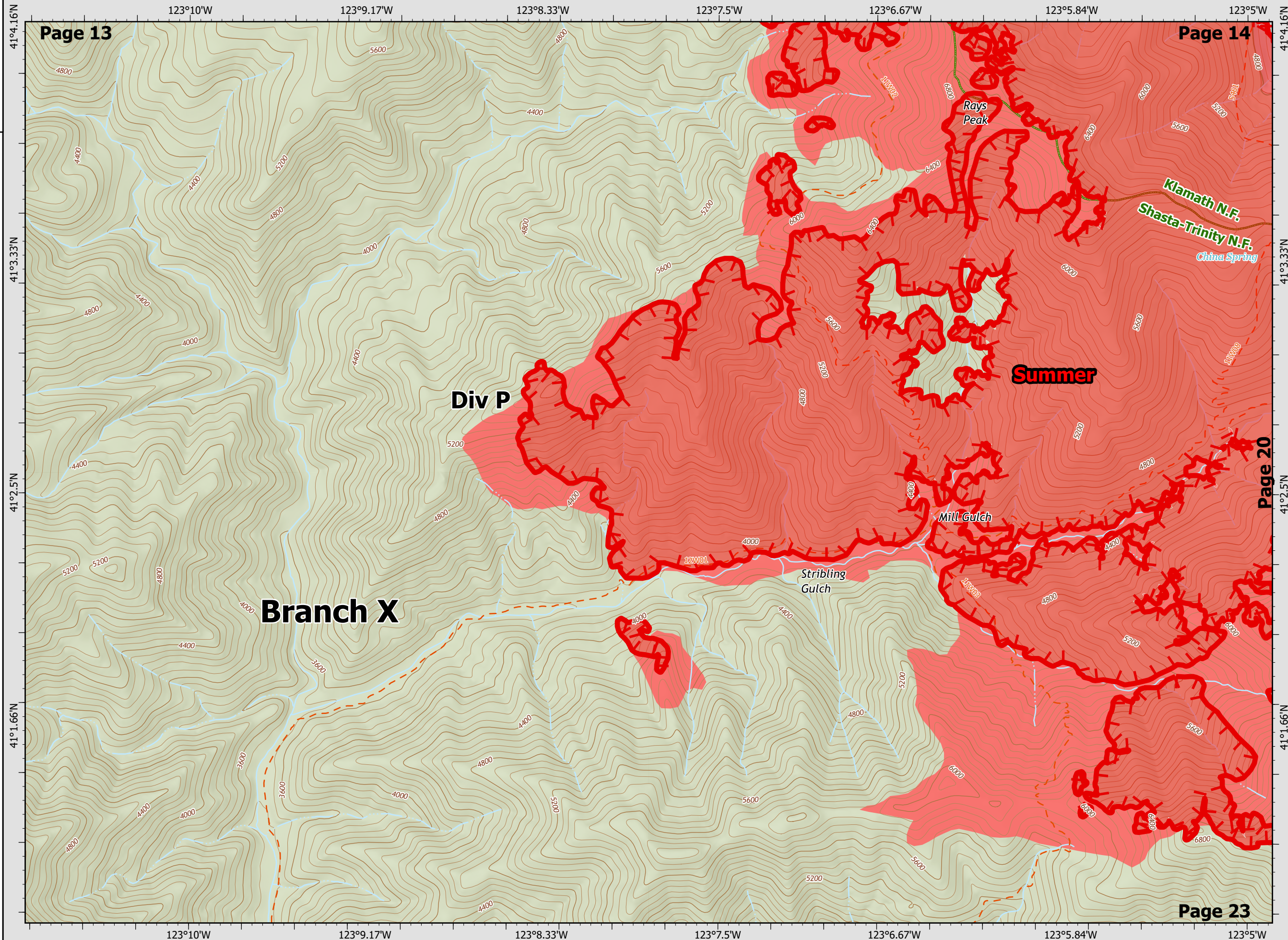
64,277 acres
IR updated 8/19/21 18:00

-  Wildfire Daily Perimeter
-  Fire Edge
-  Wilderness Area
-  National Forest Boundary
-  Potential New Perimeter

BRANCH X
DIV P
Page 19 of 24



Datum: North American 1983



Page 13

Page 14






Page 20

Page 23

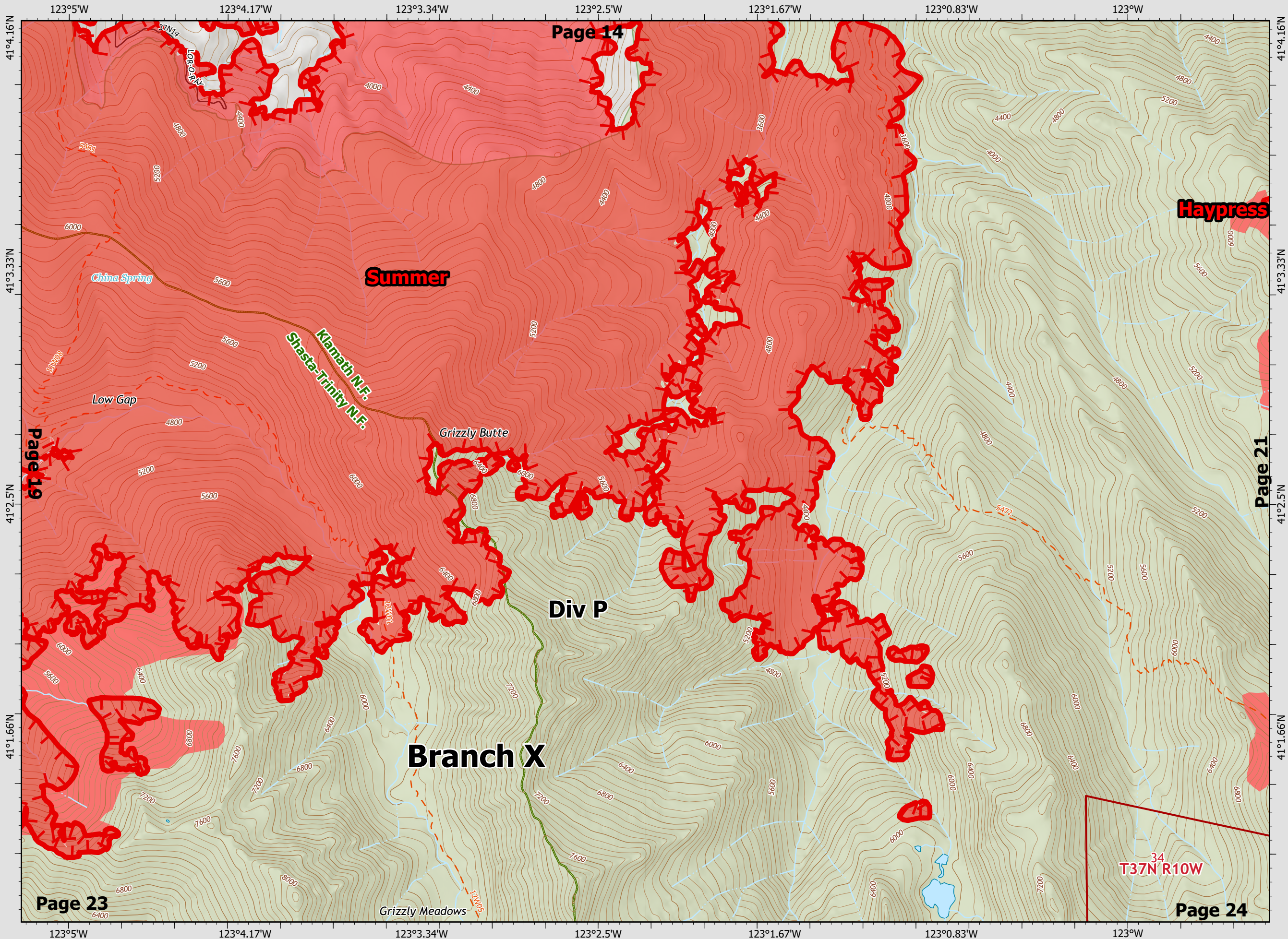
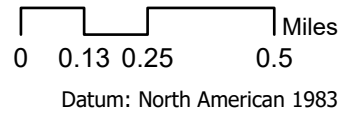
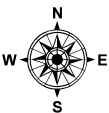
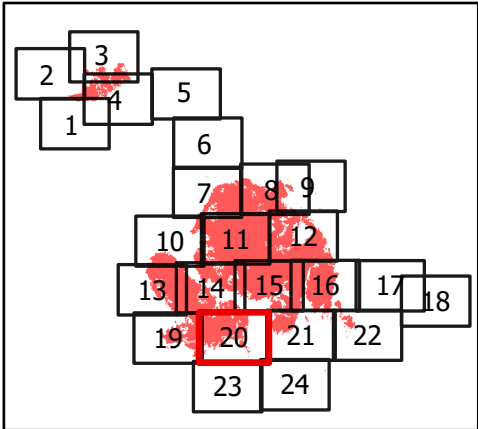
River Complex

CA-KNF-006385
8/20/21 07:00

64,277 acres
IR updated 8/19/21 18:00

-  Wildfire Daily Perimeter
-  Fire Edge
-  Wilderness Area
-  National Forest Boundary
-  Potential New Perimeter

BRANCH X DIV P Page 20 of 24



Page 14

Page 19

Page 21








Page 23

Page 24

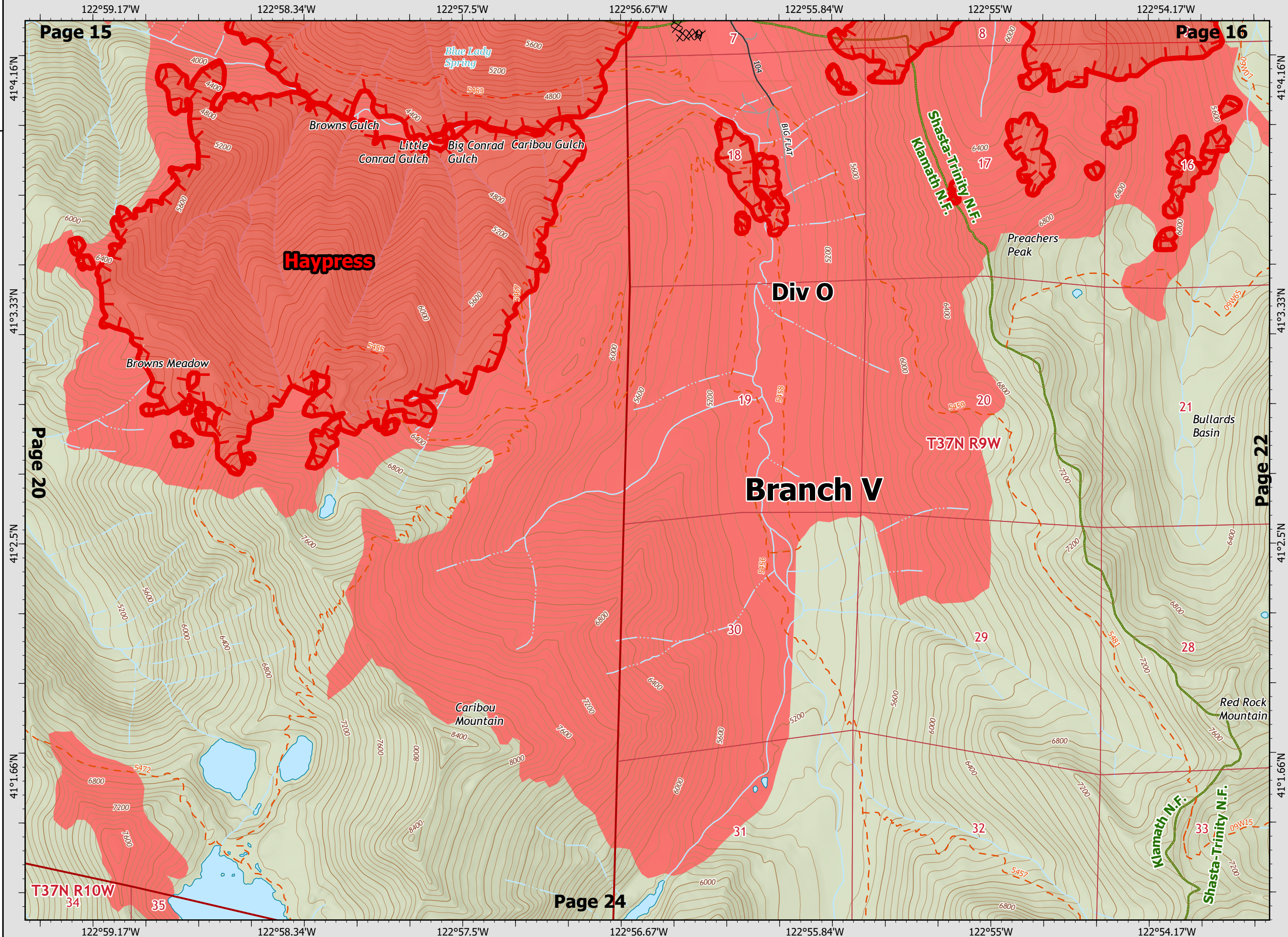
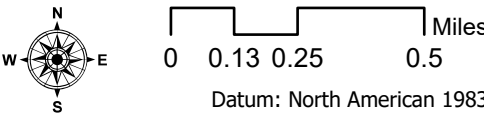
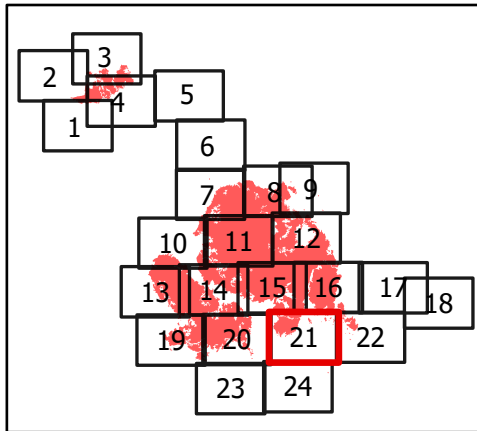
River Complex

CA-KNF-006385
8/20/21 07:00

64,277 acres
IR updated 8/19/21 18:00

-  Wildfire Daily Perimeter
-  Completed Dozer Line
-  Completed Hand Line
-  Fire Edge
-  Wilderness Area
-  National Forest Boundary
-  Potential New Perimeter

BRANCH V & X DIV O Page 21 of 24



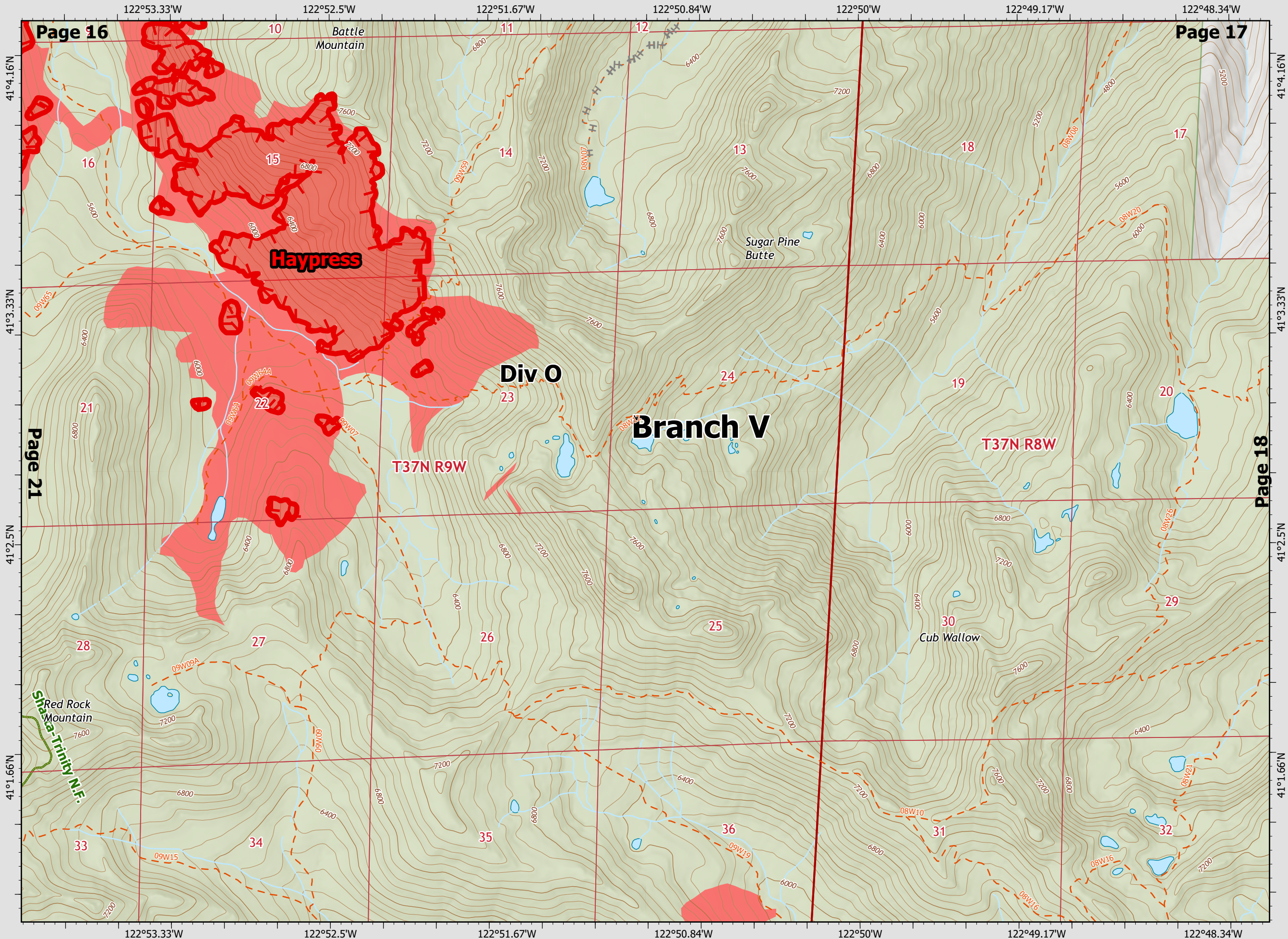
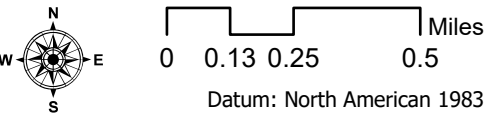
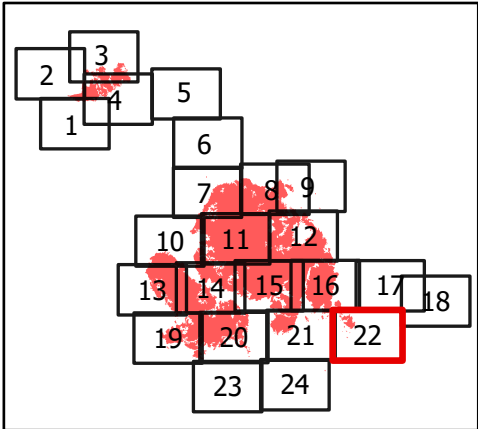
River Complex

CA-KNF-006385
8/20/21 07:00

64,277 acres
IR updated 8/19/21 18:00

-  Wildfire Daily Perimeter
-  Planned Hand Line
-  Fire Edge
-  Wilderness Area
-  National Forest Boundary
-  Potential New Perimeter

BRANCH V
DIV O
Page 22 of 24



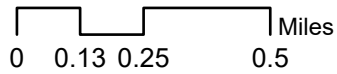
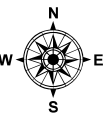
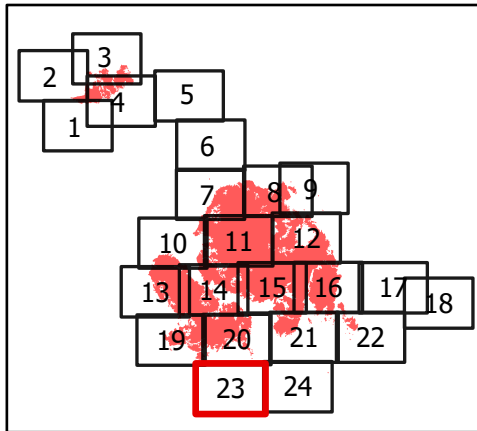
River Complex

CA-KNF-006385
8/20/21 07:00

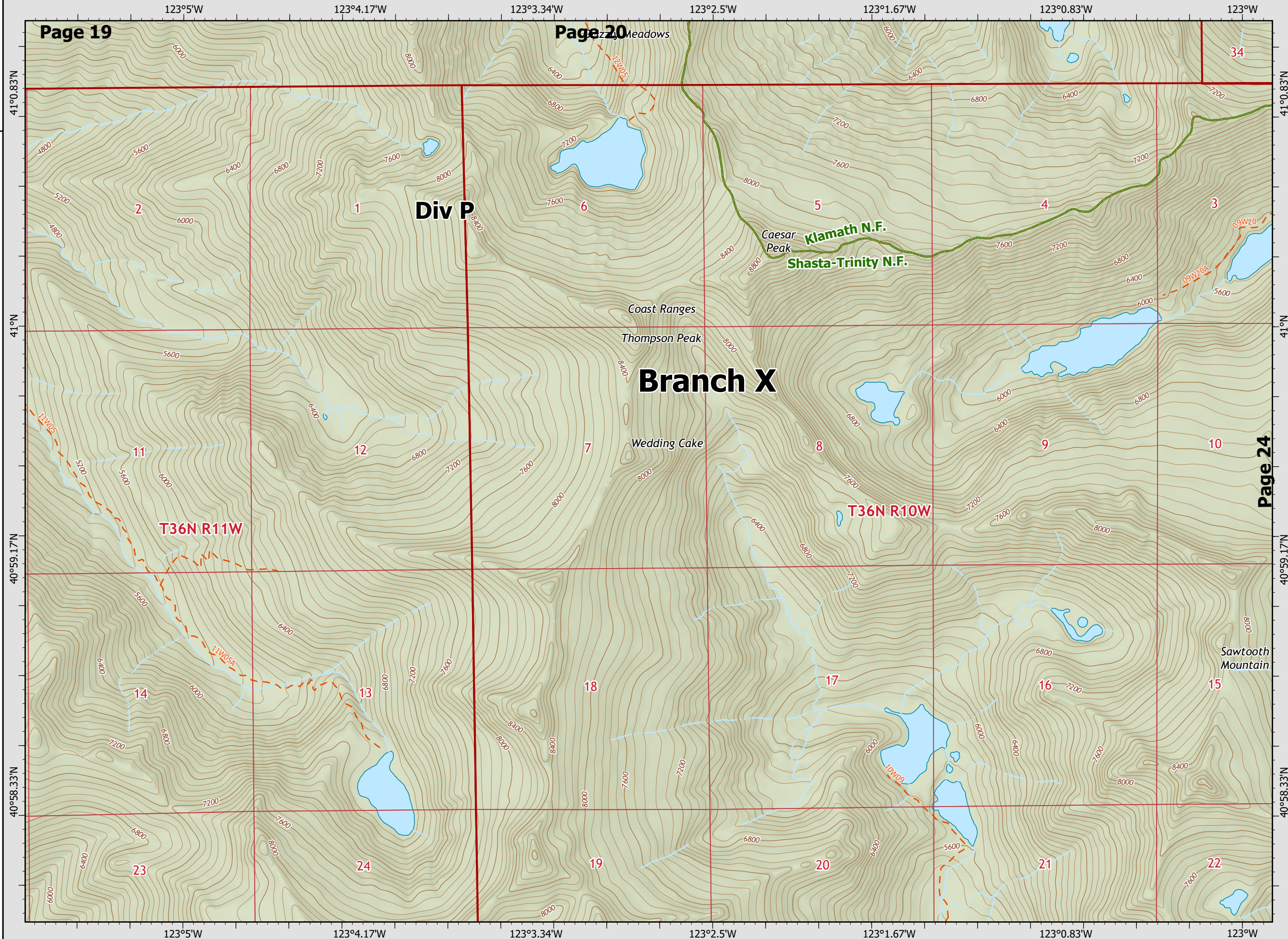
64,277 acres
IR updated 8/19/21 18:00

- Wilderness Area
- National Forest Boundary

BRANCH X
DIV P
Page 23 of 24



Datum: North American 1983



Page 19

Page 20

Page 24

Div P

Branch X

T36N R11W

T36N R10W

Klamath N.F.
Shasta-Trinity N.F.

Coast Ranges
Thompson Peak

Wedding Cake

Sawtooth Mountain

River Complex

CA-KNF-006385
8/20/21 07:00

64,277 acres
IR updated 8/19/21 18:00

- Branch Break
- Wilderness Area
- National Forest Boundary
- Potential New Perimeter

BRANCH V & X
DIV O & P
Page 24 of 24

