

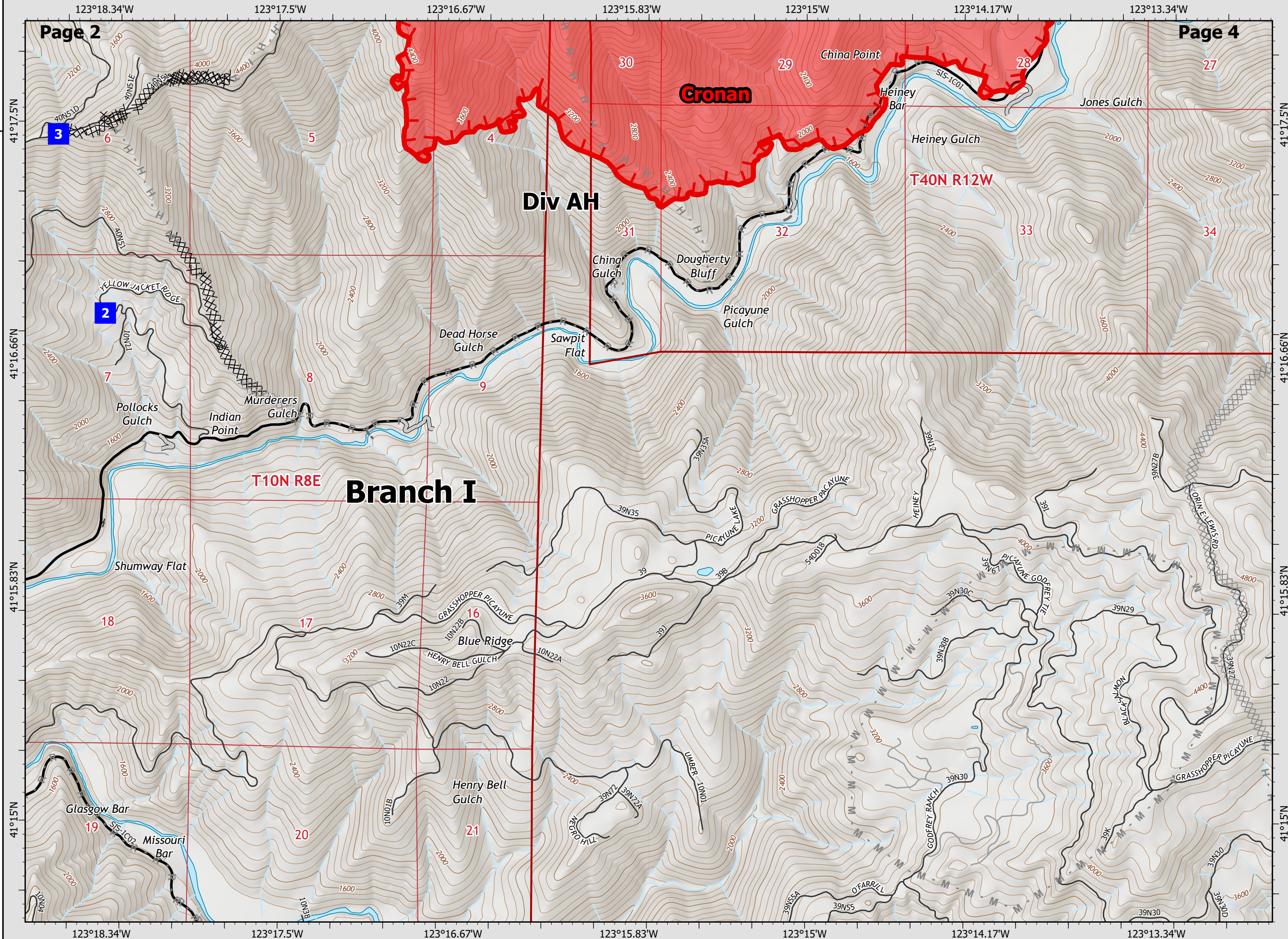
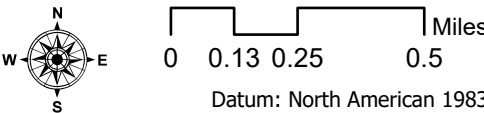
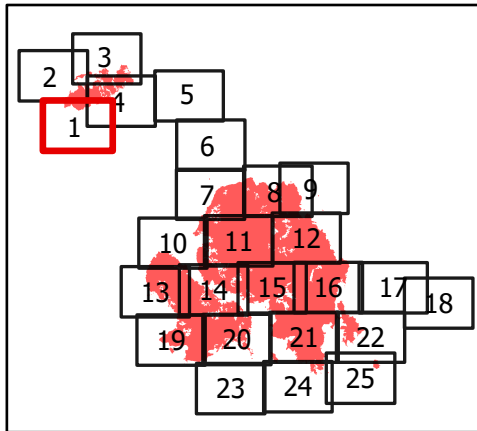
River Complex

CA-KNF-006385
8/21/21 07:00

80,400 acres
IR updated 8/20/21 18:00

- █ Wildfire Daily Perimeter
- Completed Dozer Line
- Planned Dozer Line
- Planned Hand Line
- Planned Mixed Construction Line
- Planned Road as Line
- Access or Improved Road
- Other
- Fire Edge
- Drop Point
- National Forest Boundary










BRANCH I & X DIV AH Page 1 of 25



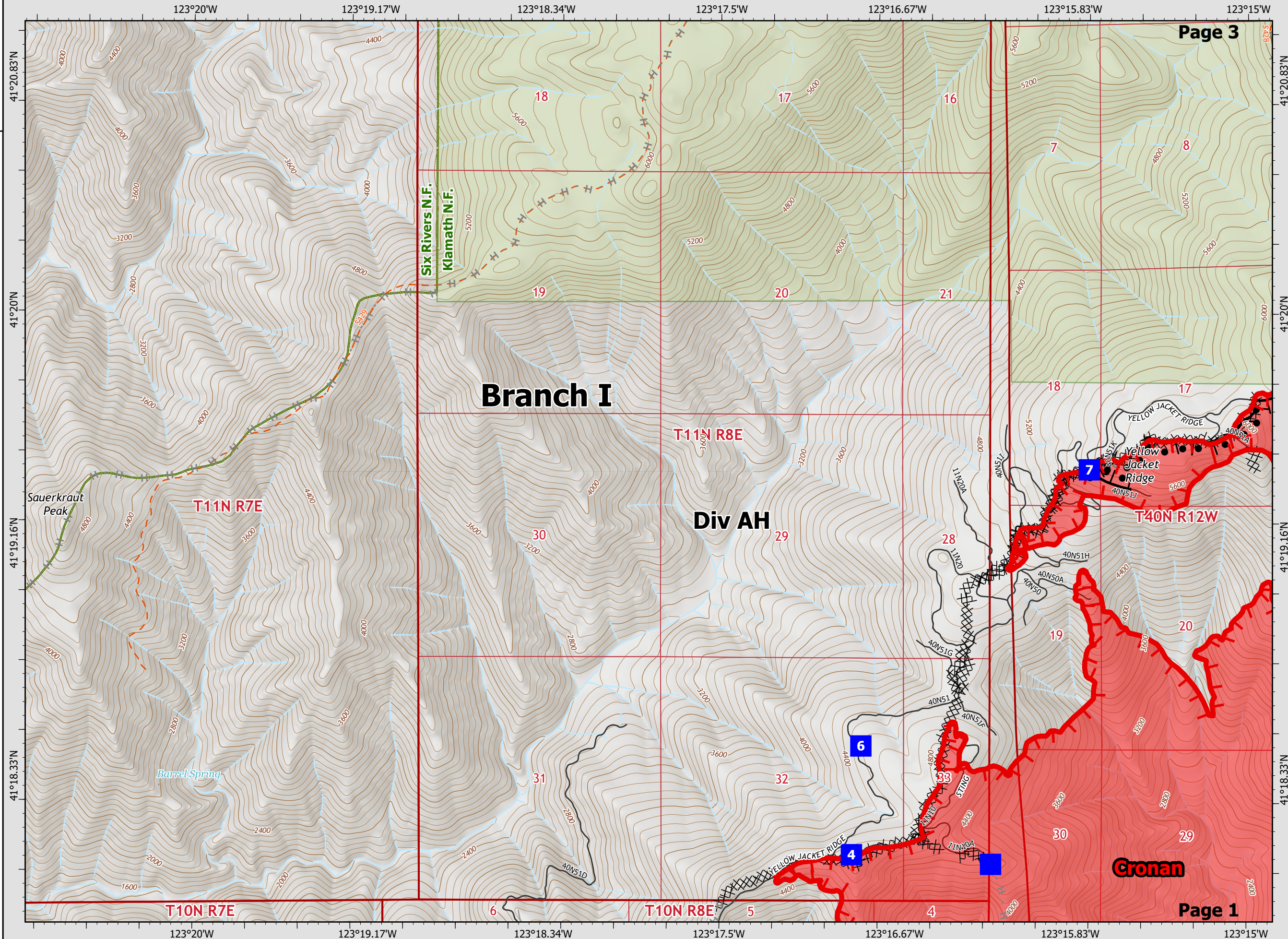
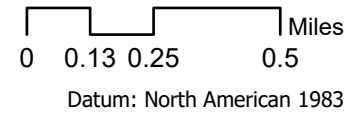
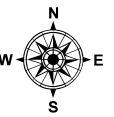
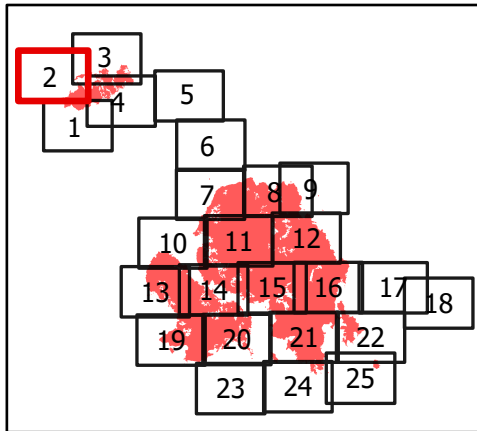
River Complex

CA-KNF-006385
8/21/21 07:00

80,400 acres
IR updated 8/20/21 18:00

-  Wildfire Daily Perimeter
-  Completed Burnout
-  Completed Dozer Line
-  Planned Hand Line
-  Planned Road as Line
-  Fire Edge
-  Drop Point
-  Wilderness Area
-  National Forest Boundary

BRANCH I DIV AH Page 2 of 25















Cronan

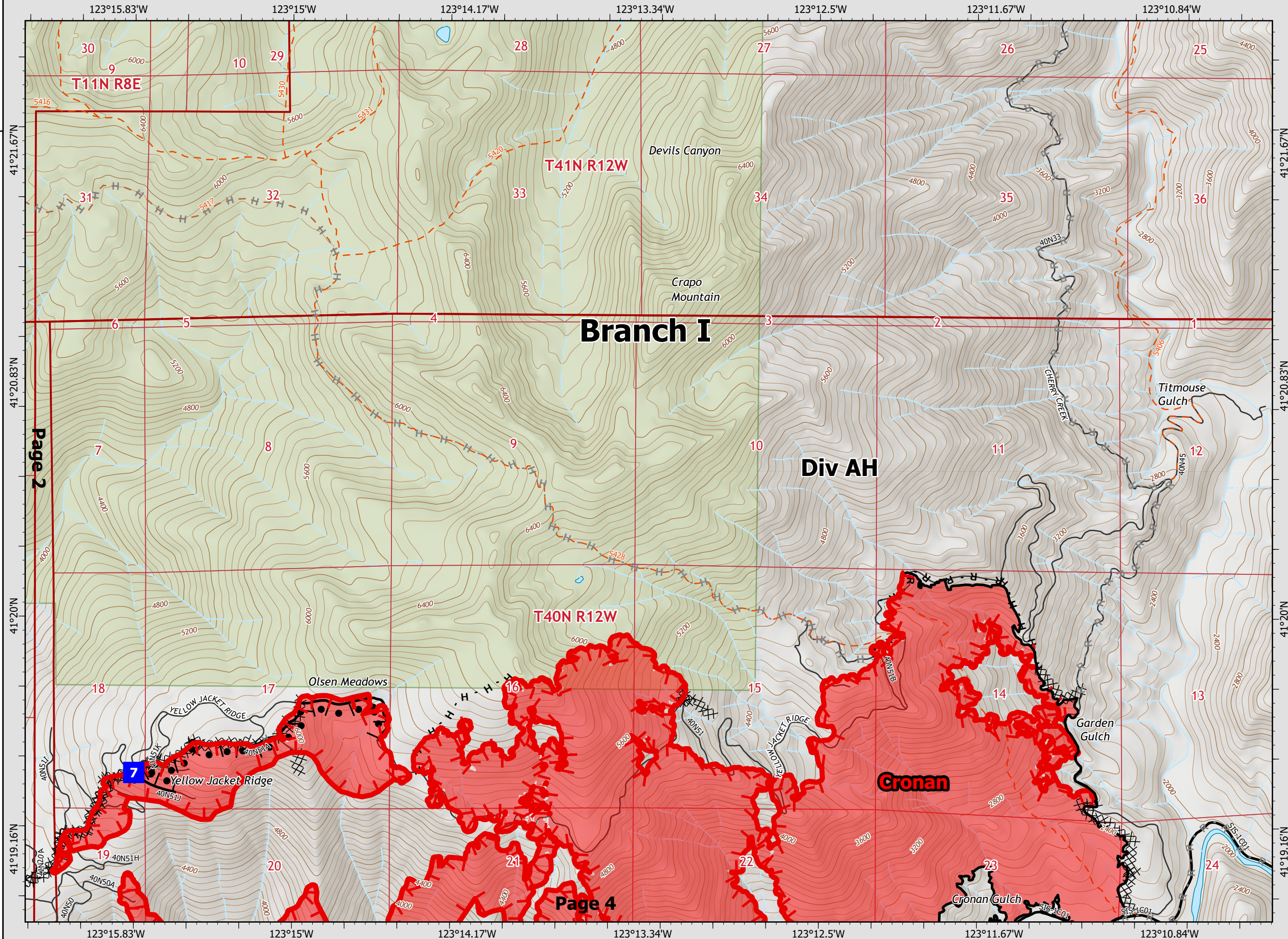
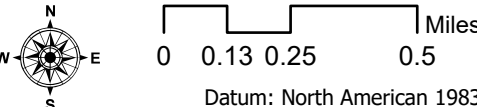
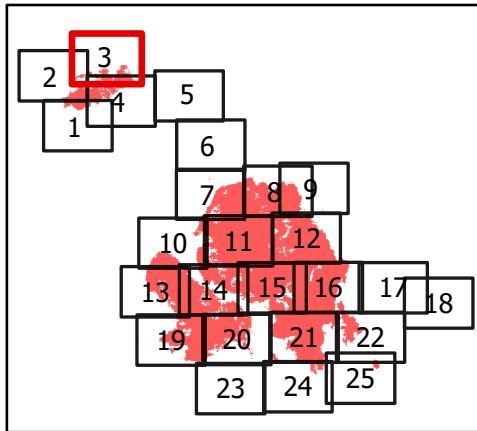
River Complex

CA-KNF-006385
8/21/21 07:00

80,400 acres
IR updated 8/20/21 18:00

-  Wildfire Daily Perimeter
-  Completed Burnout
-  Completed Dozer Line
-  Completed Hand Line
-  Completed Road as Line
-  Planned Hand Line
-  Planned Road as Line
-  Fire Edge
-  Contained Line
-  Drop Point
-  Wilderness Area
-  National Forest Boundary

BRANCH I DIV AH Page 3 of 25



Page 2

Branch I

Div AH











Cronan

Page 4

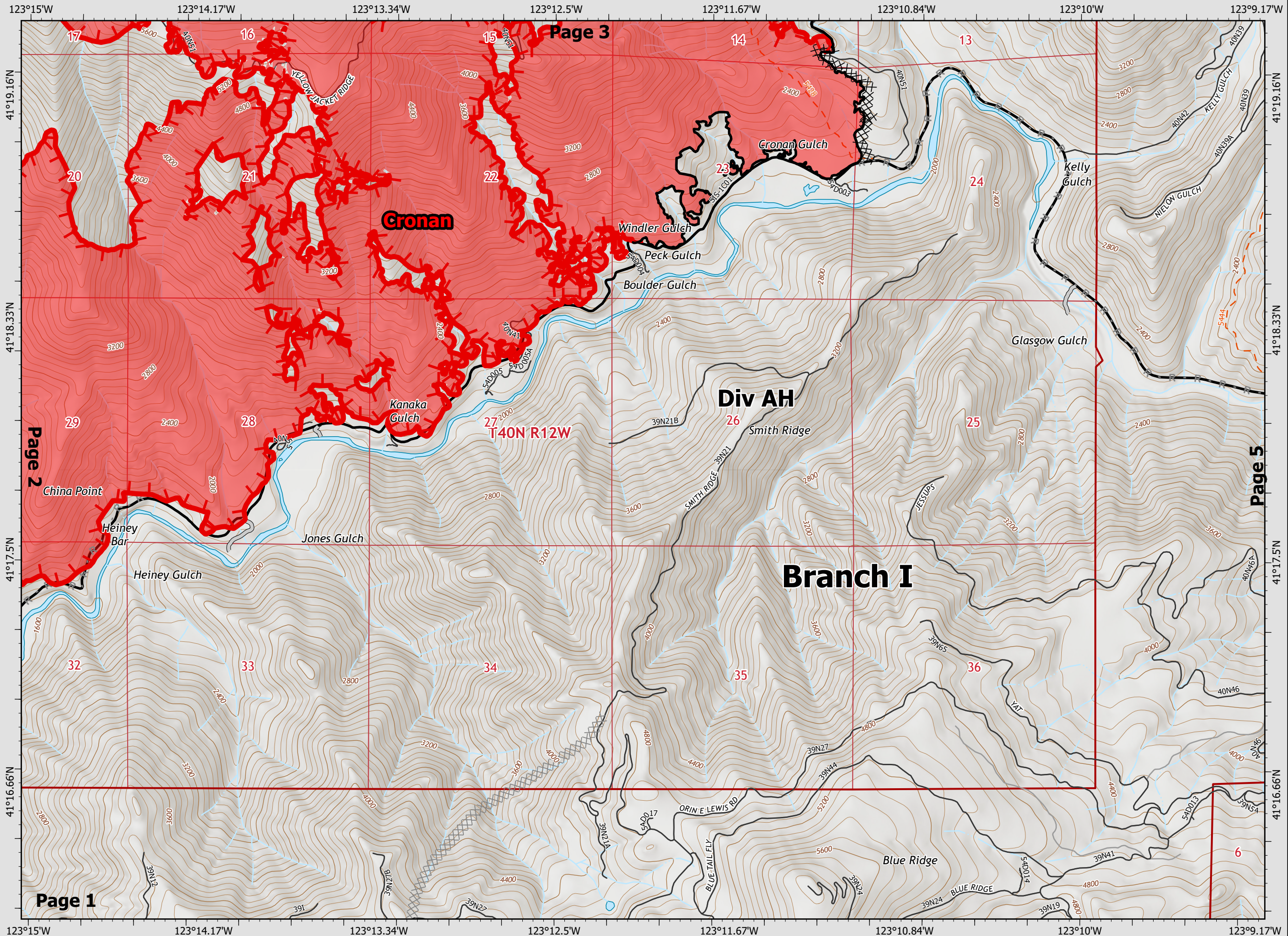
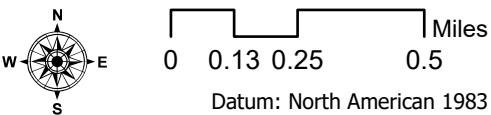
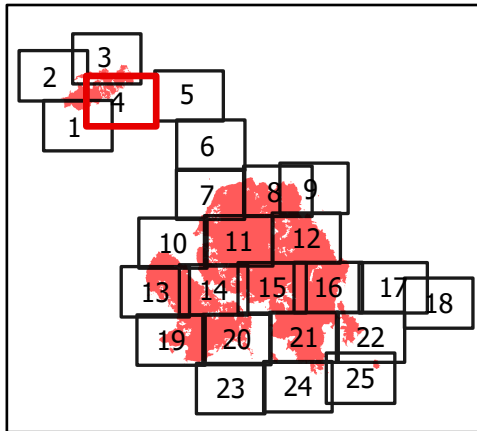
River Complex

CA-KNF-006385
8/21/21 07:00

80,400 acres
IR updated 8/20/21 18:00

-  Wildfire Daily Perimeter
-  Completed Dozer Line
-  Completed Hand Line
-  Planned Dozer Line
-  Planned Road as Line
-  Access or Improved Road
-  Other
-  Fire Edge
-  Contained Line
-  National Forest Boundary

BRANCH I DIV AH Page 4 of 25



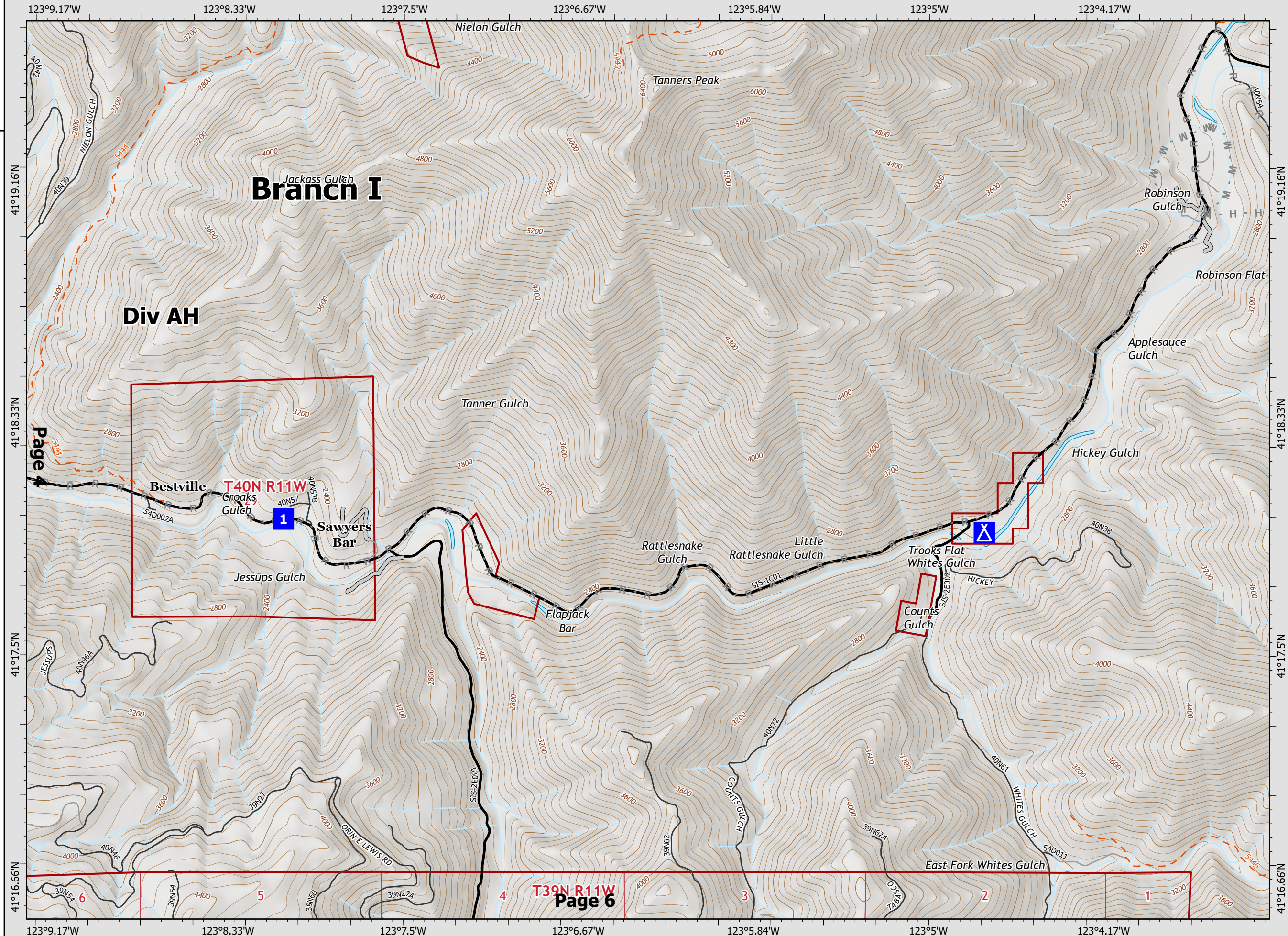
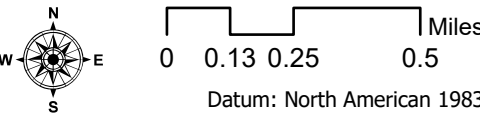
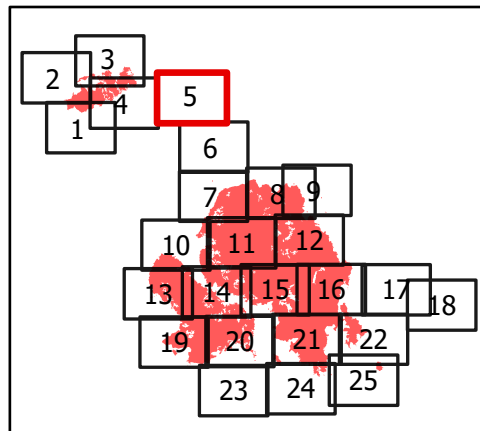
River Complex

CA-KNF-006385
8/21/21 07:00

80,400 acres
IR updated 8/20/21 18:00

- H - Planned Hand Line
- M - Planned Mixed Construction Line
- R - Planned Road as Line
- Access or Improved Road
- Drop Point
- ▲ Camp
- ▭ National Forest Boundary

BRANCH I DIV AH Page 5 of 25



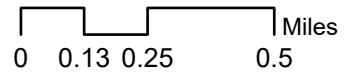
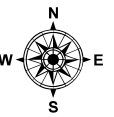
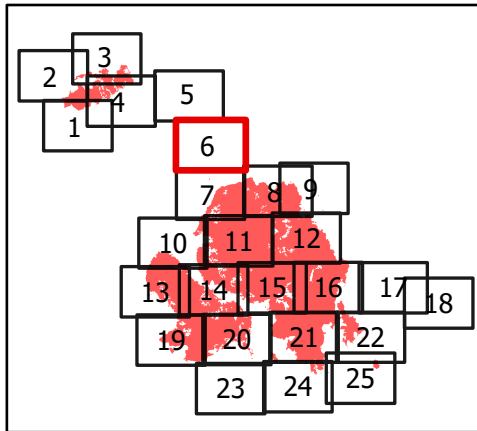
River Complex

CA-KNF-006385
8/21/21 07:00

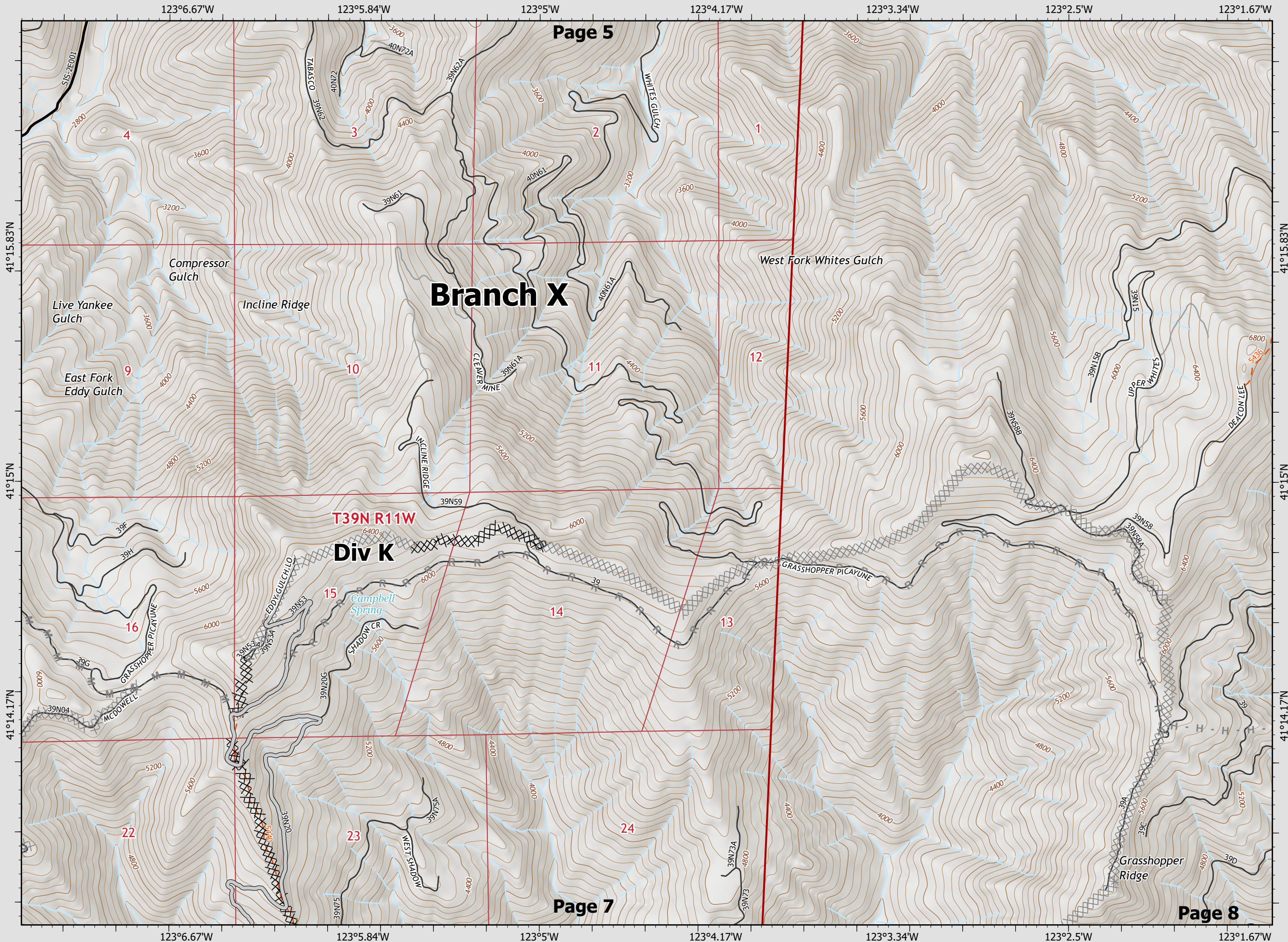
80,400 acres
IR updated 8/20/21 18:00

- ⌘⌘ Completed Dozer Line
- ⌘⌘ Planned Dozer Line
- H - Planned Hand Line
- M - Planned Mixed Construction Line
- R - Planned Road as Line
- Access or Improved Road
- ▭ National Forest Boundary

BRANCH X DIV K Page 6 of 25














Datum: North American 1983



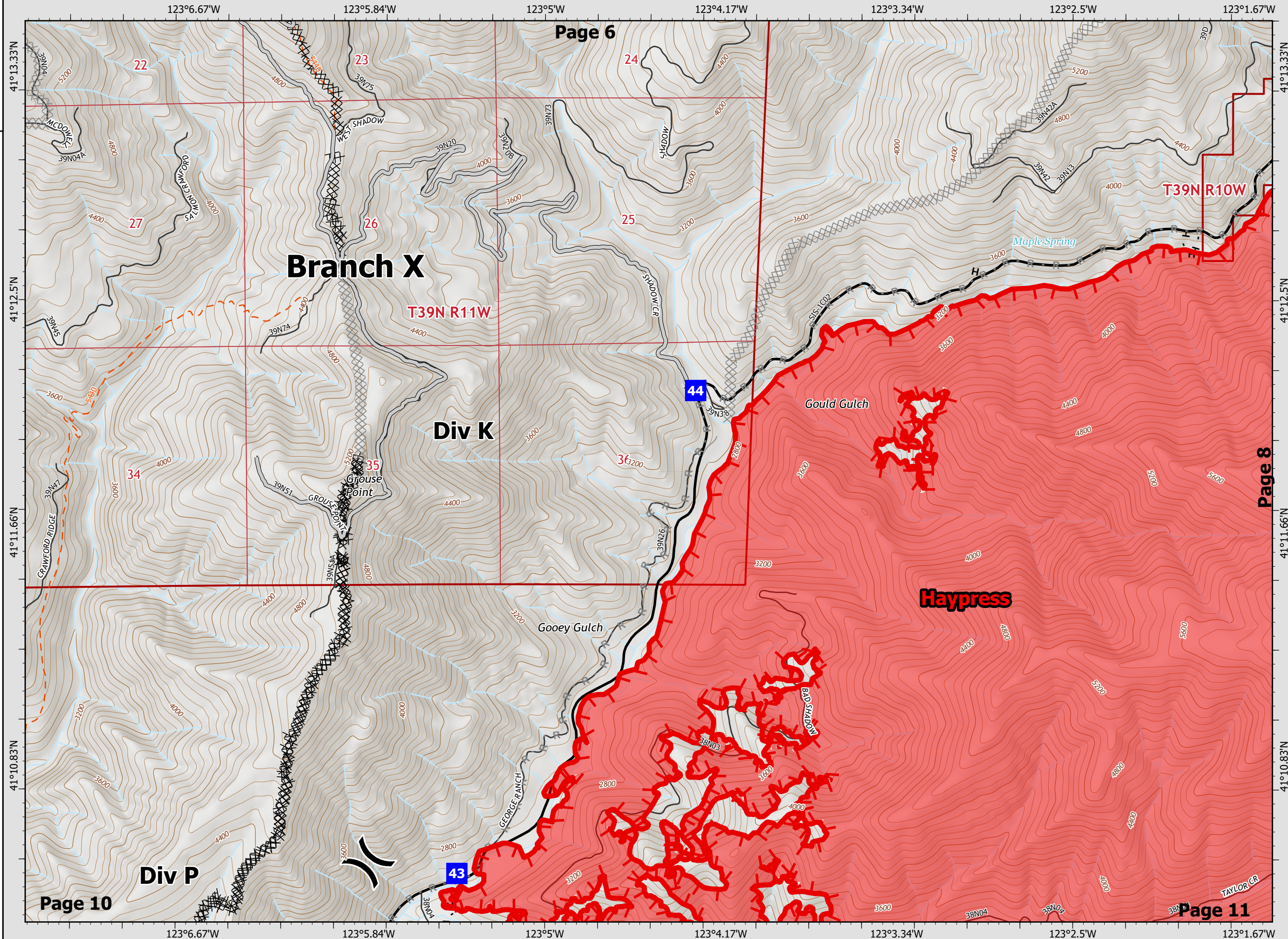
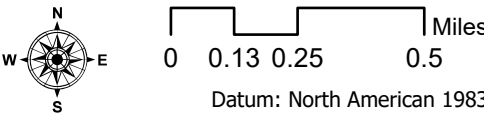
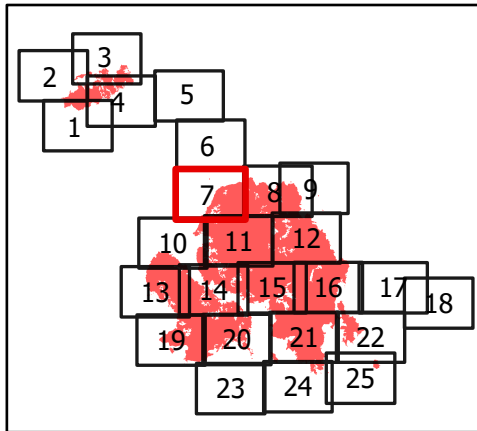
River Complex

CA-KNF-006385
8/21/21 07:00

80,400 acres
IR updated 8/20/21 18:00

-  Wildfire Daily Perimeter
-  Completed Dozer Line
-  Completed Hand Line
-  Planned Dozer Line
-  Planned Road as Line
-  Access or Improved Road
-  Fire Edge
-  Contained Line
-  Division Break
-  Drop Point
-  National Forest Boundary

BRANCH X
DIV K & P
Page 7 of 25



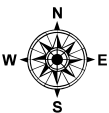
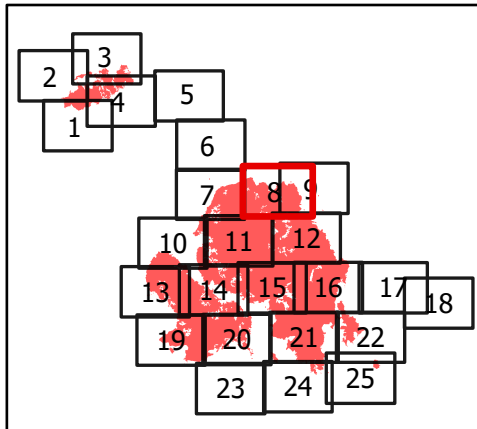
River Complex

CA-KNF-006385
8/21/21 07:00

80,400 acres
IR updated 8/20/21 18:00

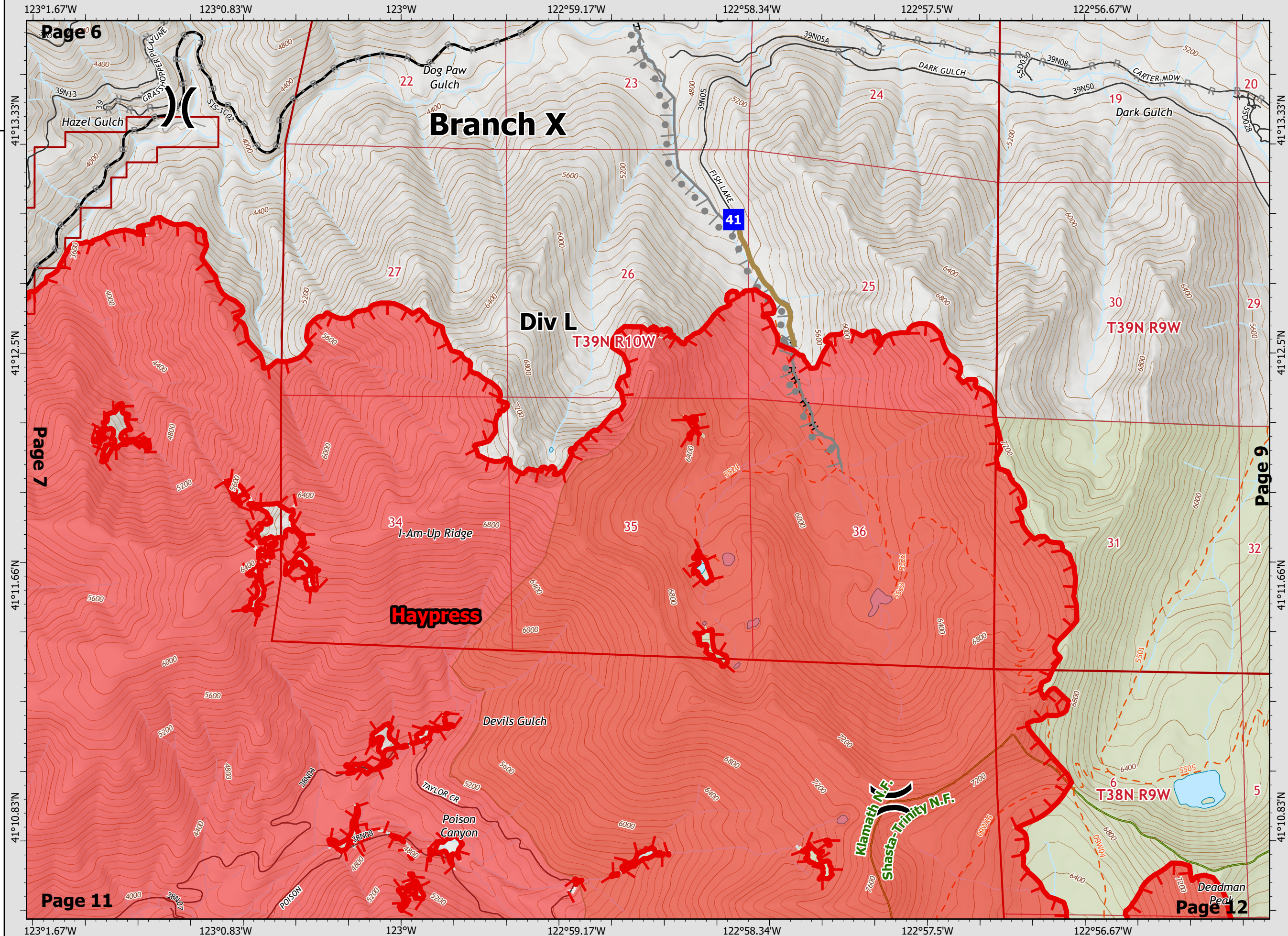
-  Wildfire Daily Perimeter
-  Completed Hand Line
-  Planned Burnout
-  Planned Hand Line
-  Planned Road as Line
-  Repair Line
-  Fire Edge
-  Division Break
-  Drop Point
-  Wilderness Area
-  National Forest Boundary

BRANCH X DIV K & L Page 8 of 25



0 0.13 0.25 0.5 Miles













Datum: North American 1983



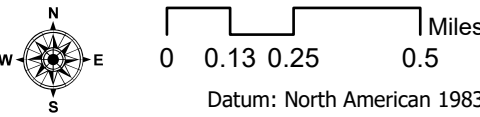
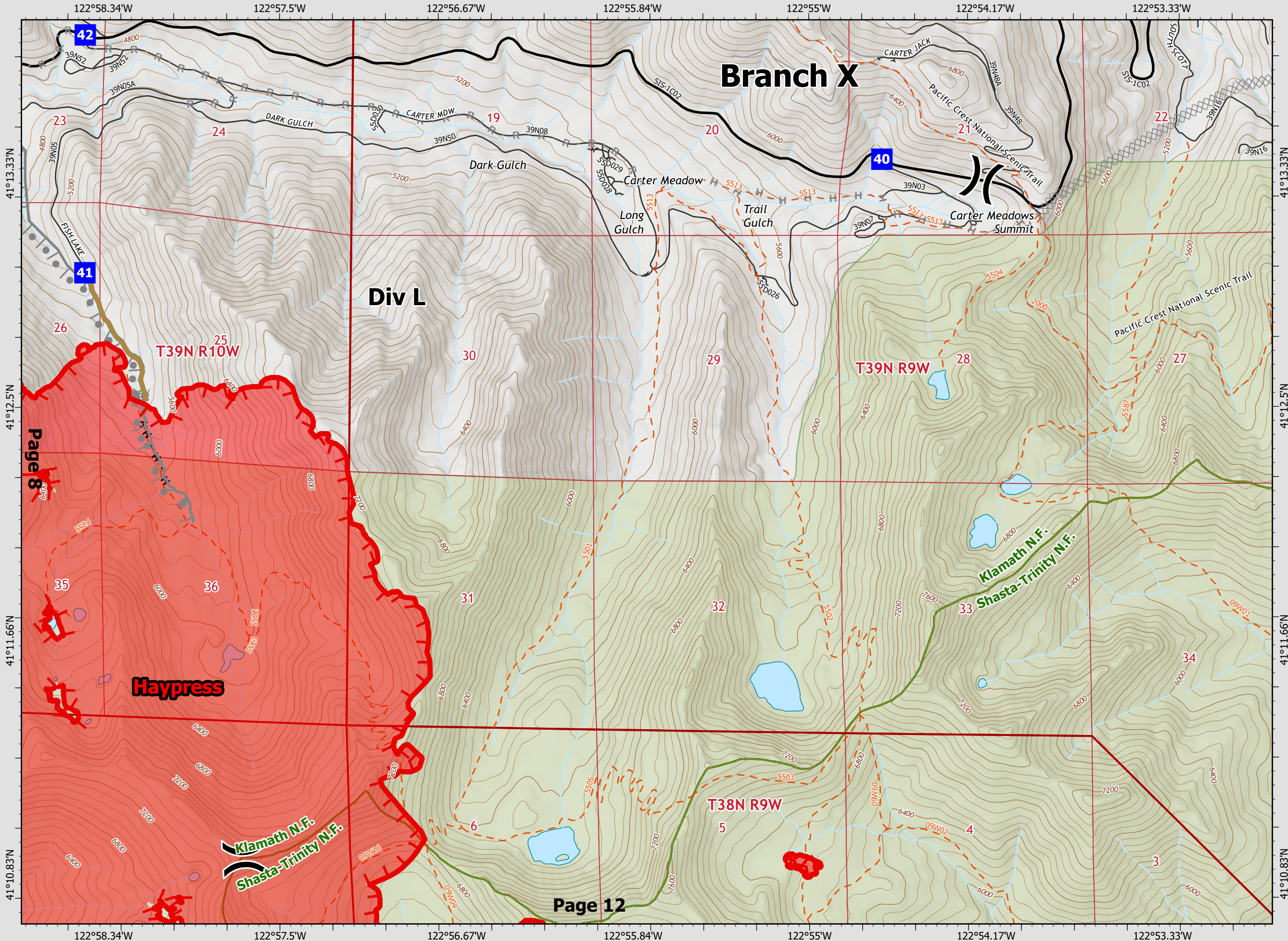
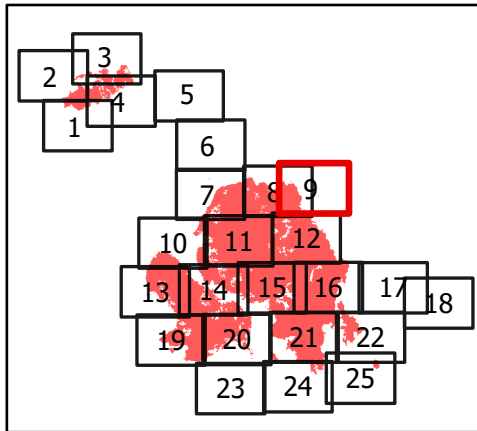
River Complex

CA-KNF-006385
8/21/21 07:00

80,400 acres
IR updated 8/20/21 18:00

-  Wildfire Daily Perimeter
-  Completed Hand Line
-  Planned Burnout
-  Planned Dozer Line
-  Planned Hand Line
-  Planned Road as Line
-  Repair Line
-  Fire Edge
-  Division Break
-  Drop Point
-  Wilderness Area
-  National Forest Boundary














BRANCH X
DIV L & M
Page 9 of 25



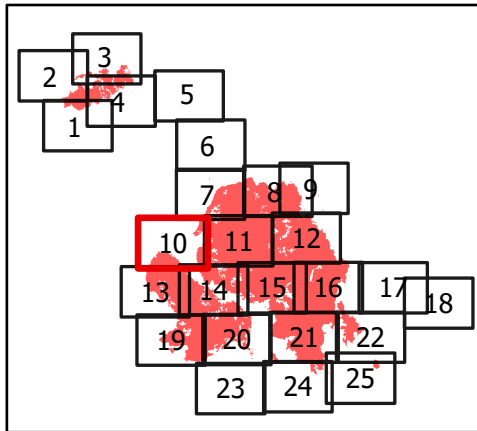
River Complex

CA-KNF-006385
8/21/21 07:00

80,400 acres
IR updated 8/20/21 18:00

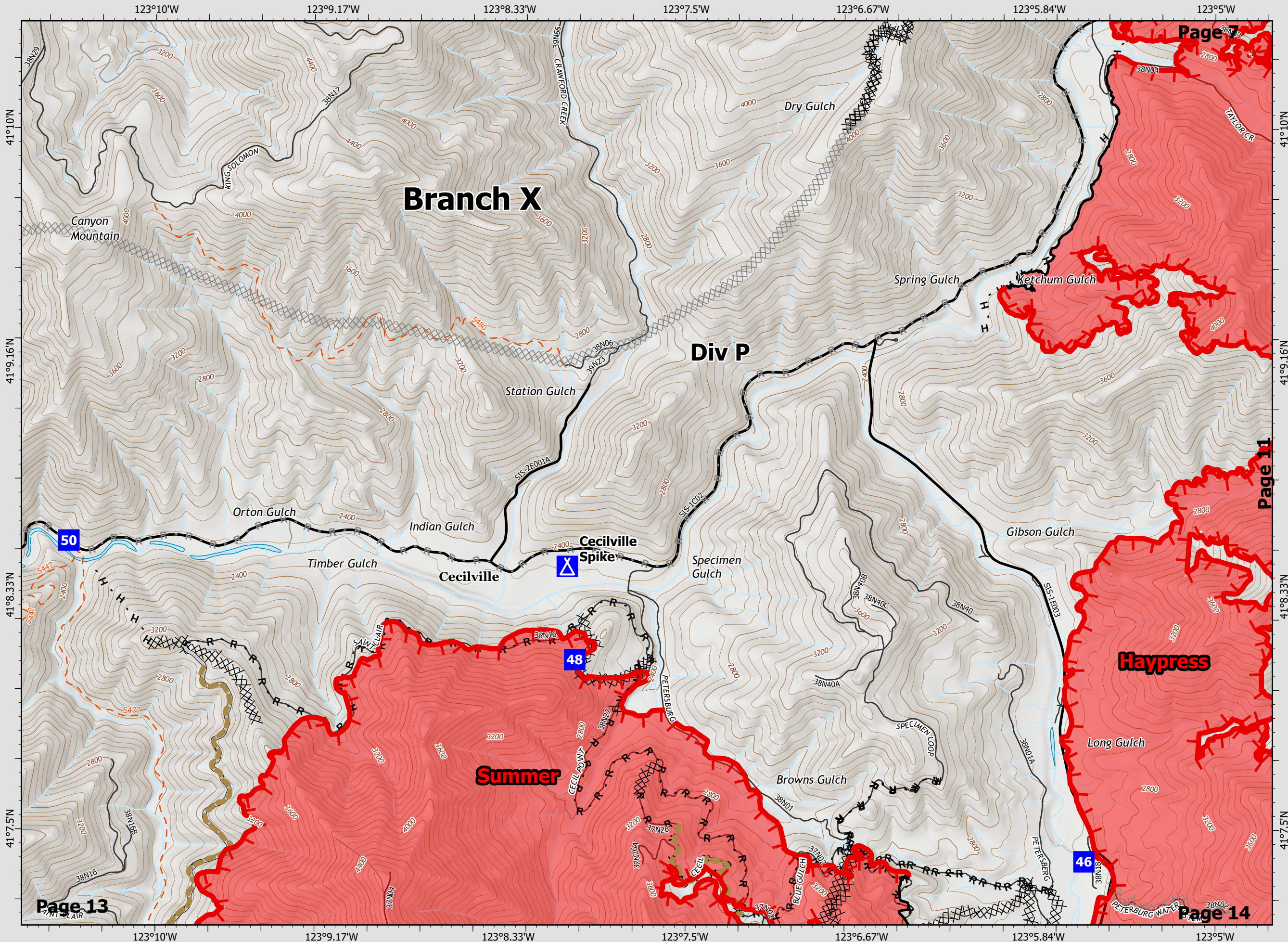
-  Wildfire Daily Perimeter
-  Completed Dozer Line
-  Completed Hand Line
-  Completed Road as Line
-  Planned Dozer Line
-  Planned Road as Line
-  Access or Improved Road
-  Road Repair
-  Fire Edge
-  Contained Line
-  Drop Point
-  Camp
-  National Forest Boundary

BRANCH X DIV P Page 10 of 25



0 0.13 0.25 0.5 Miles





Datum: North American 1983



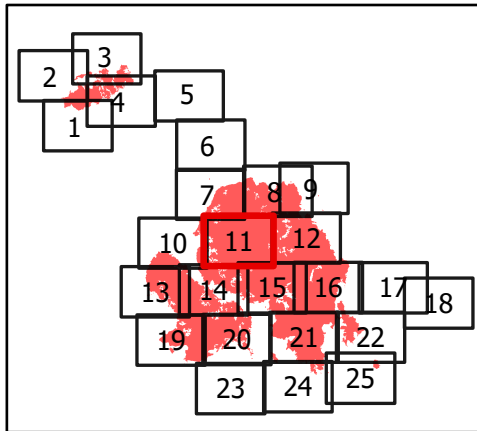
River Complex

CA-KNF-006385
8/21/21 07:00

80,400 acres
IR updated 8/20/21 18:00

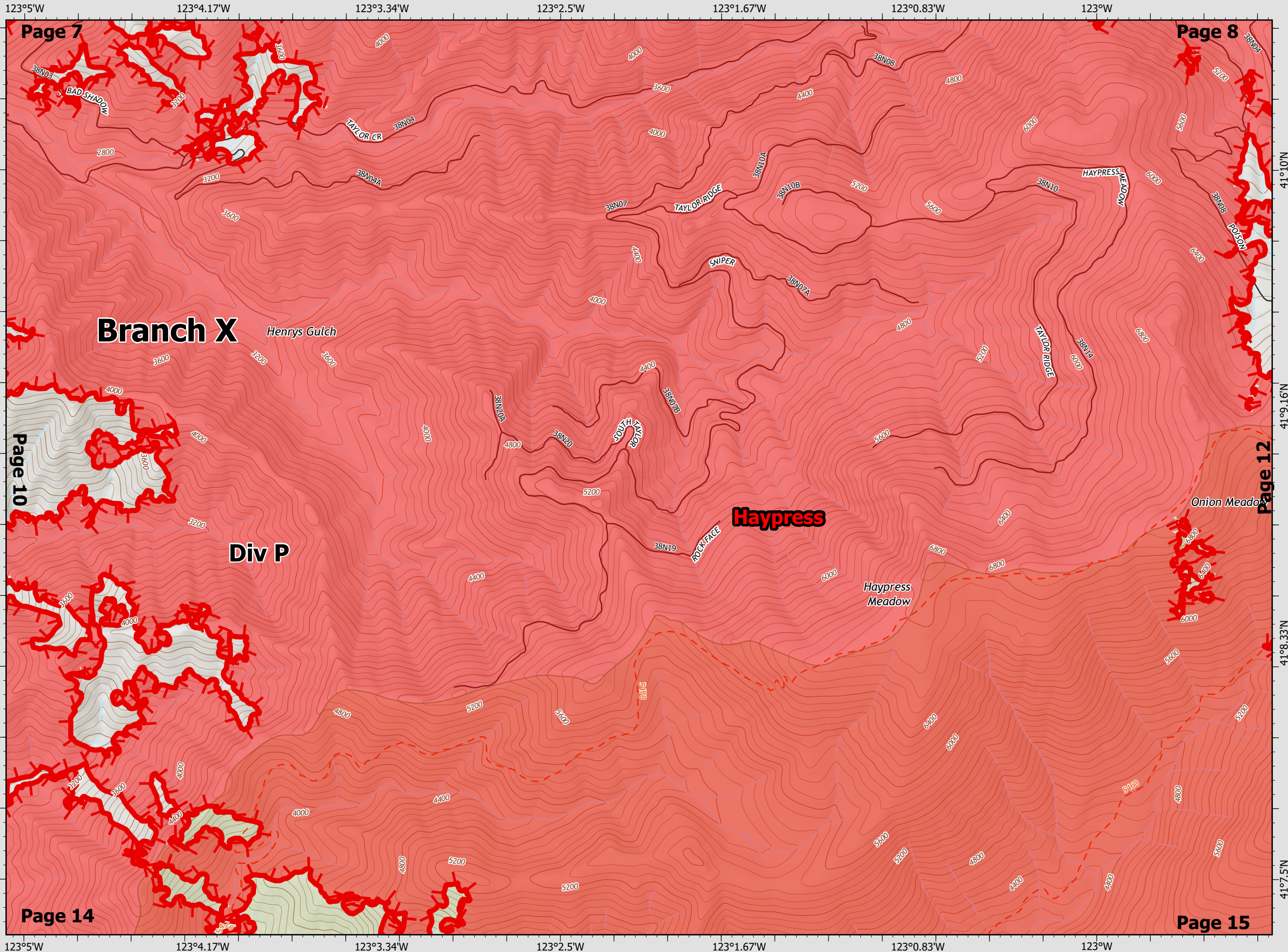
-  Wildfire Daily Perimeter
-  Fire Edge
-  Wilderness Area
-  National Forest Boundary

BRANCH X DIV K & P Page 11 of 25



0 0.13 0.25 0.5 Miles

Datum: North American 1983



Page 7

Page 8

Page 10

Page 12

Page 14

Page 15

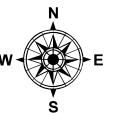
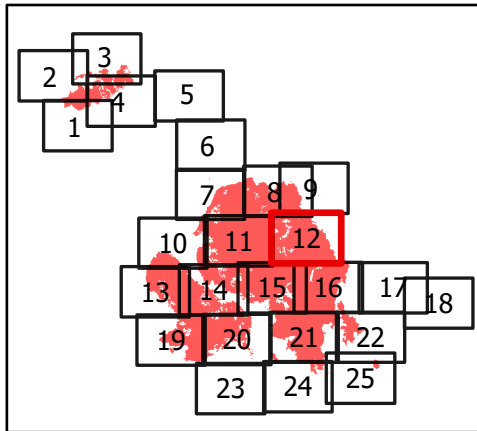
River Complex

CA-KNF-006385
8/21/21 07:00

80,400 acres
IR updated 8/20/21 18:00

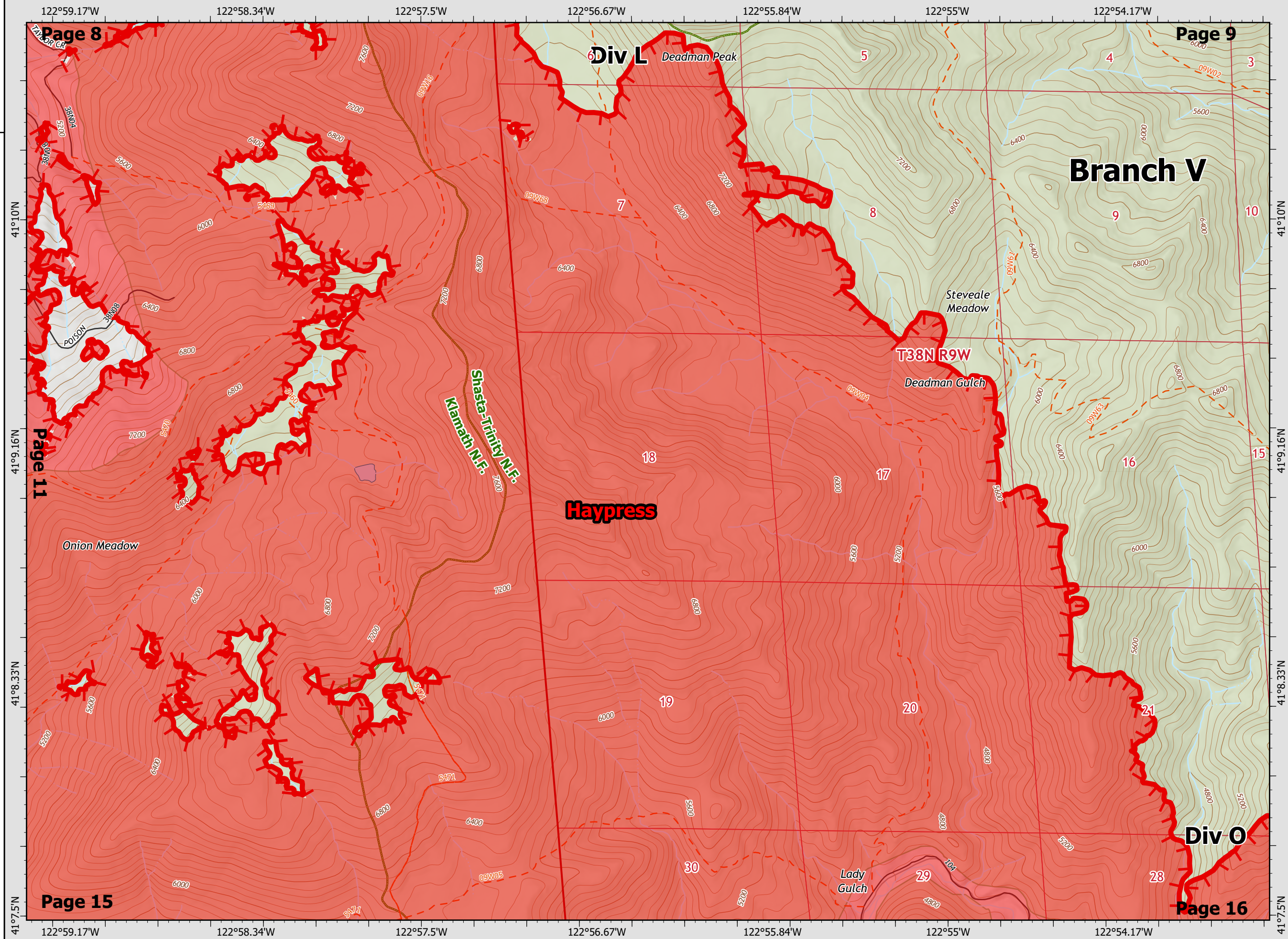
- Wildfire Daily Perimeter
- Fire Edge
- Wilderness Area
- National Forest Boundary

BRANCH V & X
DIV L, M & O
Page 12 of 25



0 0.13 0.25 0.5 Miles

Datum: North American 1983



Page 8

Page 9

Page 11

Page 15

Page 16

Div L

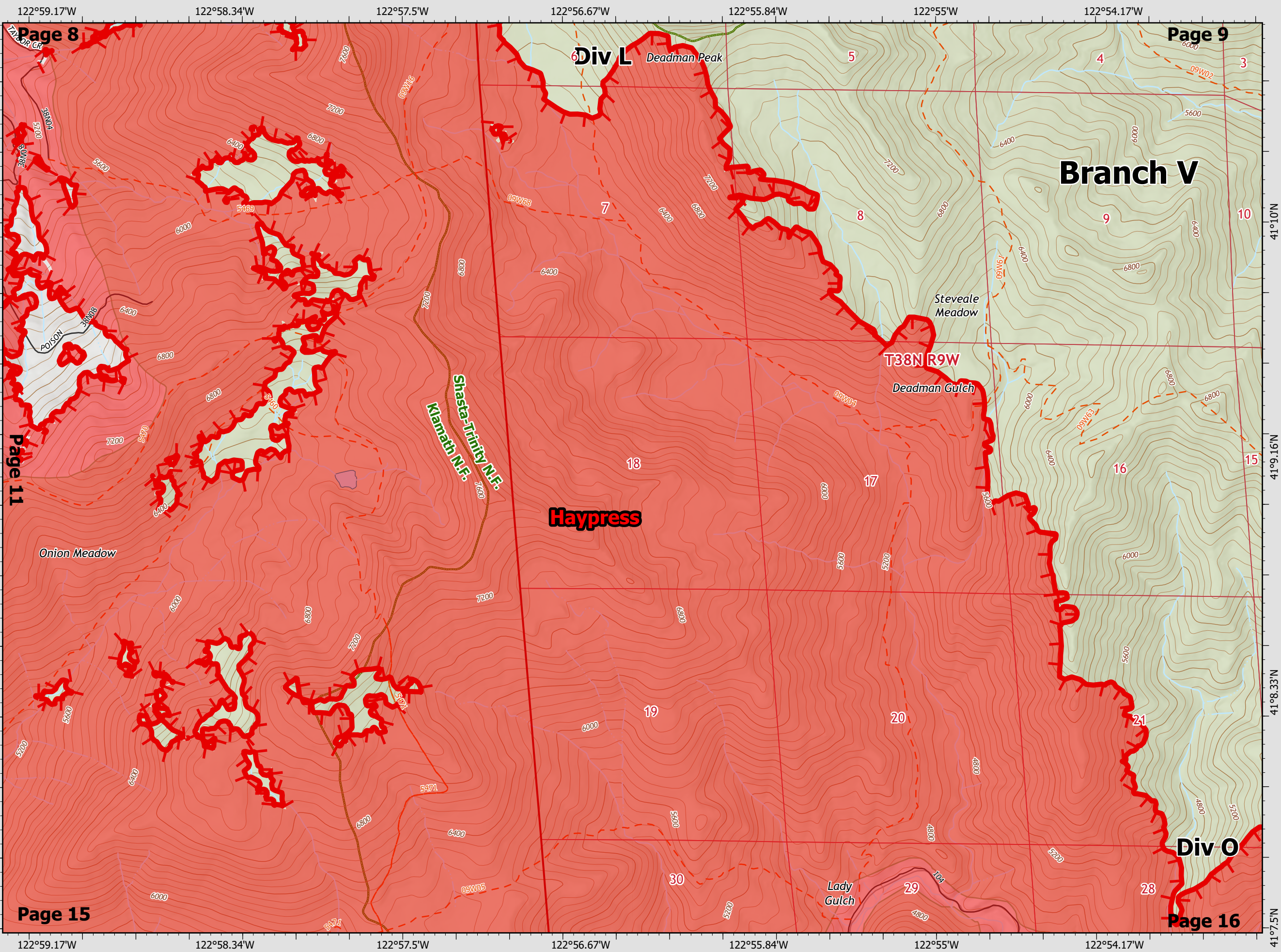
Branch V

Haypress

Div O

T38N R9W

Shasta-Trinity N.F.
Klamath N.F.



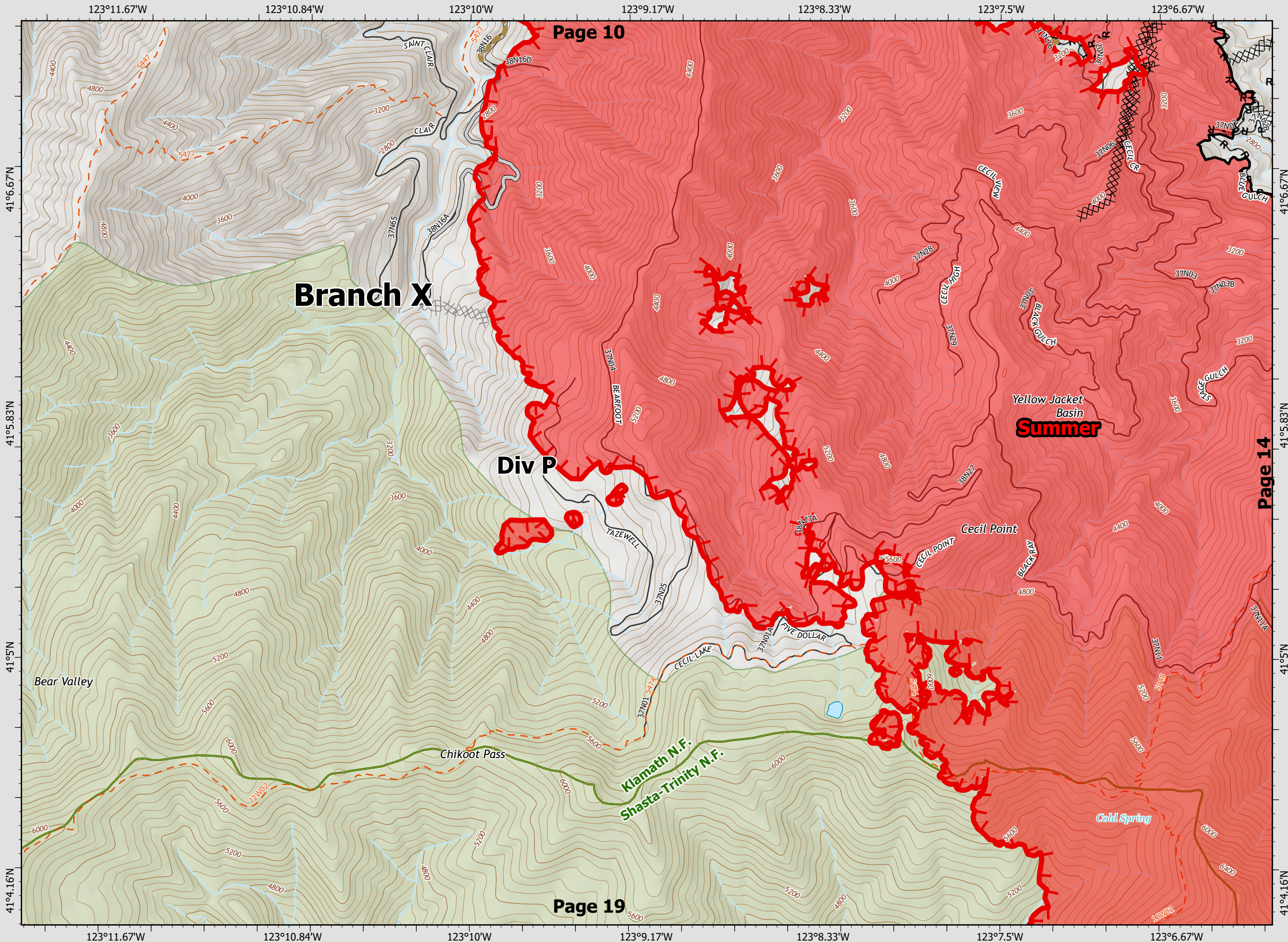
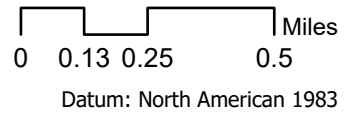
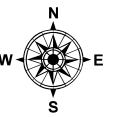
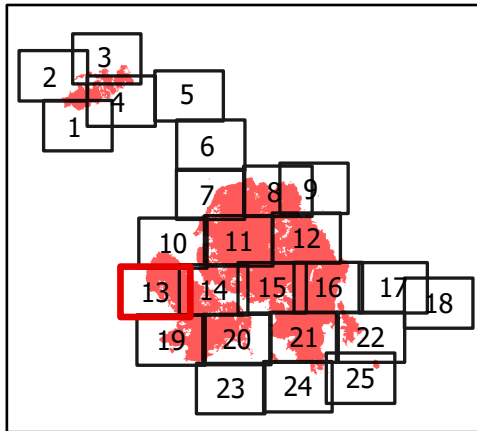
River Complex

CA-KNF-006385
8/21/21 07:00

80,400 acres
IR updated 8/20/21 18:00

- Wildfire Daily Perimeter
- Completed Dozer Line
- Completed Hand Line
- Completed Road as Line
- Planned Dozer Line
- Access or Improved Road
- Road Repair
- Fire Edge
- Contained Line
- Wilderness Area
- National Forest Boundary
















BRANCH X DIV P Page 13 of 25



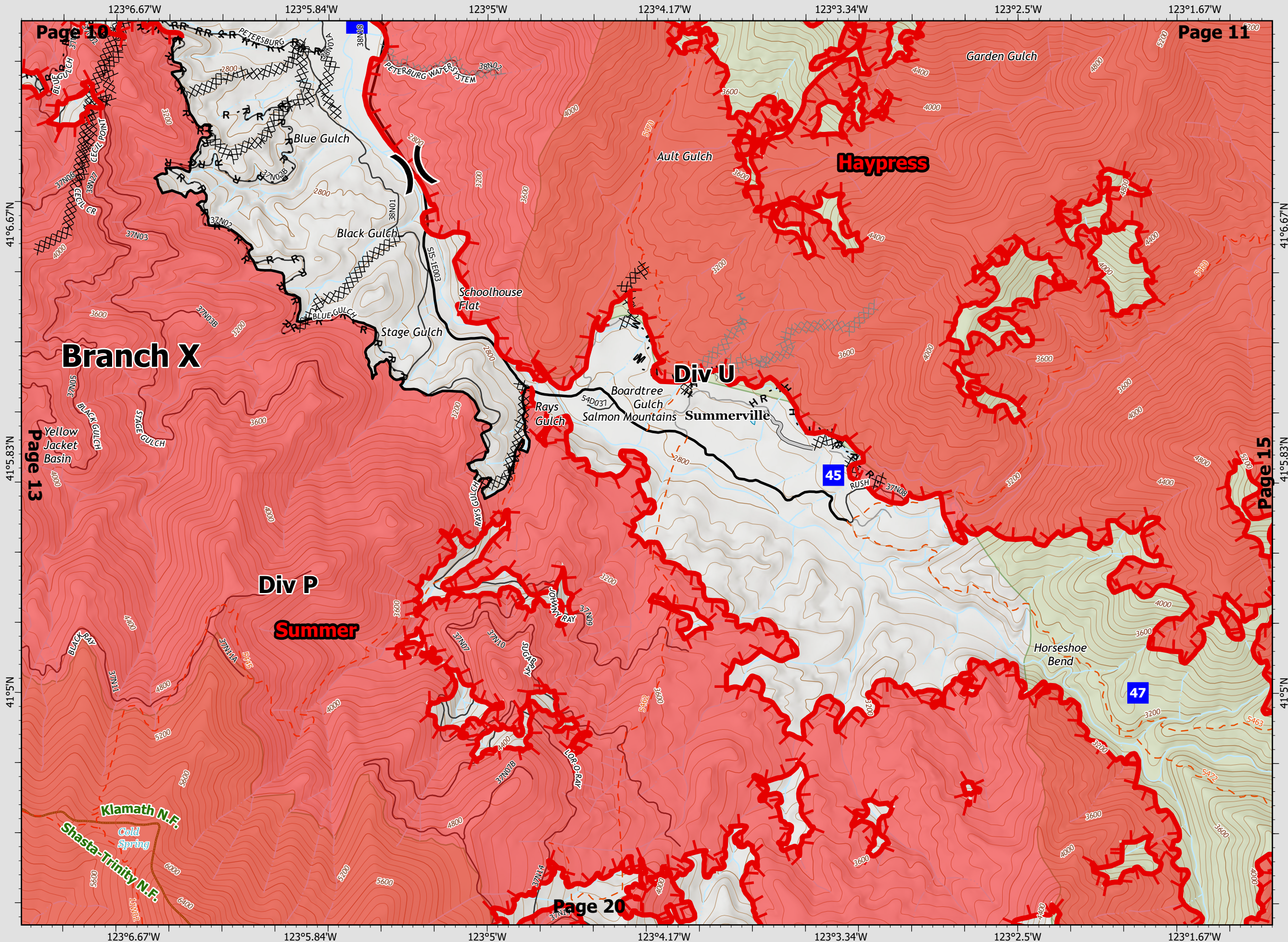
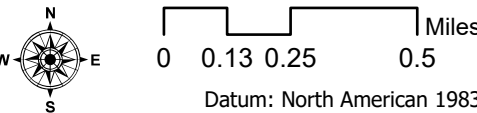
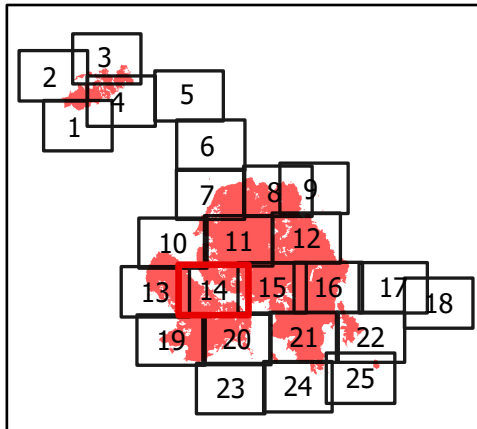
River Complex

CA-KNF-006385
8/21/21 07:00

80,400 acres
IR updated 8/20/21 18:00

-  Wildfire Daily Perimeter
-  Completed Dozer Line
-  Completed Hand Line
-  Completed Mixed Construction Line
-  Completed Road as Line
-  Planned Dozer Line
-  Planned Hand Line
-  Access or Improved Road
-  Road Repair
-  Fire Edge
-  Contained Line
-  Division Break
-  Drop Point
-  Wilderness Area
-  National Forest Boundary








BRANCH X DIV P & U Page 14 of 25



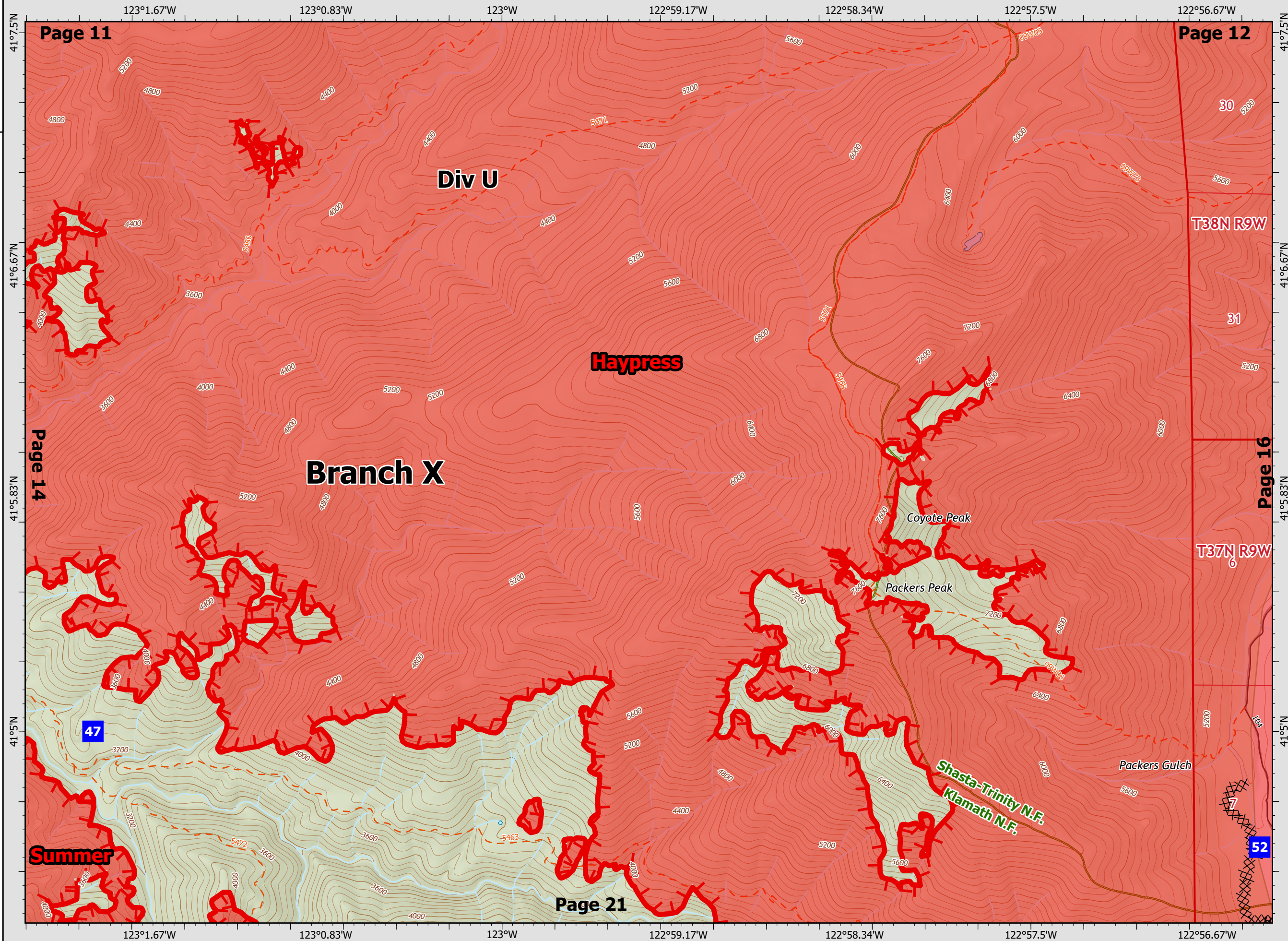
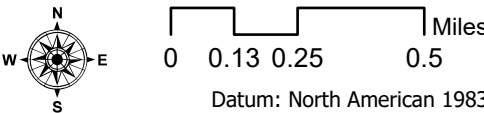
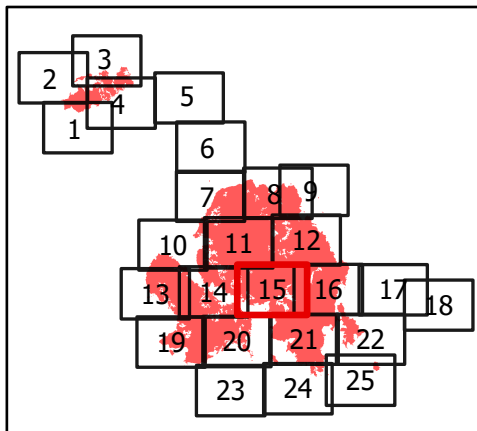
River Complex

CA-KNF-006385
8/21/21 07:00

80,400 acres
IR updated 8/20/21 18:00

-  Wildfire Daily Perimeter
-  Completed Dozer Line
-  Completed Hand Line
-  Fire Edge
-  Drop Point
-  Wilderness Area
-  National Forest Boundary

BRANCH V & X
DIV O & U
Page 15 of 25



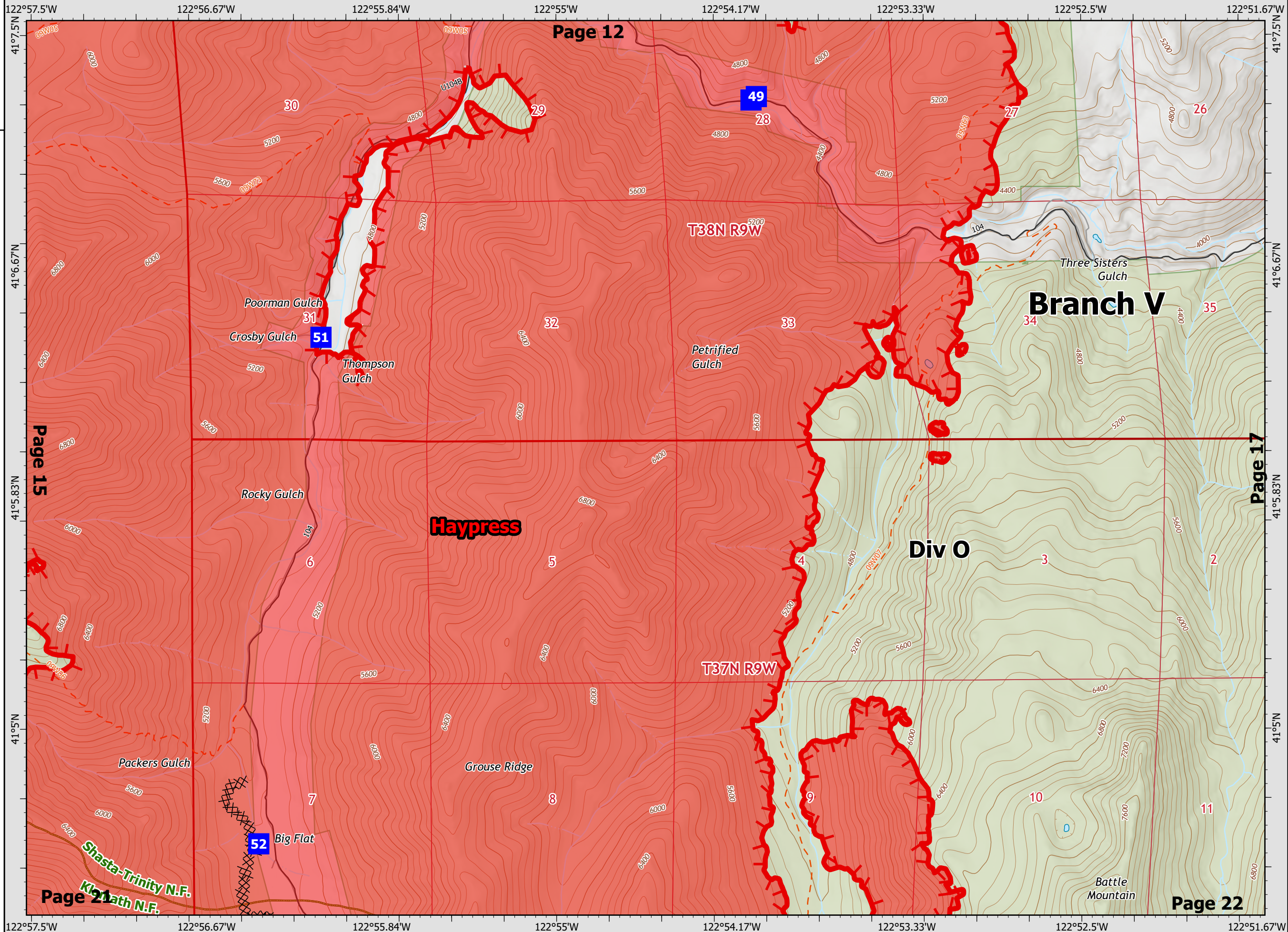
River Complex

CA-KNF-006385
8/21/21 07:00

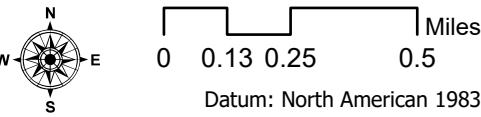
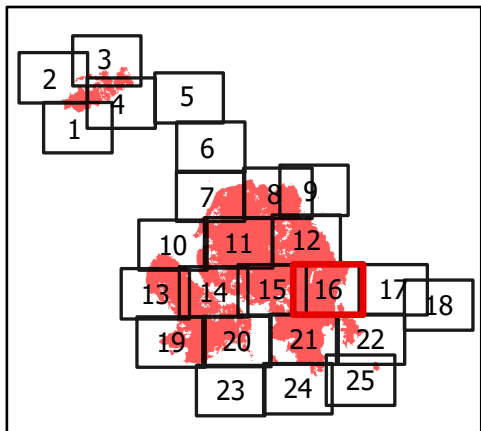
80,400 acres
IR updated 8/20/21 18:00

- Wildfire Daily Perimeter
- Completed Dozer Line
- Completed Hand Line
- Fire Edge
- Drop Point
- Wilderness Area
- National Forest Boundary

Page 12



BRANCH V
DIV O
Page 16 of 25



Page 21

Page 22

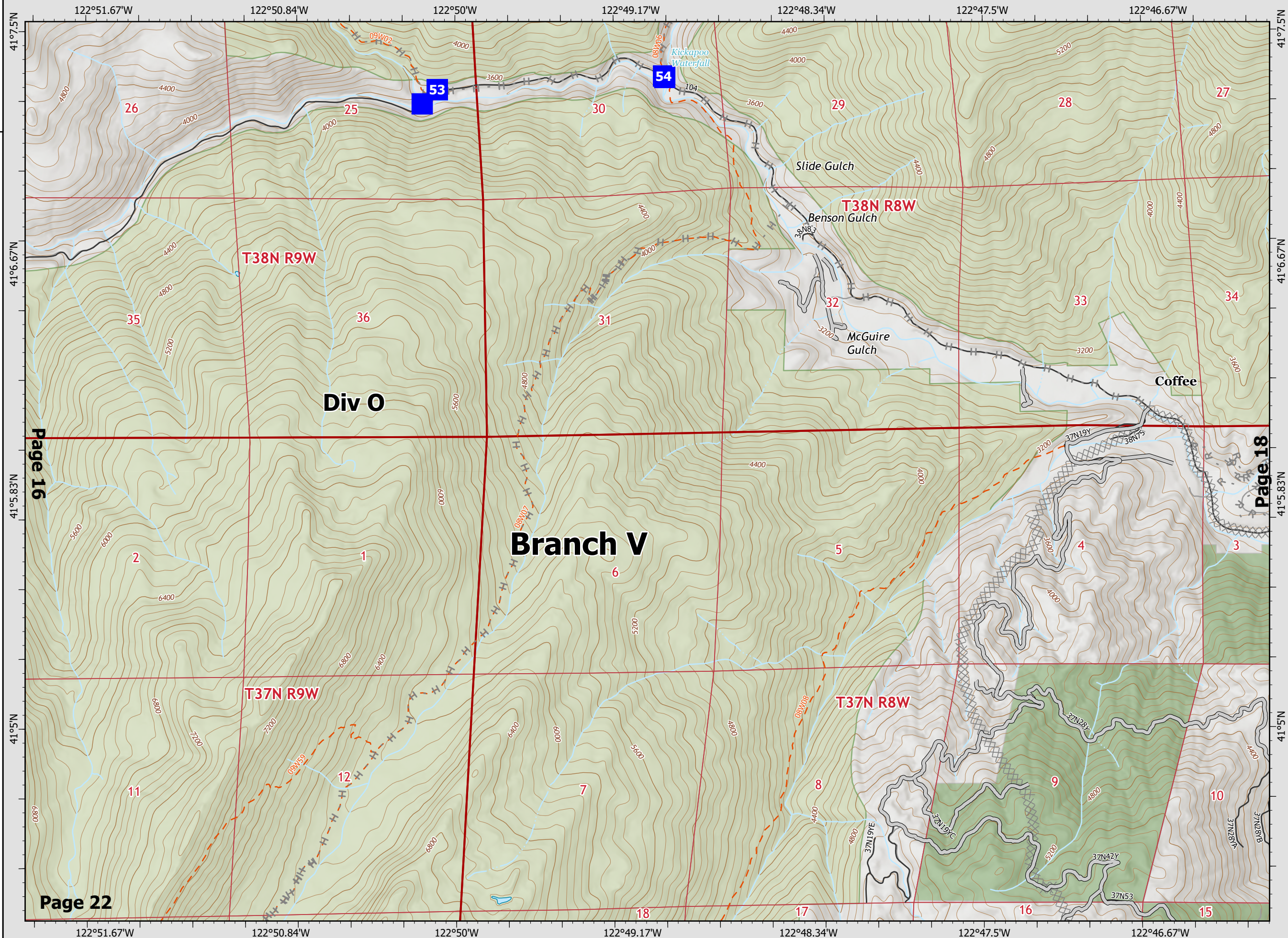
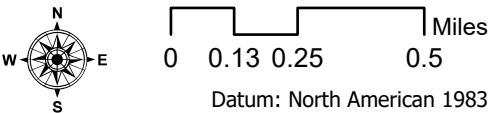
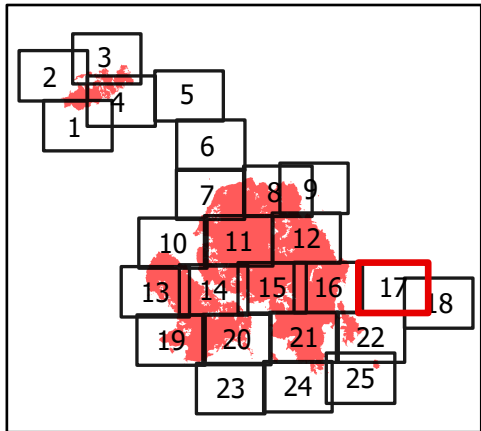
River Complex

CA-KNF-006385
8/21/21 07:00

80,400 acres
IR updated 8/20/21 18:00

- ⊗⊗ Planned Dozer Line
- H - Planned Hand Line
- R - Planned Road as Line
- Access or Improved Road
- Drop Point
- Wilderness Area
- Private Timberland
- National Forest Boundary

BRANCH V DIV O Page 17 of 25



Page 16

Page 18

Page 22

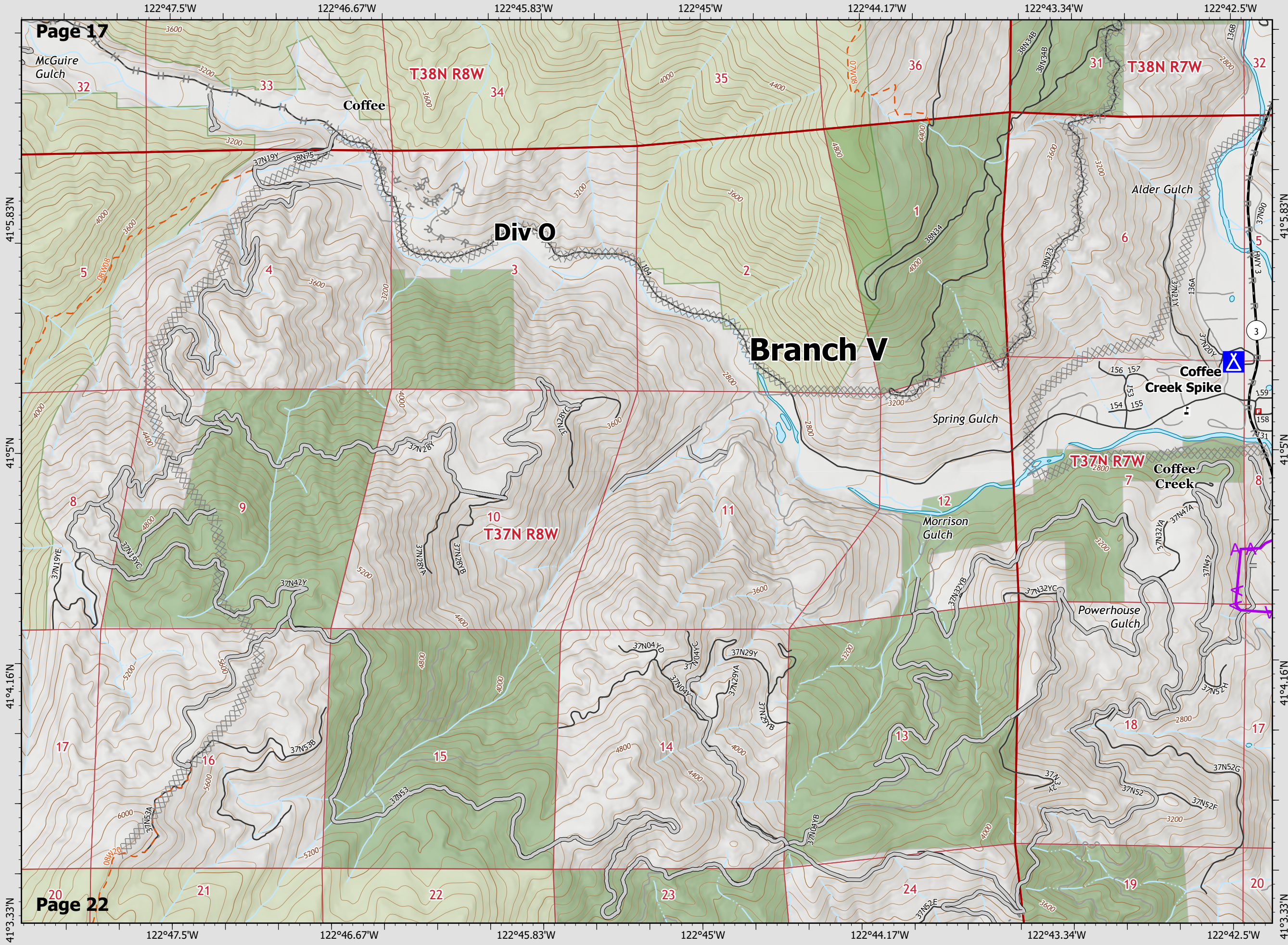
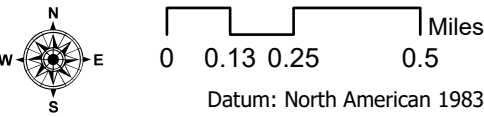
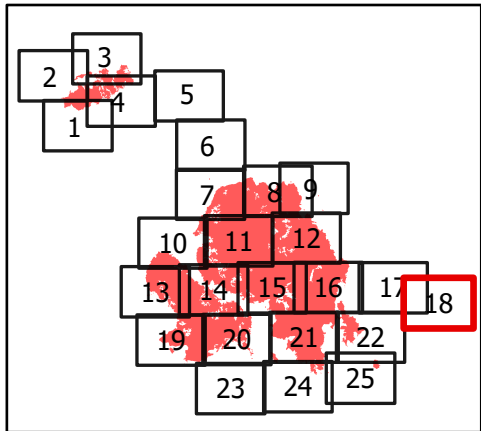
River Complex

CA-KNF-006385
8/21/21 07:00

80,400 acres
IR updated 8/20/21 18:00

- ⊗⊗ Planned Dozer Line
- H - Planned Hand Line
- M - Planned Mixed Construction Line
- R - Planned Road as Line
- Access or Improved Road
- ⚡ Aerial Hazard
- ⛑ Camp
- 🌲 Wilderness Area
- 🌲 Private Timberland
- 📏 National Forest Boundary





BRANCH V
DIV O
Page 18 of 25



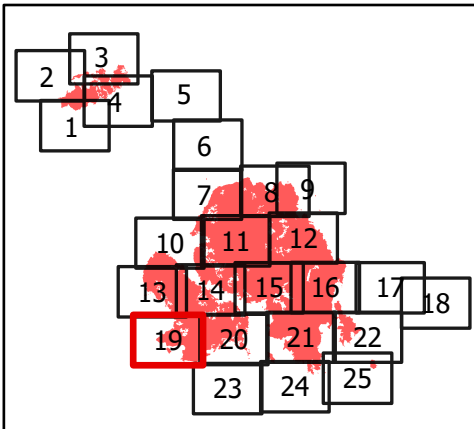
River Complex

CA-KNF-006385
8/21/21 07:00

80,400 acres
IR updated 8/20/21 18:00

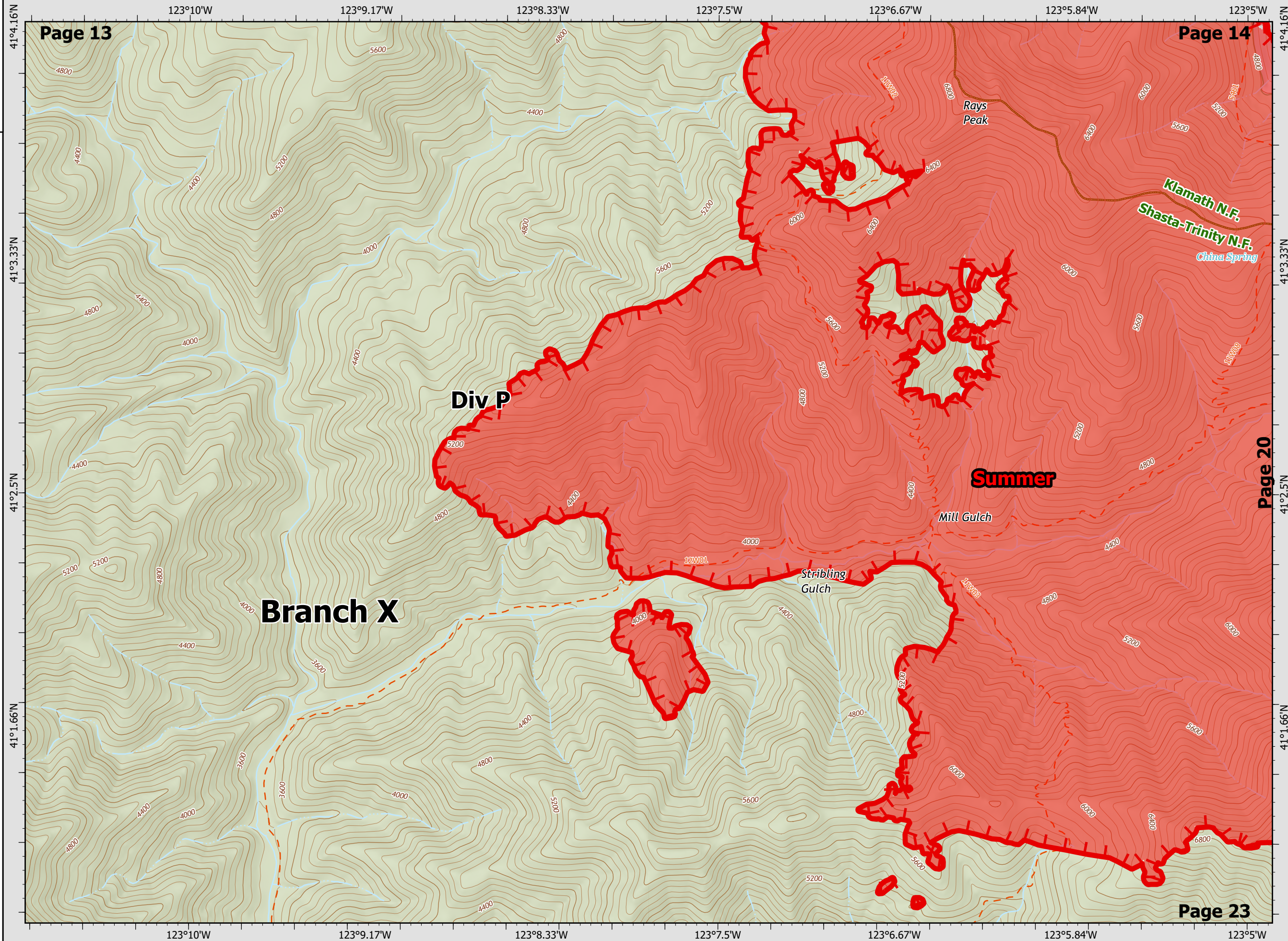
-  Wildfire Daily Perimeter
-  Fire Edge
-  Wilderness Area
-  National Forest Boundary

BRANCH X
DIV P
Page 19 of 25



0 0.13 0.25 0.5 Miles

Datum: North American 1983



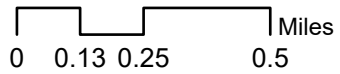
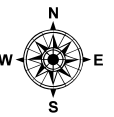
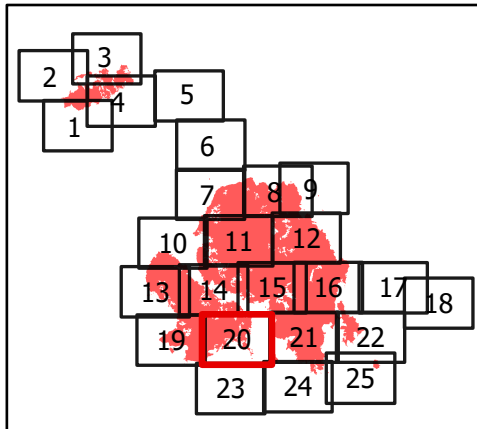
River Complex

CA-KNF-006385
8/21/21 07:00

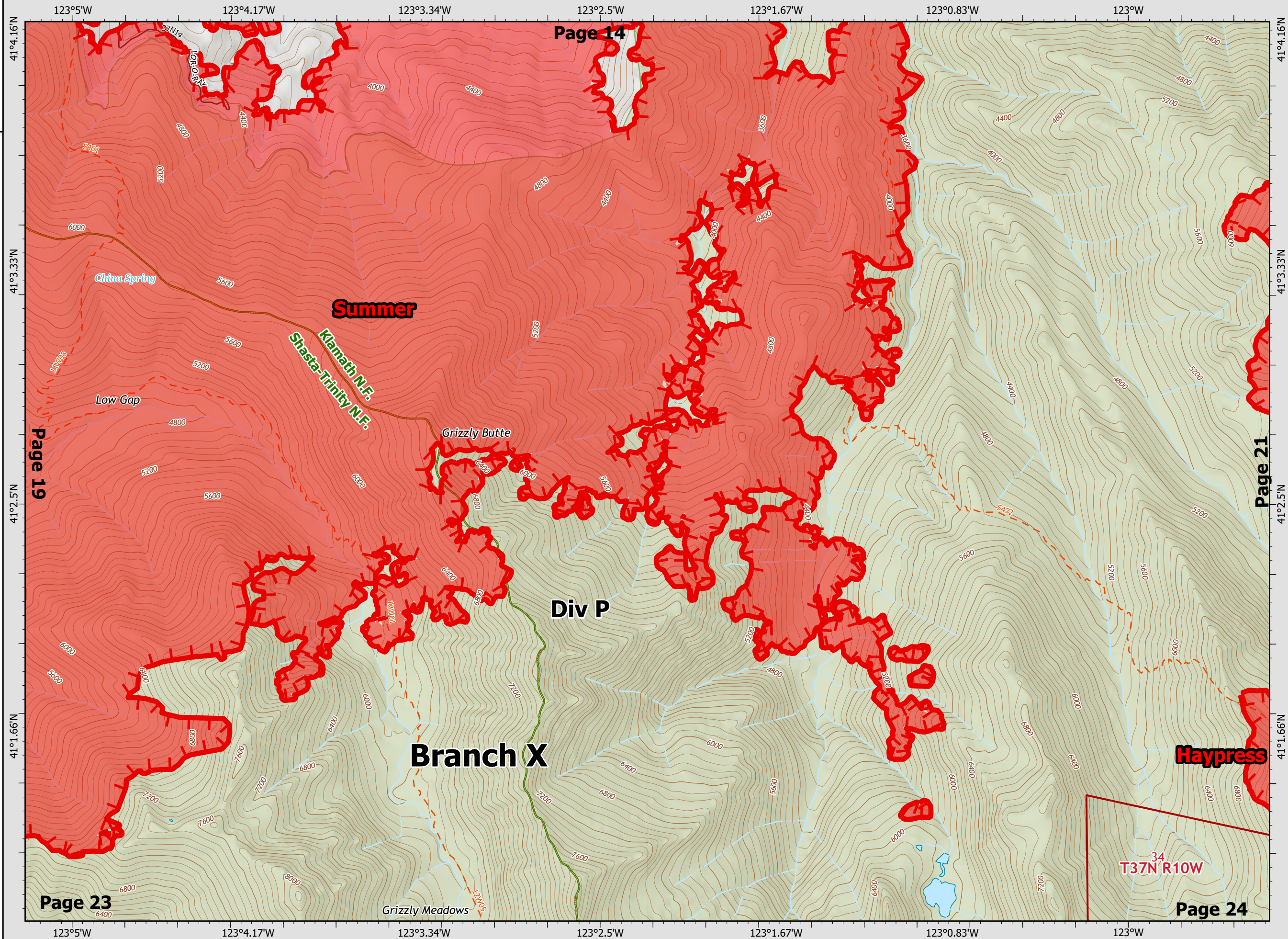
80,400 acres
IR updated 8/20/21 18:00

- Wildfire Daily Perimeter
- Fire Edge
- Wilderness Area
- National Forest Boundary

BRANCH X DIV P Page 20 of 25



Datum: North American 1983



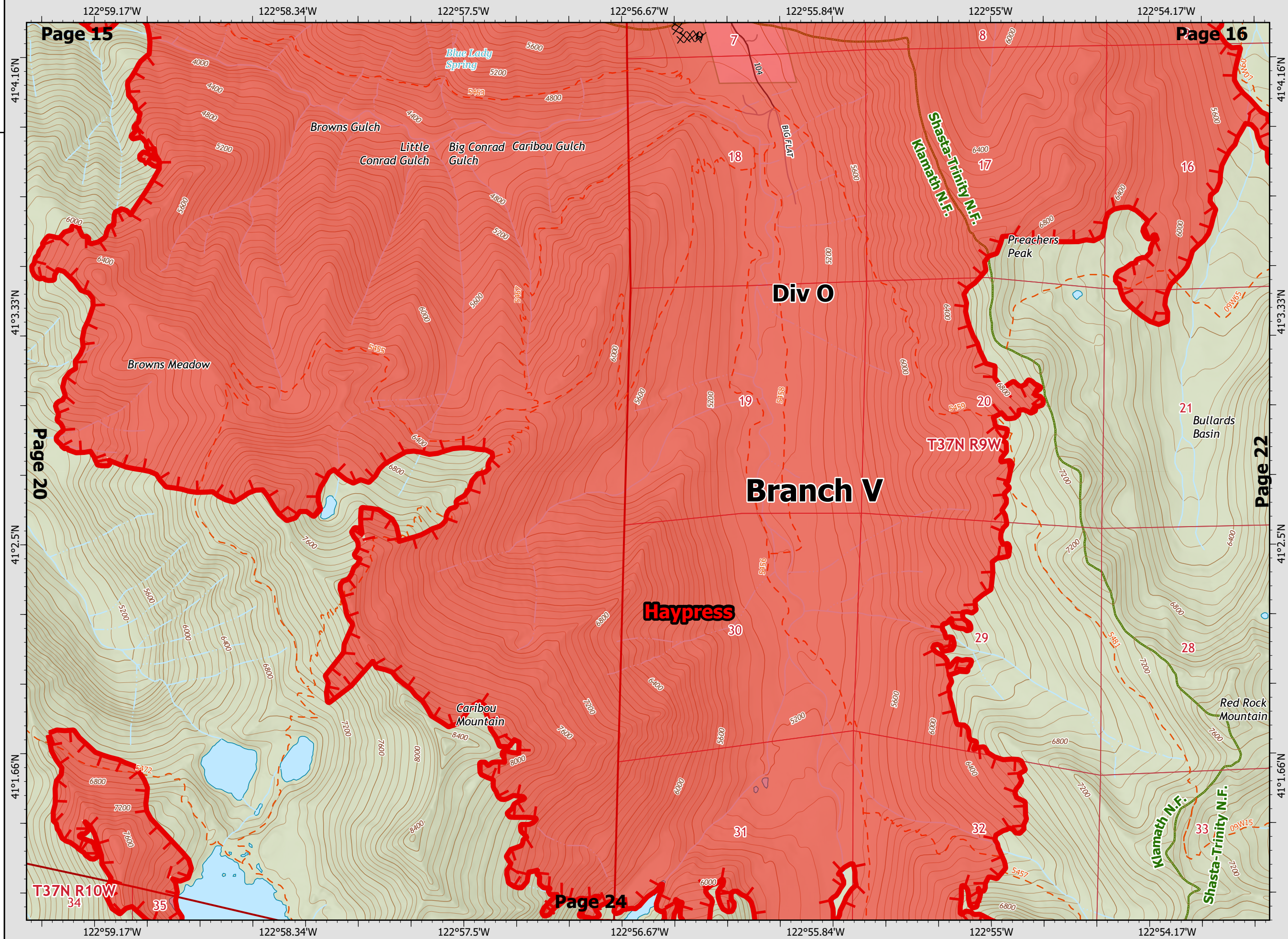
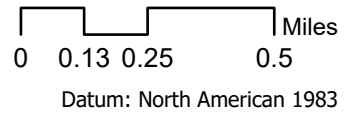
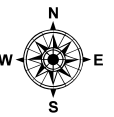
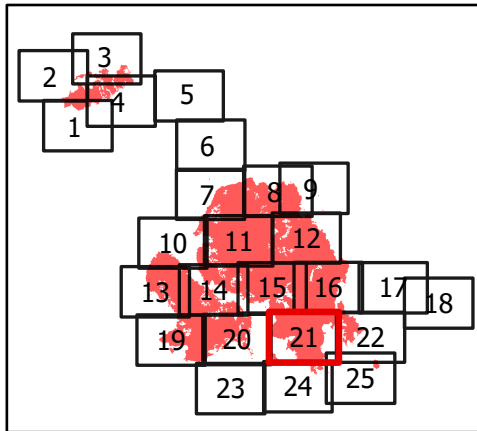
River Complex

CA-KNF-006385
8/21/21 07:00

80,400 acres
IR updated 8/20/21 18:00

- Wildfire Daily Perimeter
- Completed Dozer Line
- Completed Hand Line
- Fire Edge
- Wilderness Area
- National Forest Boundary

BRANCH V & X DIV O Page 21 of 25



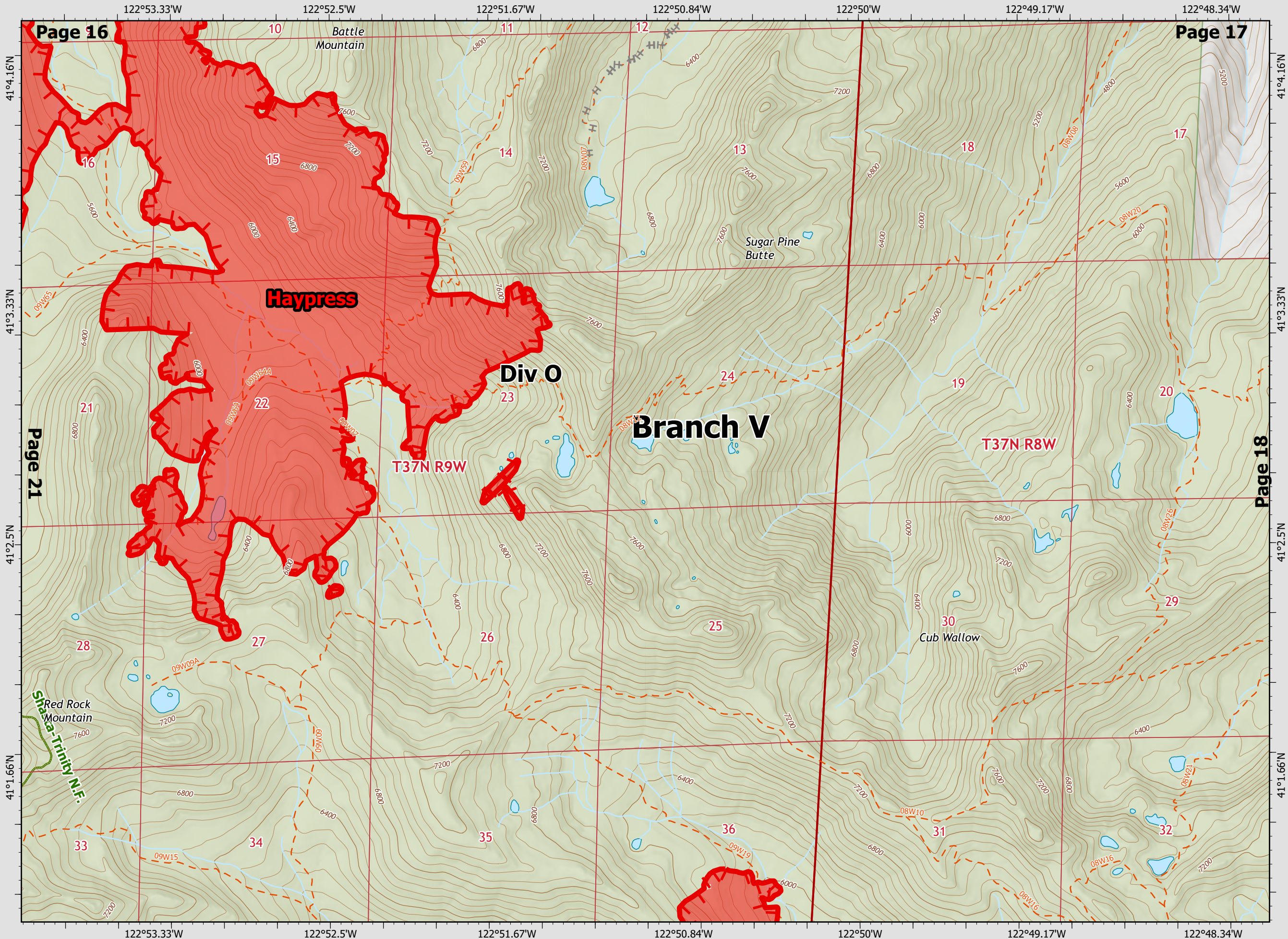
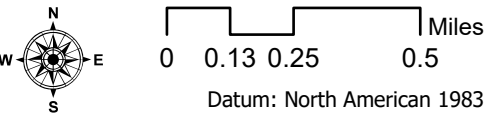
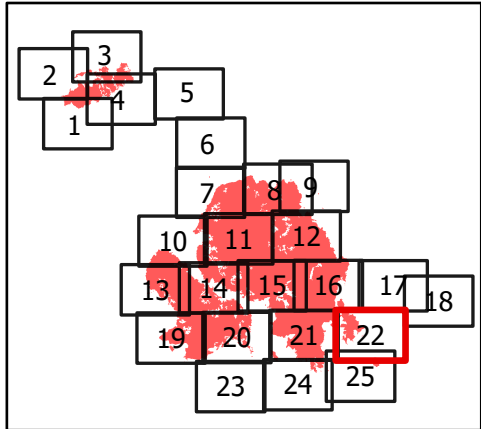
River Complex

CA-KNF-006385
8/21/21 07:00

80,400 acres
IR updated 8/20/21 18:00

- Wildfire Daily Perimeter
- Planned Hand Line
- Fire Edge
- Wilderness Area
- National Forest Boundary

BRANCH V
DIV O
Page 22 of 25



Page 16

Page 17

Page 21

Page 18

Haypress

Div O

Branch V

T37N R9W

T37N R8W

Shasta-Trinity N.F.

Battle Mountain

Sugar Pine Butte




Red Rock Mountain

Cub Wallow

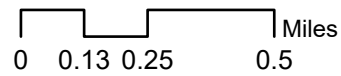
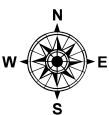
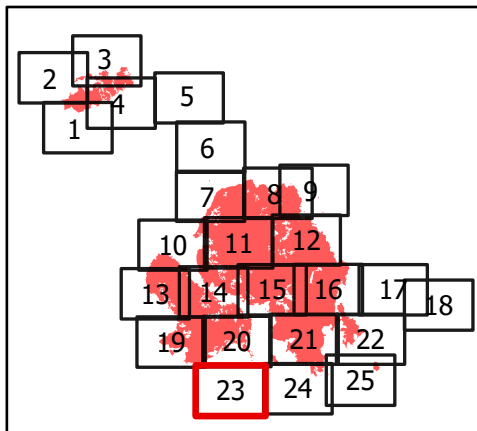
River Complex

CA-KNF-006385
8/21/21 07:00

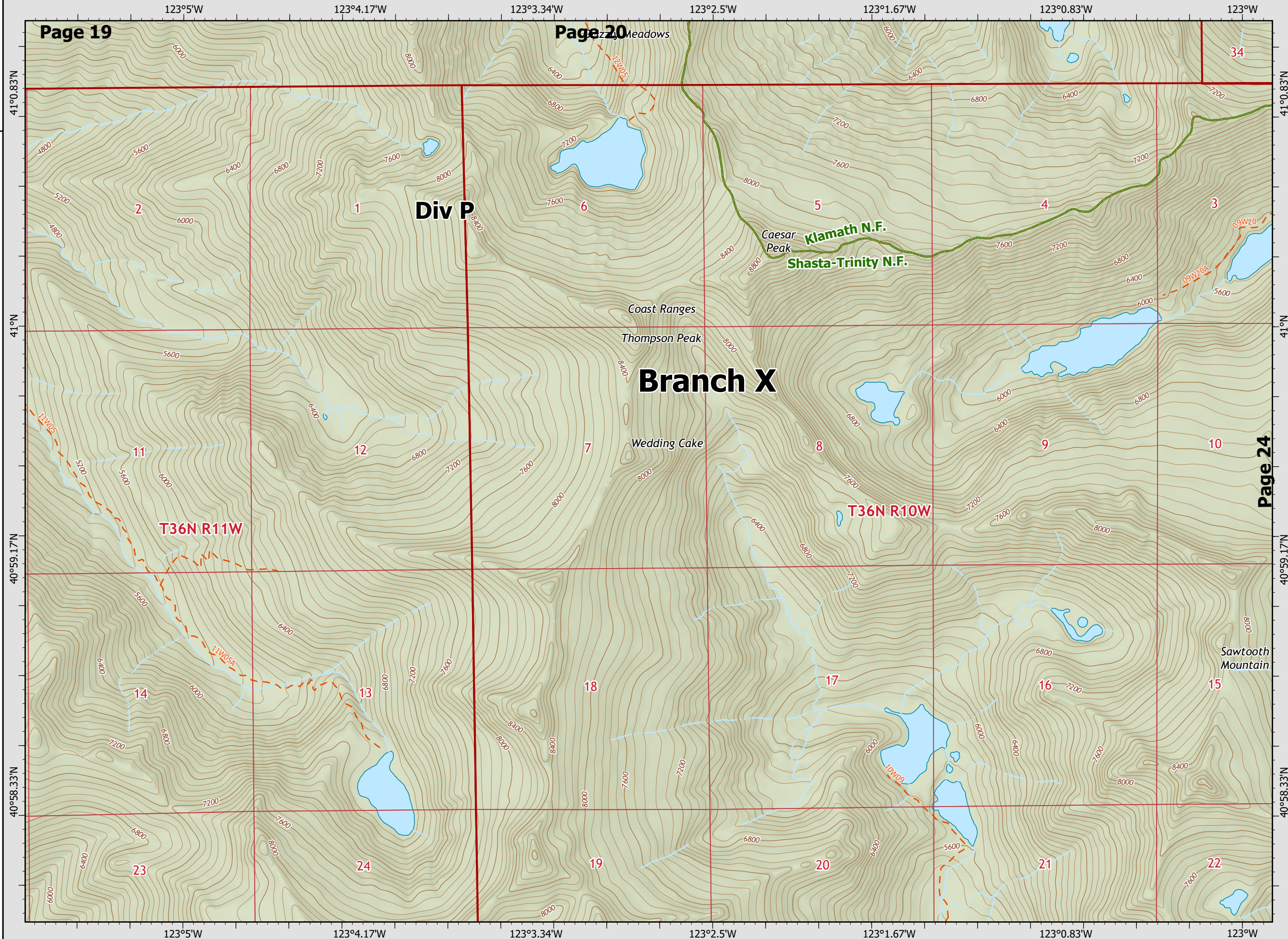
80,400 acres
IR updated 8/20/21 18:00

-  Fire Edge
-  Wilderness Area
-  National Forest Boundary

BRANCH X DIV P Page 23 of 25






Datum: North American 1983



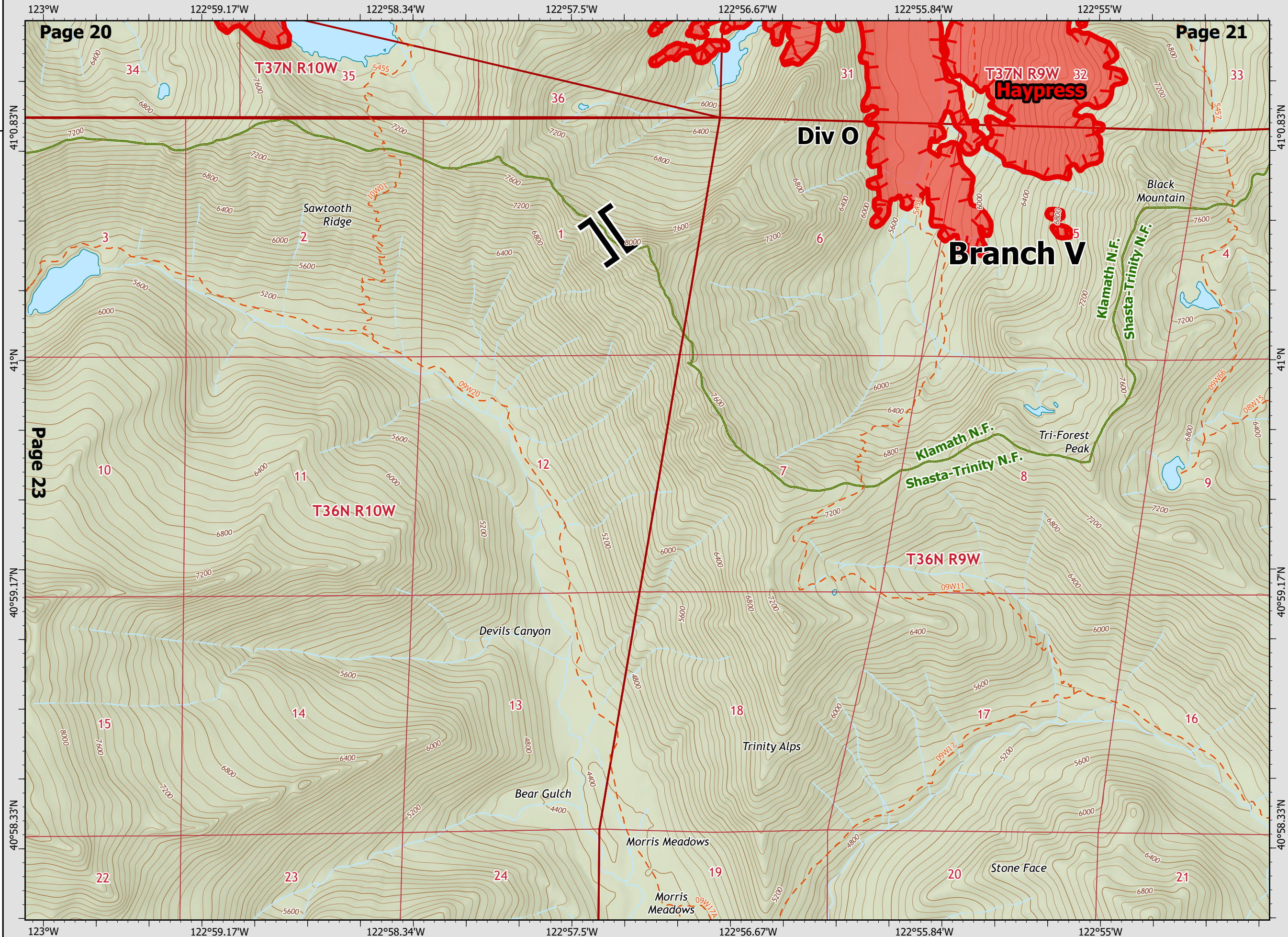
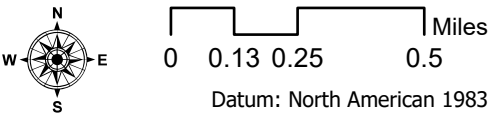
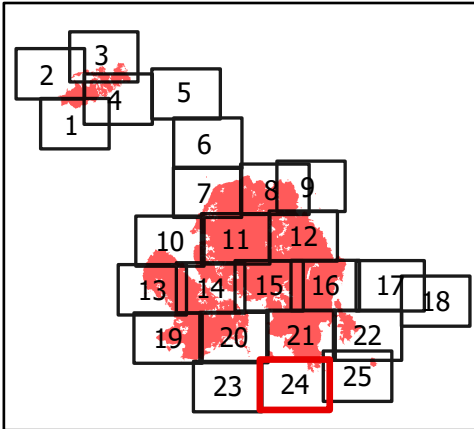
River Complex

CA-KNF-006385
8/21/21 07:00

80,400 acres
IR updated 8/20/21 18:00

-  Wildfire Daily Perimeter
-  Fire Edge
-  Branch Break
-  Wilderness Area
-  National Forest Boundary



BRANCH V & X DIV O & P Page 24 of 25



River Complex

CA-KNF-006385
8/21/21 07:00

80,400 acres
IR updated 8/20/21 18:00

-  Wildfire Daily Perimeter
-  Fire Edge
-  Wilderness Area
-  National Forest Boundary

BRANCH V DIV O Page 25 of 25

