

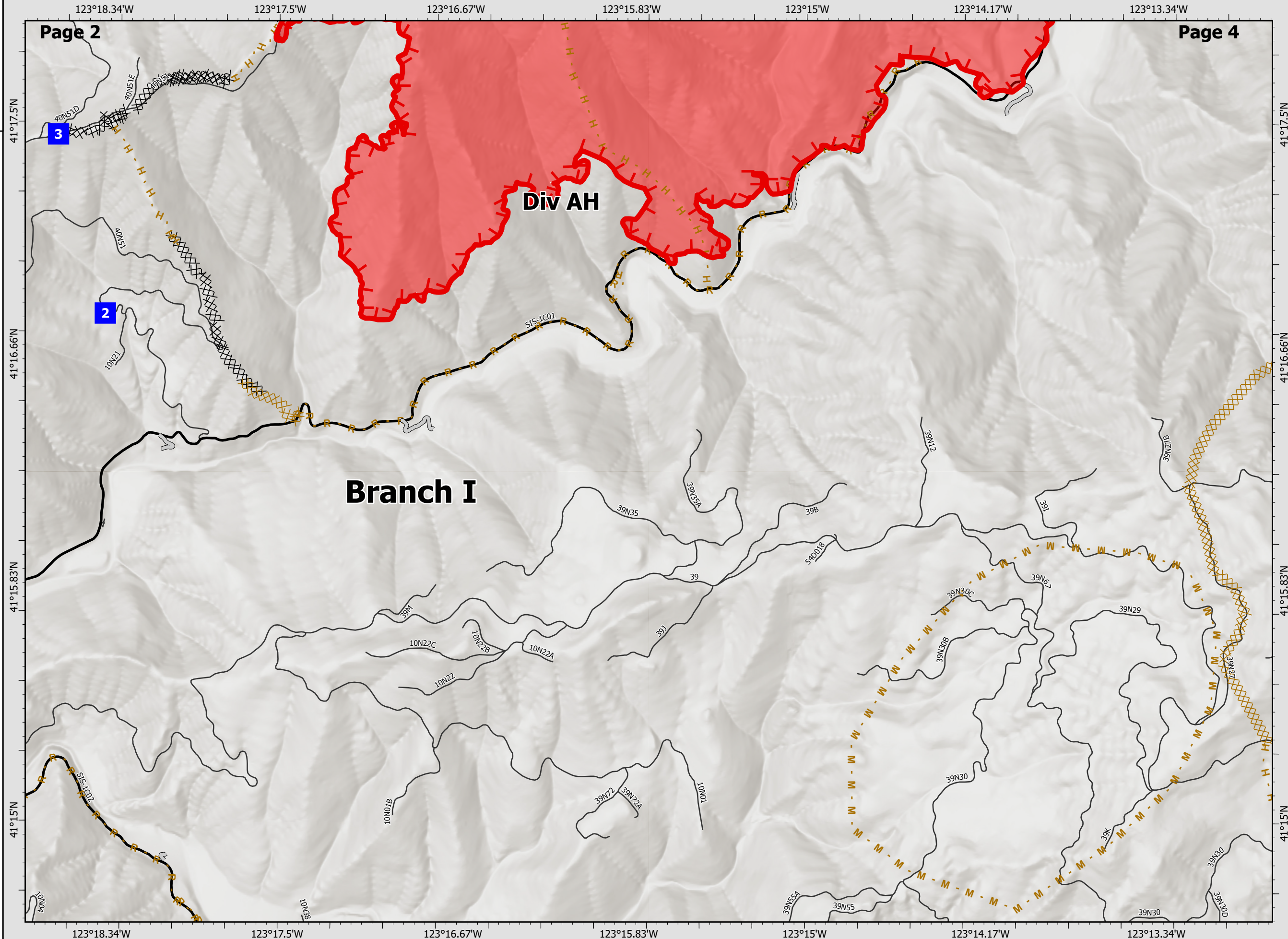
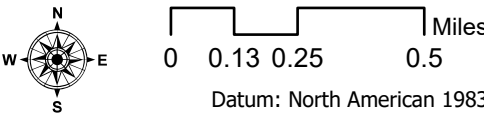
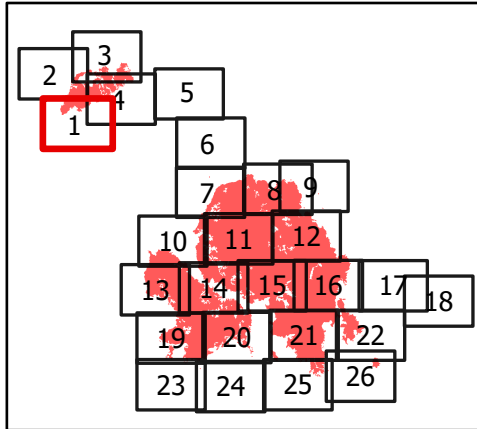
River Complex

CA-KNF-006385
8/22/21 07:00

83,124 acres
IR updated 8/21/21 12:00

- Wildfire Daily Perimeter
- Completed Dozer Line
- Planned Dozer Line
- Planned Hand Line
- Planned Mixed Construction Line
- Planned Road as Line
- Access or Improved Road
- Fire Edge
- Drop Point
- National Forest Boundary










BRANCH I & X DIV AH Page 1 of 26



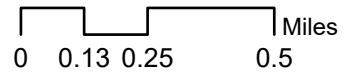
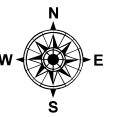
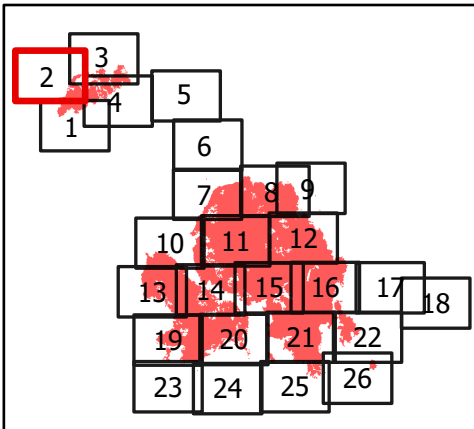
River Complex

CA-KNF-006385
8/22/21 07:00

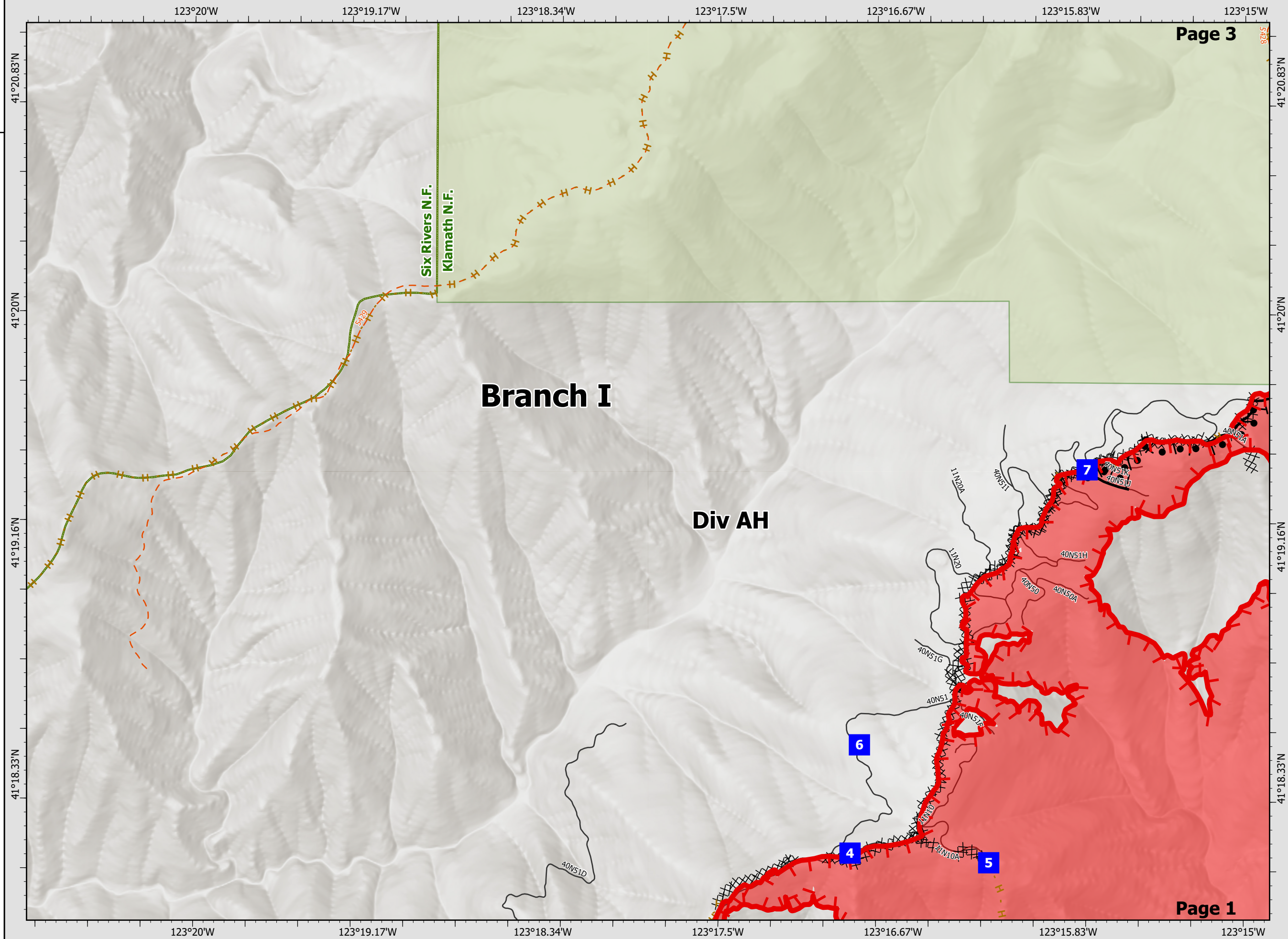
83,124 acres
IR updated 8/21/21 12:00

-  Wildfire Daily Perimeter
-  Completed Burnout
-  Completed Dozer Line
-  Planned Hand Line
-  Planned Road as Line
-  Fire Edge
-  Drop Point
-  Wilderness Area
-  National Forest Boundary

BRANCH I DIV AH Page 2 of 26















Datum: North American 1983



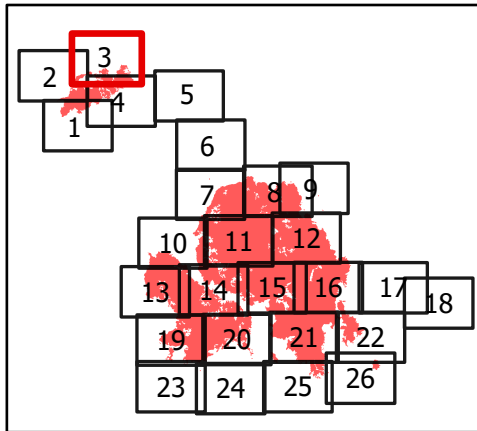
River Complex

CA-KNF-006385
8/22/21 07:00

83,124 acres
IR updated 8/21/21 12:00

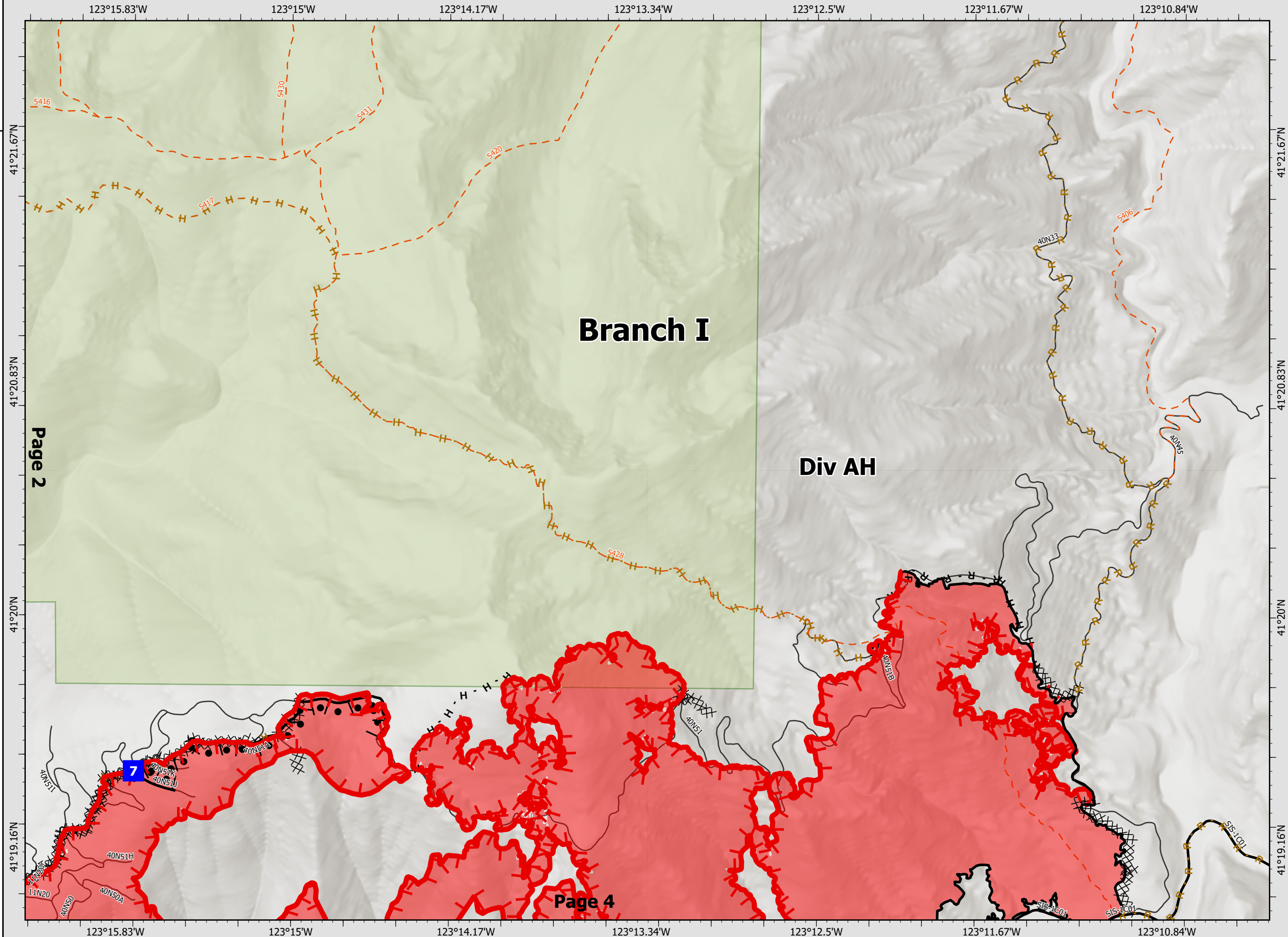
-  Wildfire Daily Perimeter
-  Completed Burnout
-  Completed Dozer Line
-  Completed Hand Line
-  Completed Road as Line
-  Planned Hand Line
-  Planned Road as Line
-  Fire Edge
-  Contained Line
-  Drop Point
-  Wilderness Area
-  National Forest Boundary

BRANCH I DIV AH Page 3 of 26



0 0.13 0.25 0.5 Miles

Datum: North American 1983



Page 2

Branch I










Div AH

Page 4

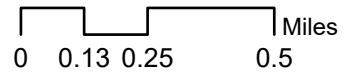
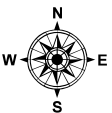
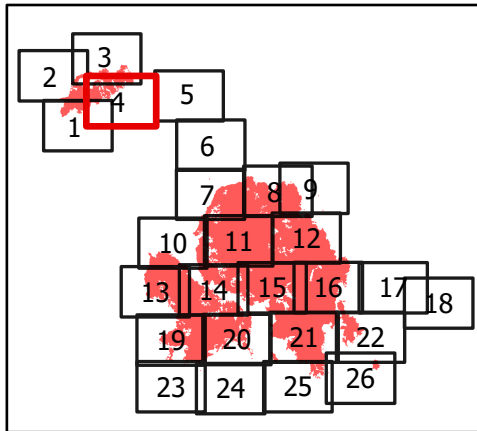
River Complex

CA-KNF-006385
8/22/21 07:00

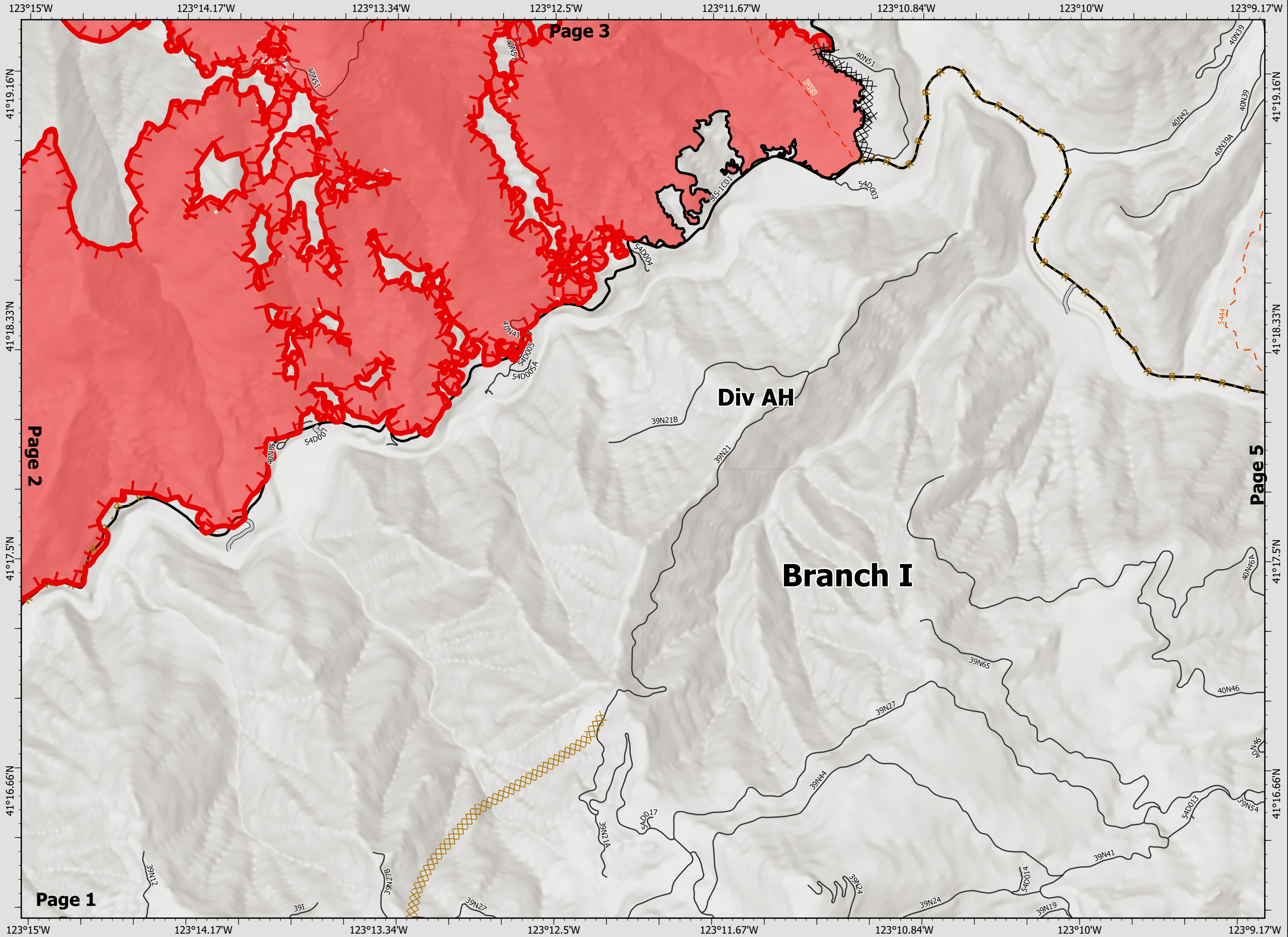
83,124 acres
IR updated 8/21/21 12:00

-  Wildfire Daily Perimeter
-  Completed Dozer Line
-  Completed Hand Line
-  Planned Dozer Line
-  Planned Road as Line
-  Access or Improved Road
-  Fire Edge
-  Contained Line
-  National Forest Boundary

BRANCH I DIV AH Page 4 of 26



Datum: North American 1983



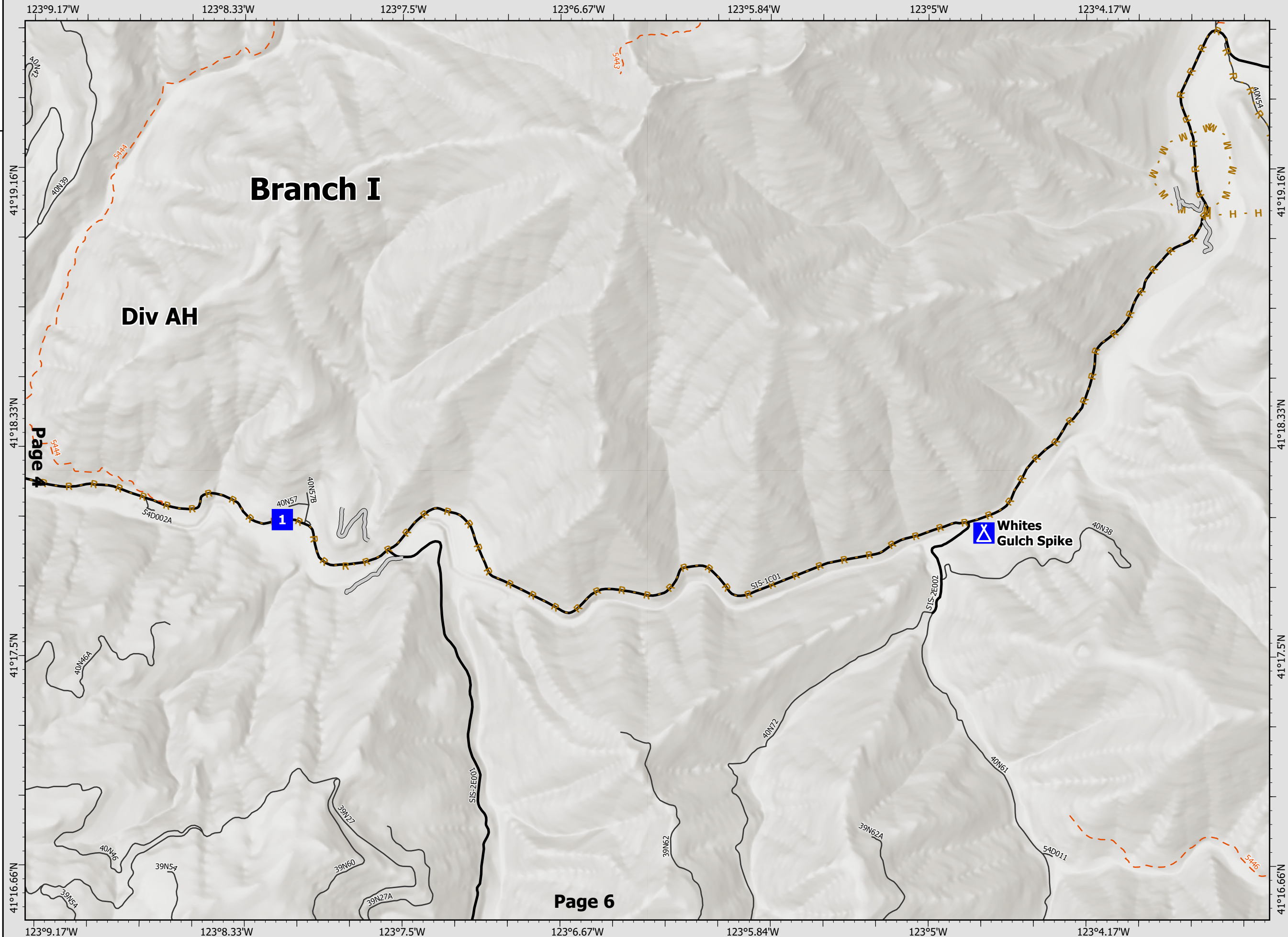
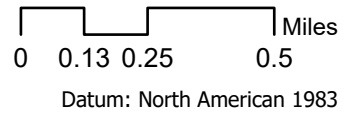
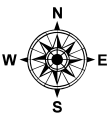
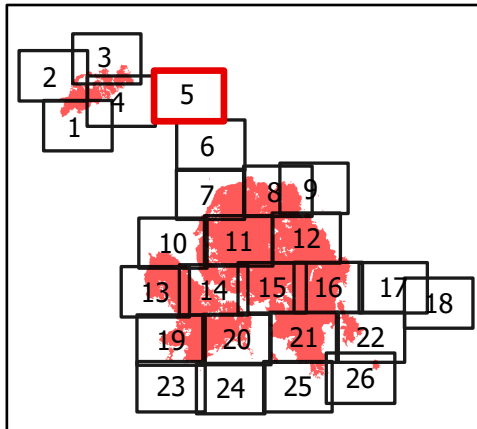
River Complex

CA-KNF-006385
8/22/21 07:00

83,124 acres
IR updated 8/21/21 12:00

- H - Planned Hand Line
- M - Planned Mixed Construction Line
- R - Planned Road as Line
- Access or Improved Road
- Drop Point
- ▲ Camp
- National Forest Boundary

BRANCH I DIV AH Page 5 of 26



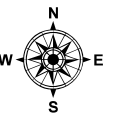
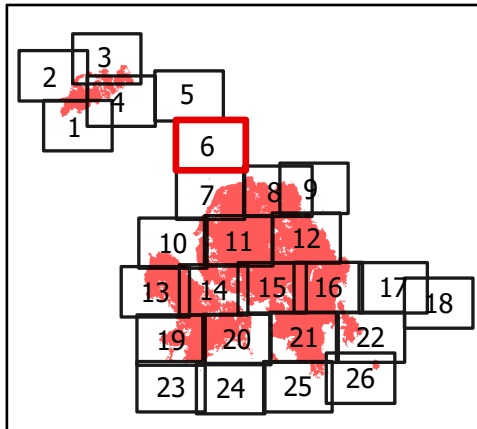
River Complex

CA-KNF-006385
8/22/21 07:00

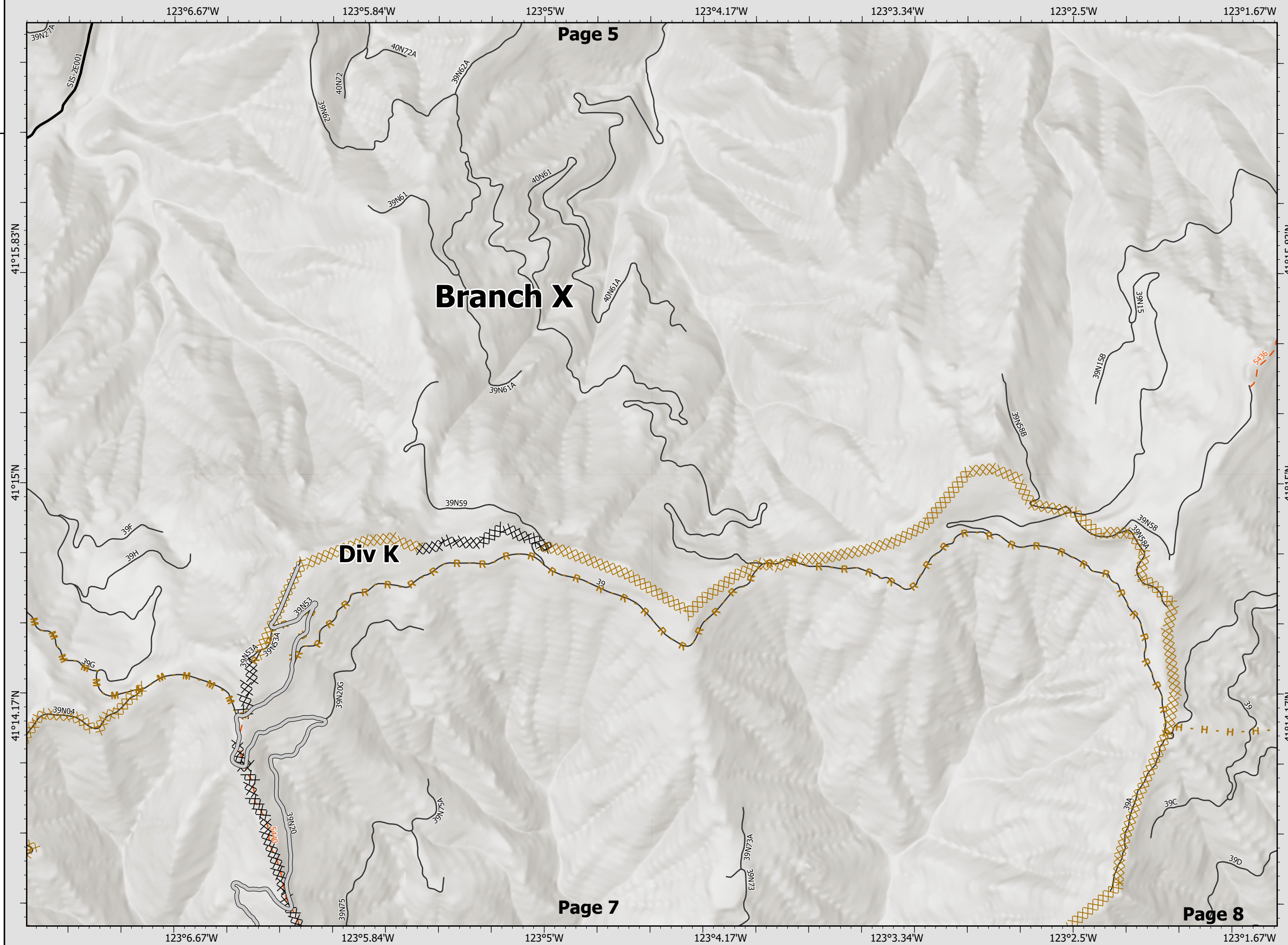
83,124 acres
IR updated 8/21/21 12:00

- ⌘⌘ Completed Dozer Line
- ⌘⌘ Planned Dozer Line
- H - Planned Hand Line
- M - Planned Mixed Construction Line
- R - Planned Road as Line
- Access or Improved Road
- ▭ National Forest Boundary

BRANCH X DIV K Page 6 of 26














0 0.13 0.25 0.5 Miles
Datum: North American 1983



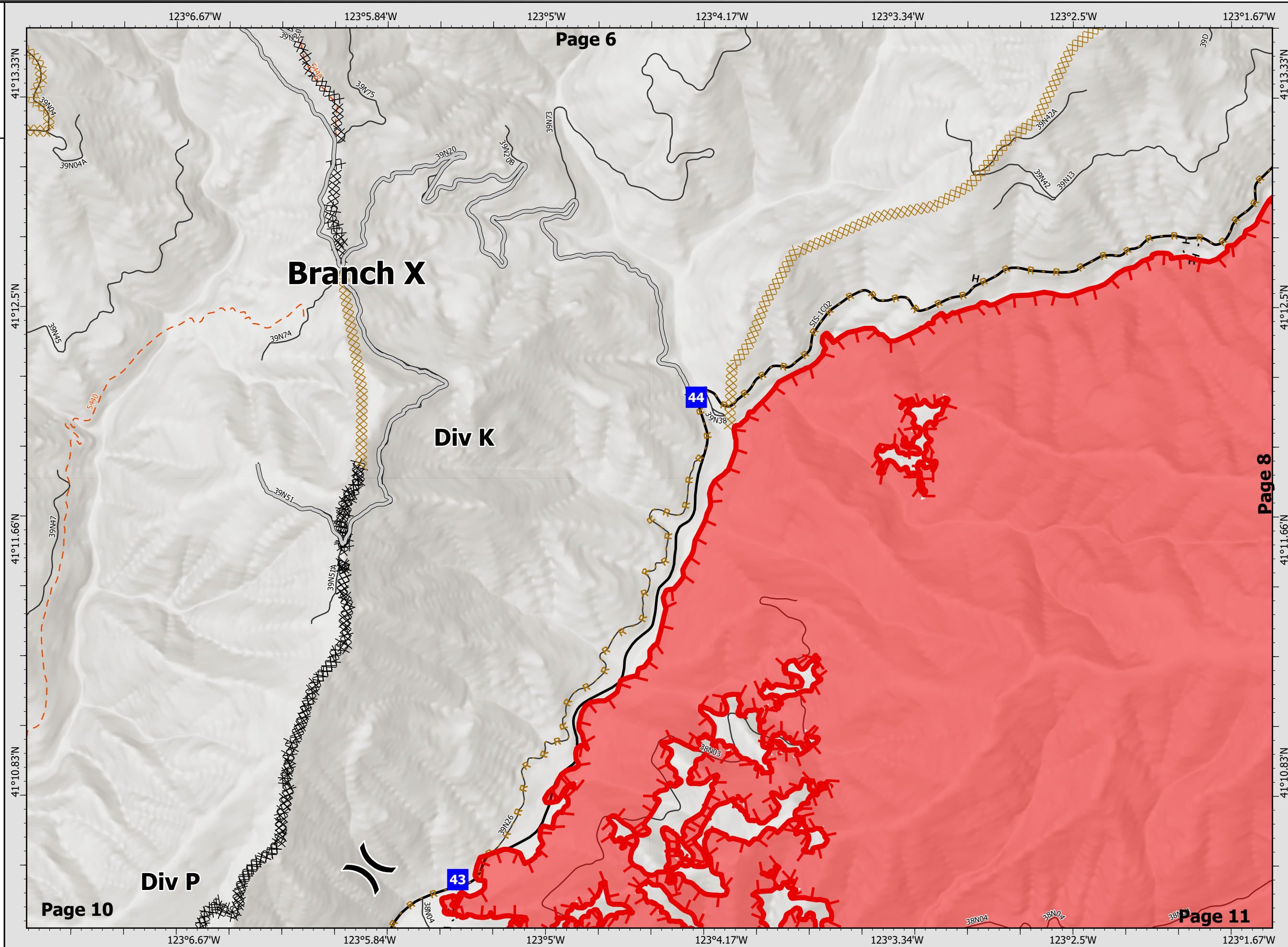
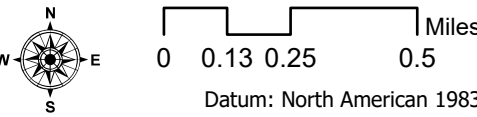
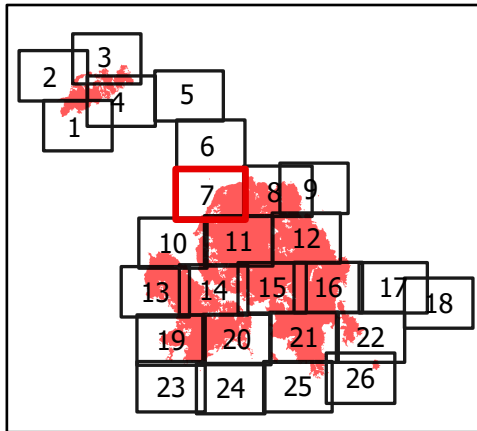
River Complex

CA-KNF-006385
8/22/21 07:00

83,124 acres
IR updated 8/21/21 12:00

-  Wildfire Daily Perimeter
-  Completed Dozer Line
-  Completed Hand Line
-  Planned Dozer Line
-  Planned Road as Line
-  Access or Improved Road
-  Fire Edge
-  Contained Line
-  Division Break
-  Drop Point
-  National Forest Boundary

BRANCH X
DIV K & P
Page 7 of 26



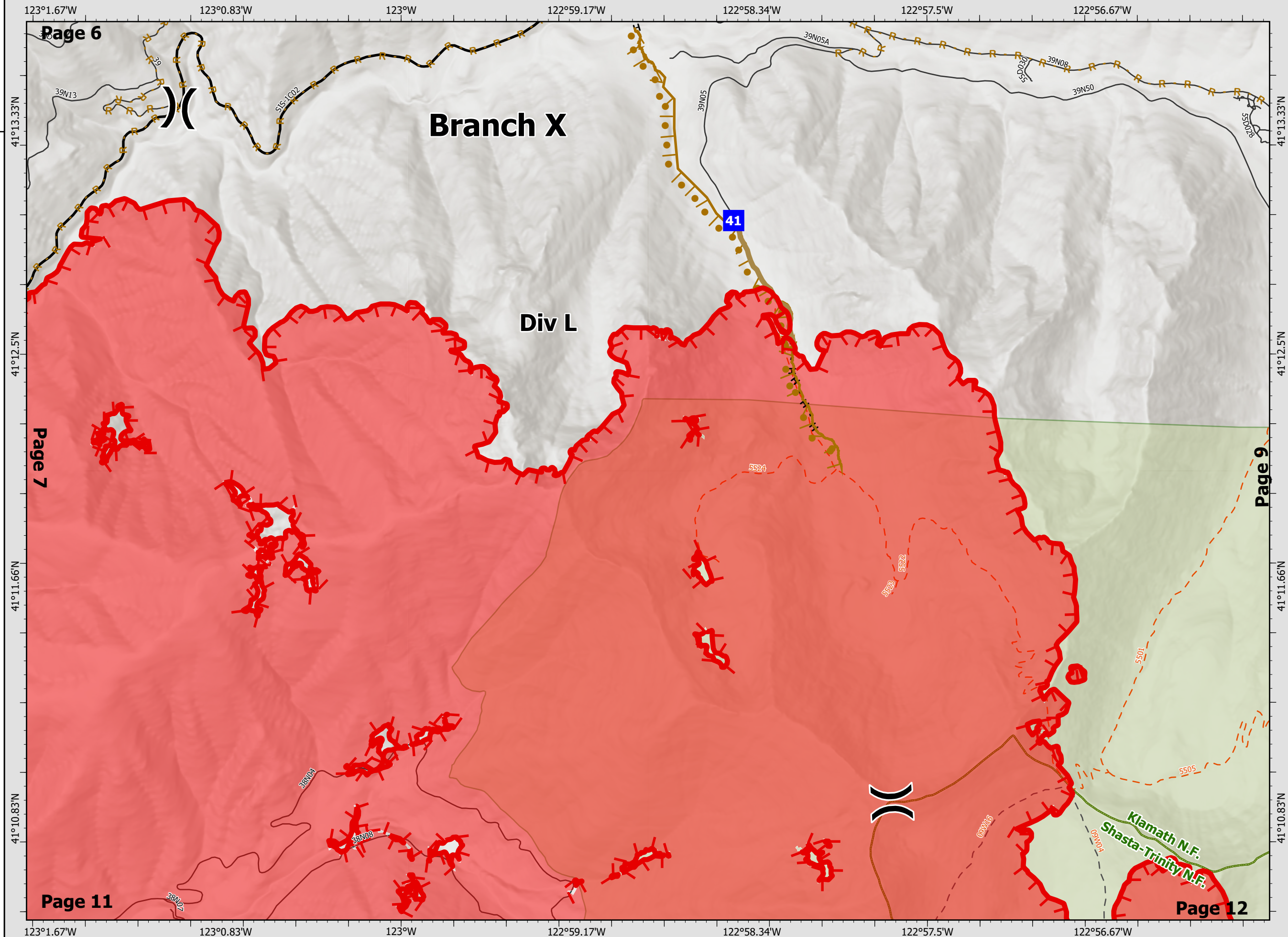
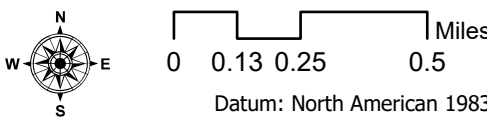
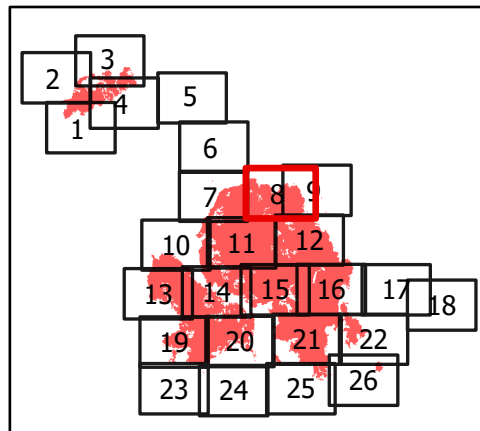
River Complex

CA-KNF-006385
8/22/21 07:00

83,124 acres
IR updated 8/21/21 12:00

- Wildfire Daily Perimeter
- Completed Hand Line
- Planned Burnout
- Planned Hand Line
- Planned Road as Line
- Repair Line
- Fire Edge
- Division Break
- Drop Point
- Wilderness Area
- National Forest Boundary

BRANCH X DIV K & L Page 8 of 26



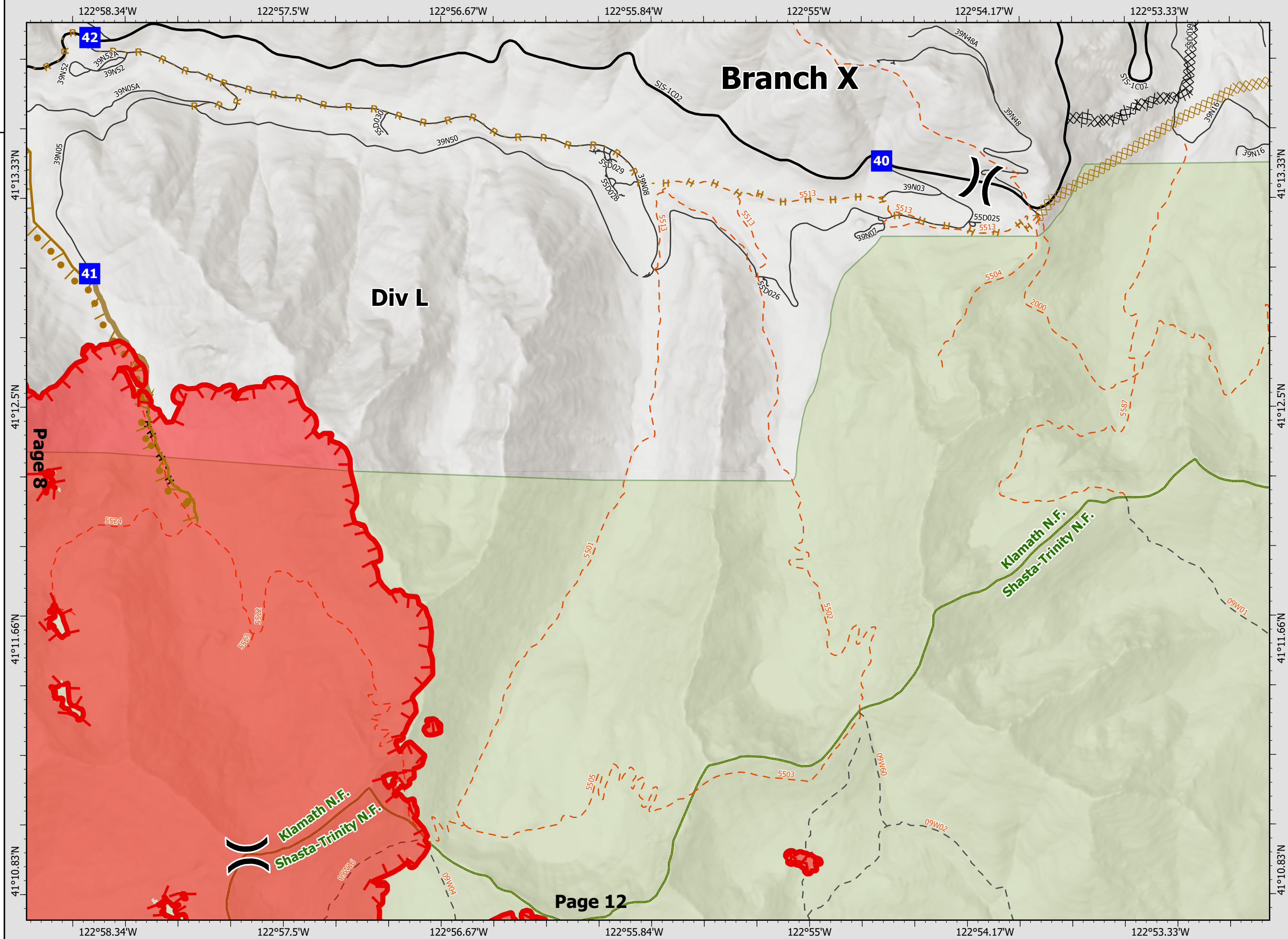
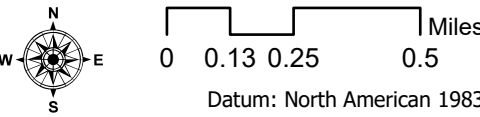
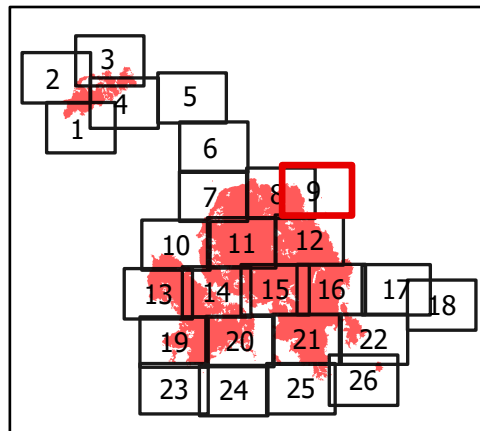
River Complex

CA-KNF-006385
8/22/21 07:00

83,124 acres
IR updated 8/21/21 12:00

- Wildfire Daily Perimeter
- Completed Dozer Line
- Completed Hand Line
- Planned Burnout
- Planned Dozer Line
- Planned Hand Line
- Planned Road as Line
- Repair Line
- Fire Edge
- Division Break
- Drop Point
- Wilderness Area
- National Forest Boundary

**BRANCH X
DIV L & M
Page 9 of 26**






Page 8

Page 12

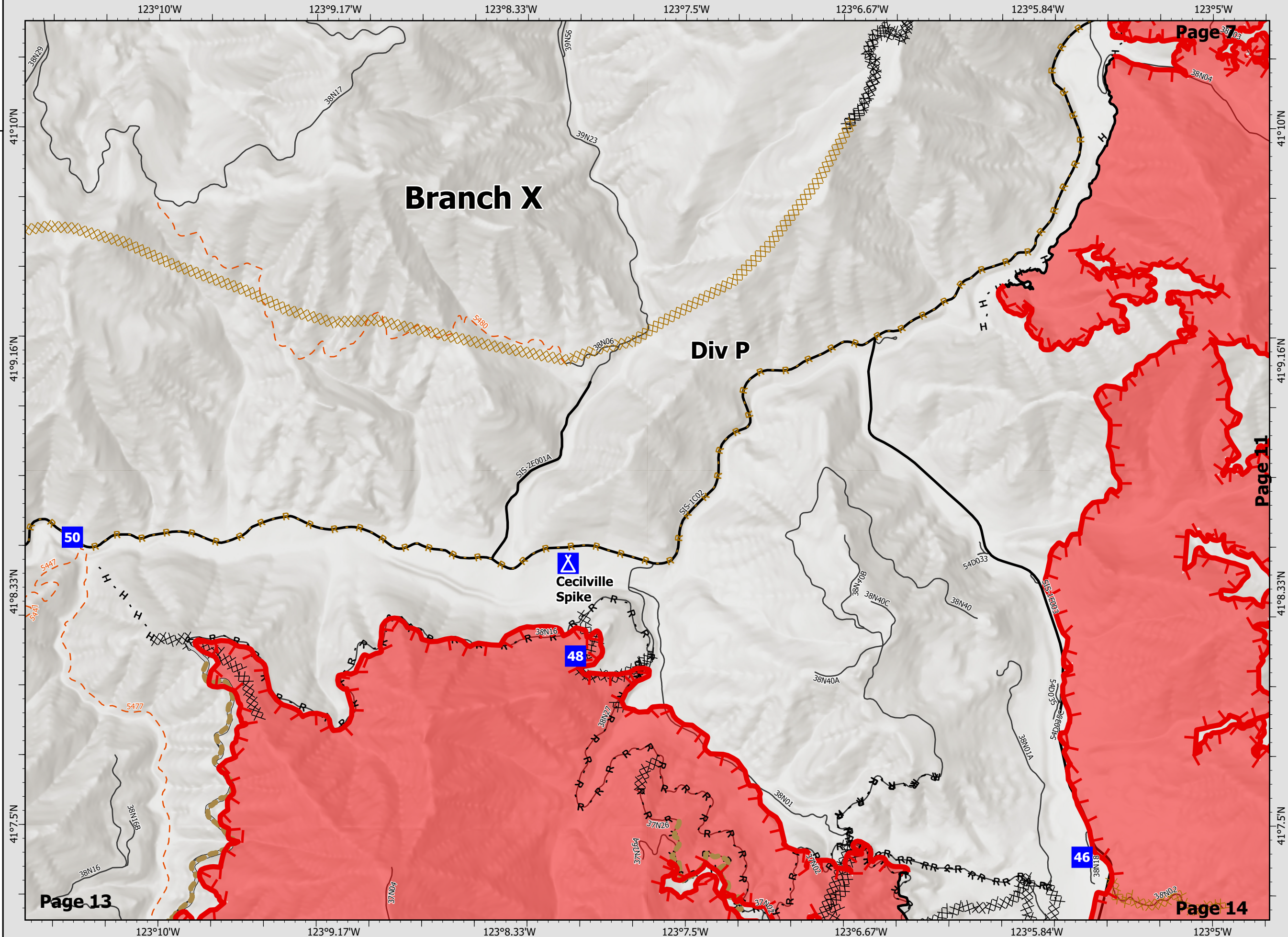
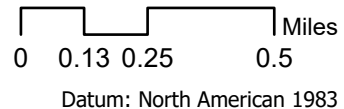
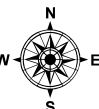
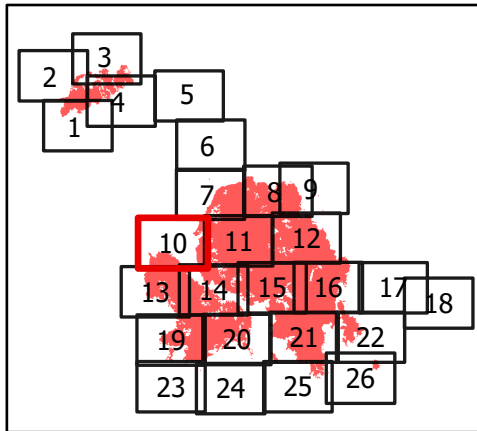
River Complex

CA-KNF-006385
8/22/21 07:00

83,124 acres
IR updated 8/21/21 12:00

-  Wildfire Daily Perimeter
-  Completed Dozer Line
-  Completed Hand Line
-  Completed Road as Line
-  Planned Dozer Line
-  Planned Road as Line
-  Access or Improved Road
-  Road Repair
-  Fire Edge
-  Contained Line
-  Drop Point
-  Camp
-  National Forest Boundary

BRANCH X DIV P Page 10 of 26



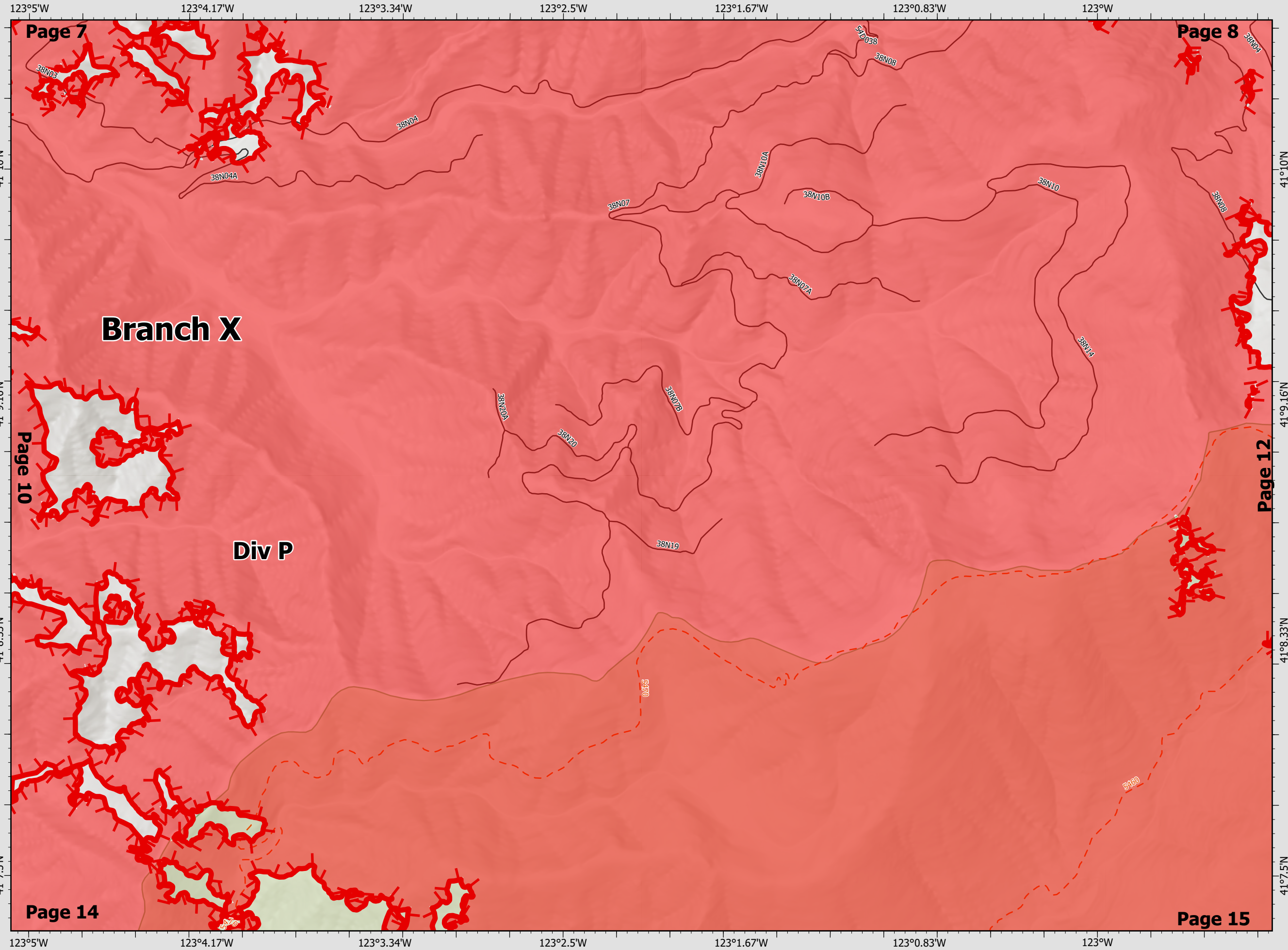
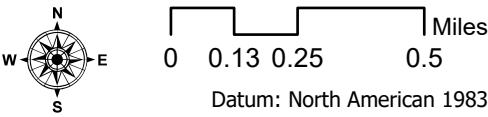
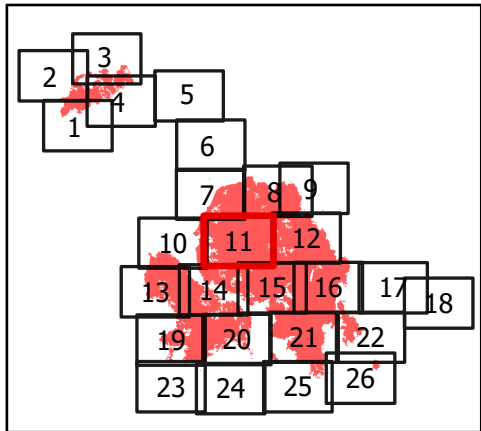
River Complex

CA-KNF-006385
8/22/21 07:00

83,124 acres
IR updated 8/21/21 12:00

- Wildfire Daily Perimeter
- Fire Edge
- Wilderness Area
- National Forest Boundary

BRANCH X DIV K & P Page 11 of 26



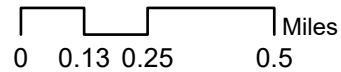
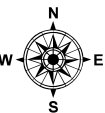
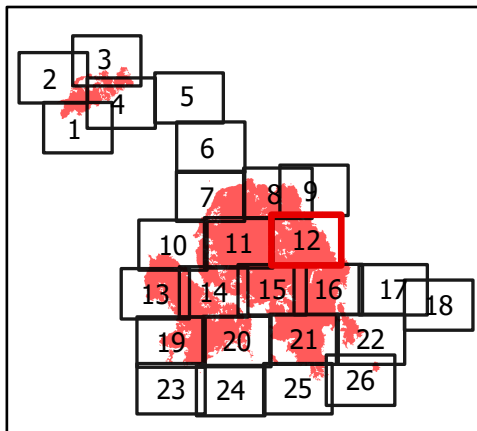
River Complex

CA-KNF-006385
8/22/21 07:00

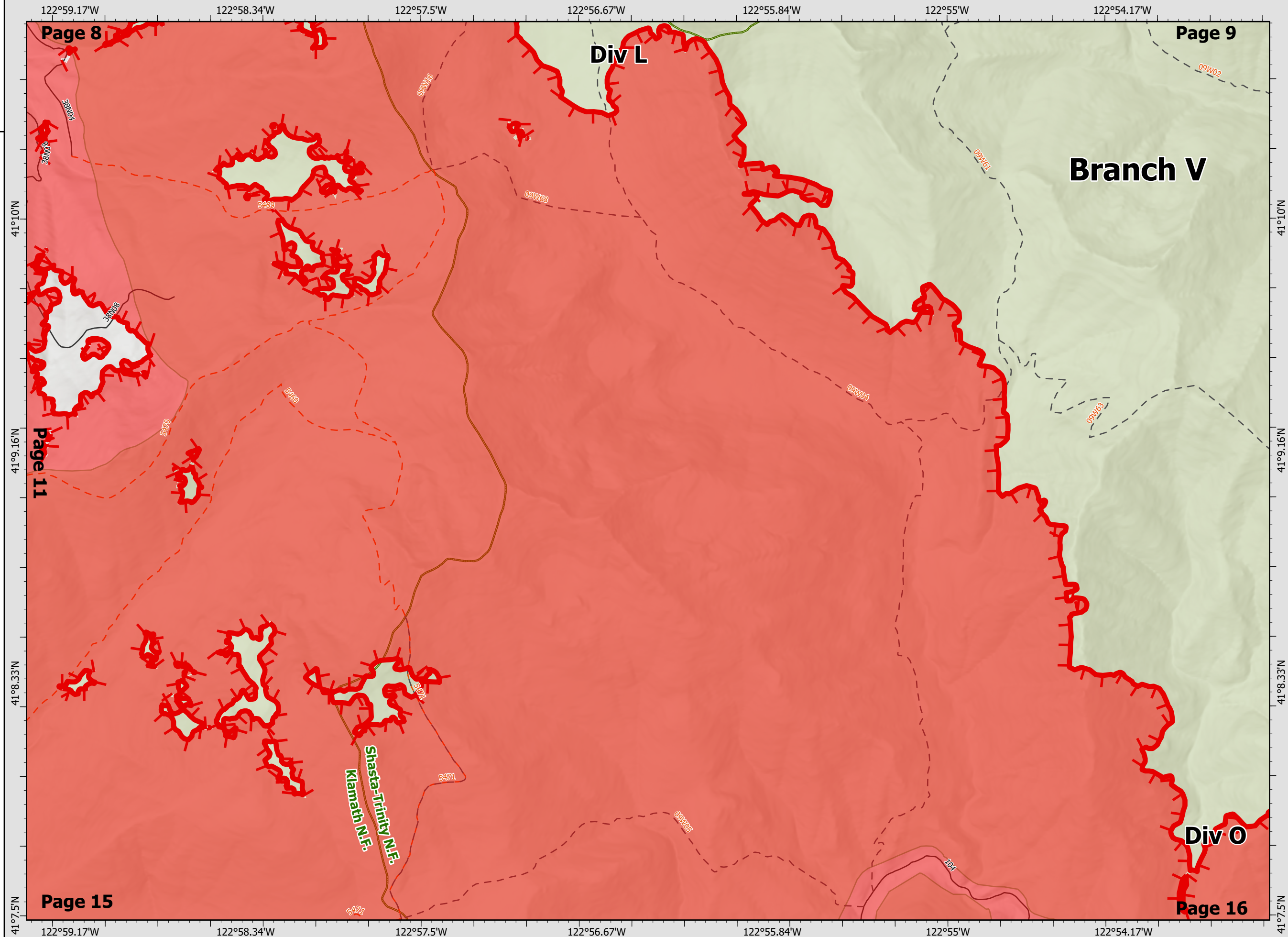
83,124 acres
IR updated 8/21/21 12:00

- Wildfire Daily Perimeter
- Fire Edge
- Wilderness Area
- National Forest Boundary

BRANCH V & X DIV L, M & O Page 12 of 26














Datum: North American 1983



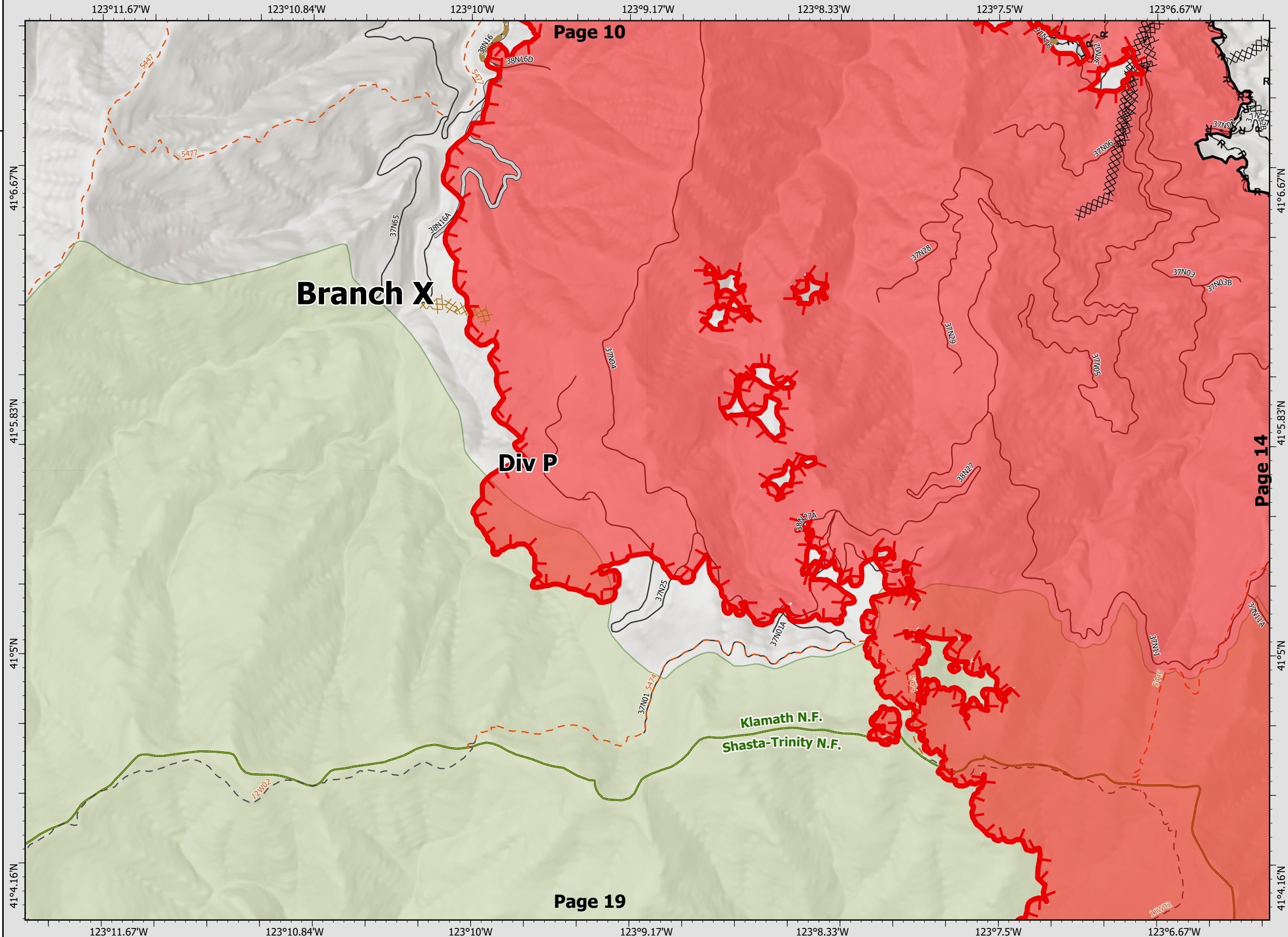
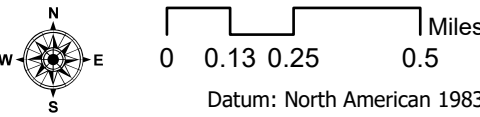
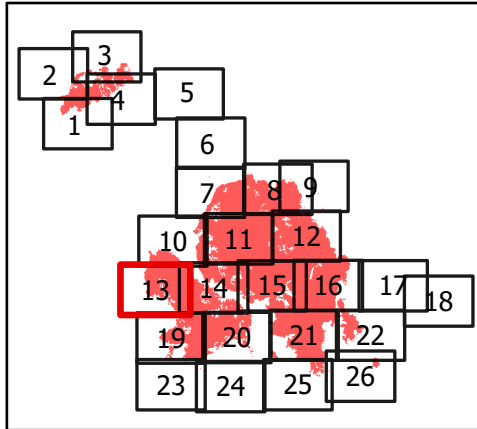
River Complex

CA-KNF-006385
8/22/21 07:00

83,124 acres
IR updated 8/21/21 12:00

-  Wildfire Daily Perimeter
-  Completed Dozer Line
-  Completed Hand Line
-  Completed Road as Line
-  Planned Dozer Line
-  Access or Improved Road
-  Road Repair
-  Fire Edge
-  Contained Line
-  Wilderness Area
-  National Forest Boundary
















BRANCH X DIV P Page 13 of 26



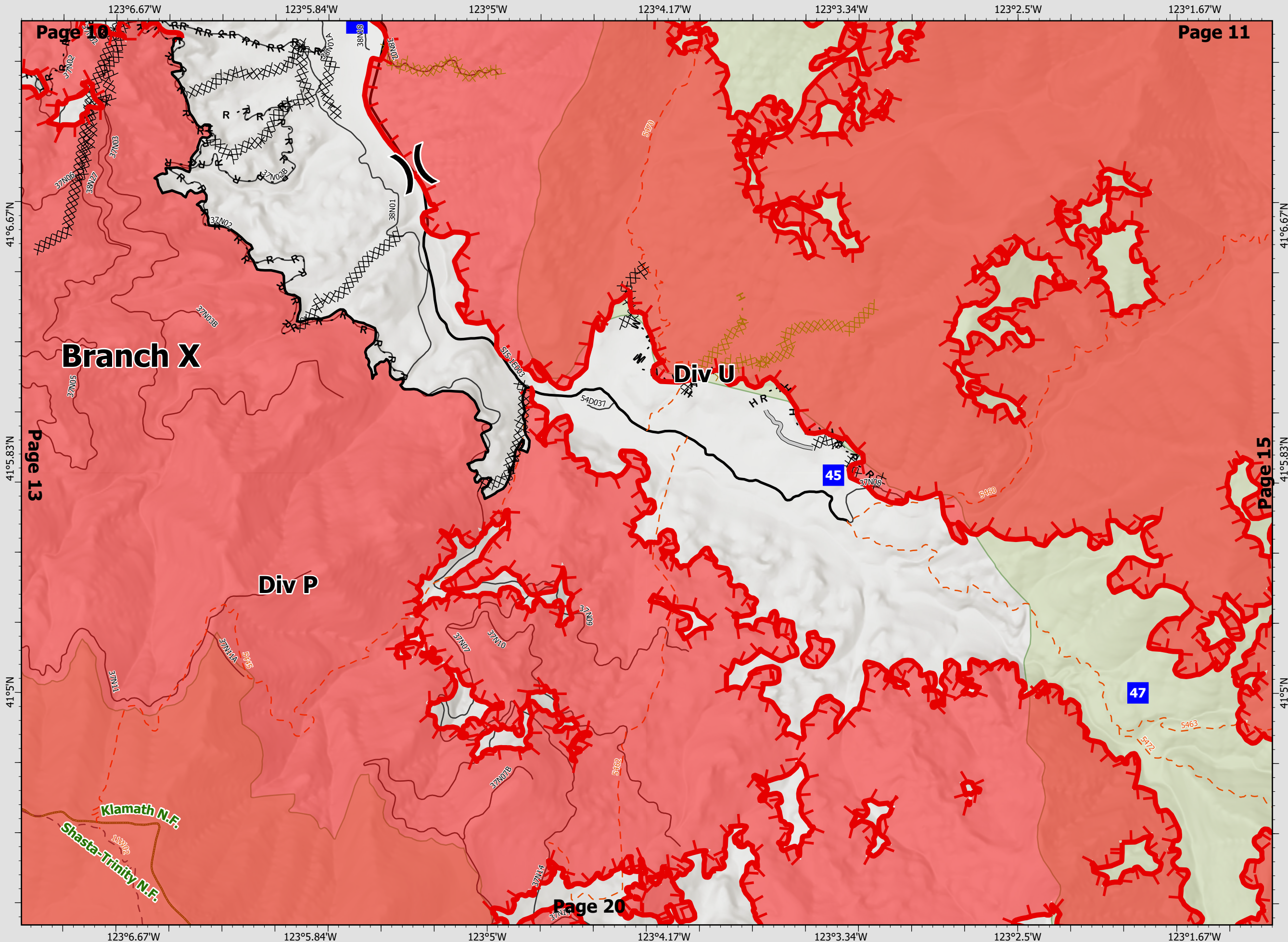
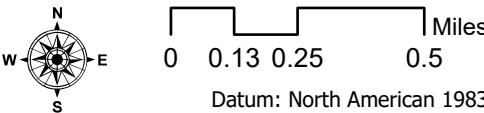
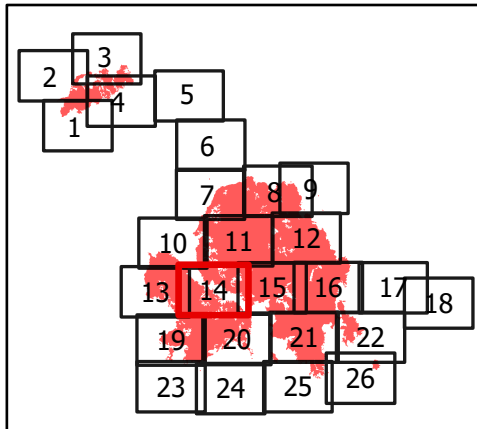
River Complex

CA-KNF-006385
8/22/21 07:00

83,124 acres
IR updated 8/21/21 12:00

-  Wildfire Daily Perimeter
-  Completed Dozer Line
-  Completed Hand Line
-  Completed Mixed Construction Line
-  Completed Road as Line
-  Planned Dozer Line
-  Planned Hand Line
-  Access or Improved Road
-  Road Repair
-  Fire Edge
-  Contained Line
-  Division Break
-  Drop Point
-  Wilderness Area
-  National Forest Boundary

BRANCH X DIV P & U Page 14 of 26



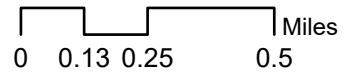
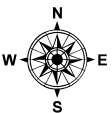
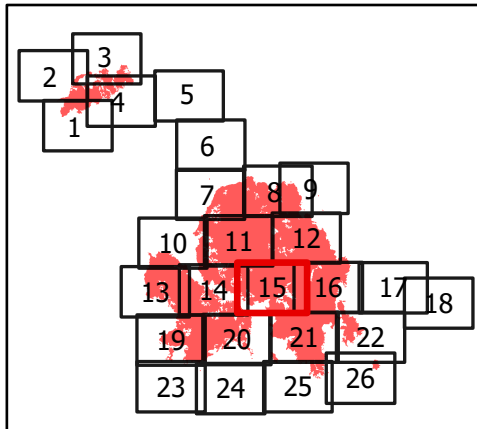
River Complex

CA-KNF-006385
8/22/21 07:00

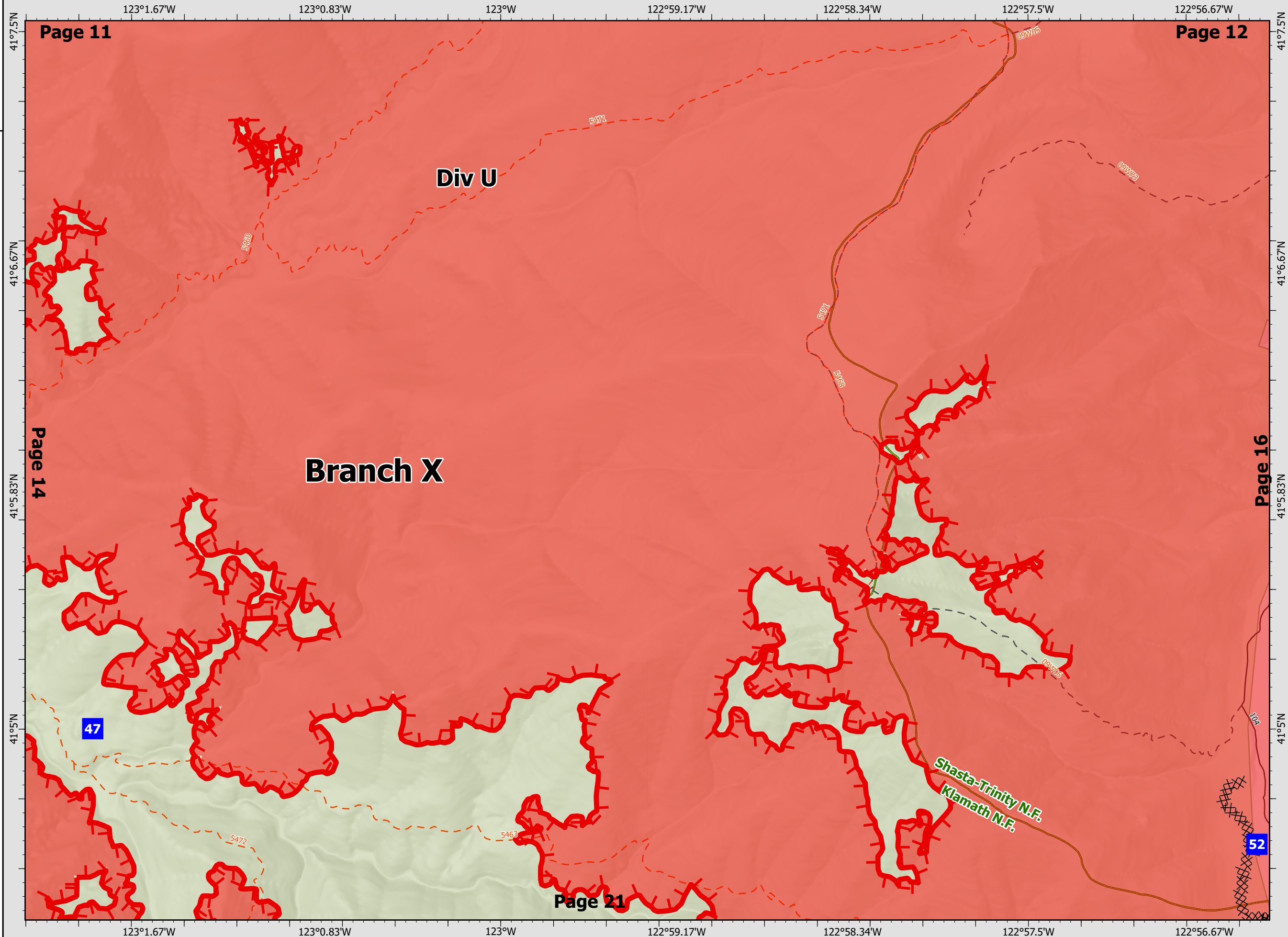
83,124 acres
IR updated 8/21/21 12:00

- Wildfire Daily Perimeter
- Completed Dozer Line
- Completed Hand Line
- Fire Edge
- Drop Point
- Wilderness Area
- National Forest Boundary

BRANCH V & X DIV O & U Page 15 of 26










Datum: North American 1983



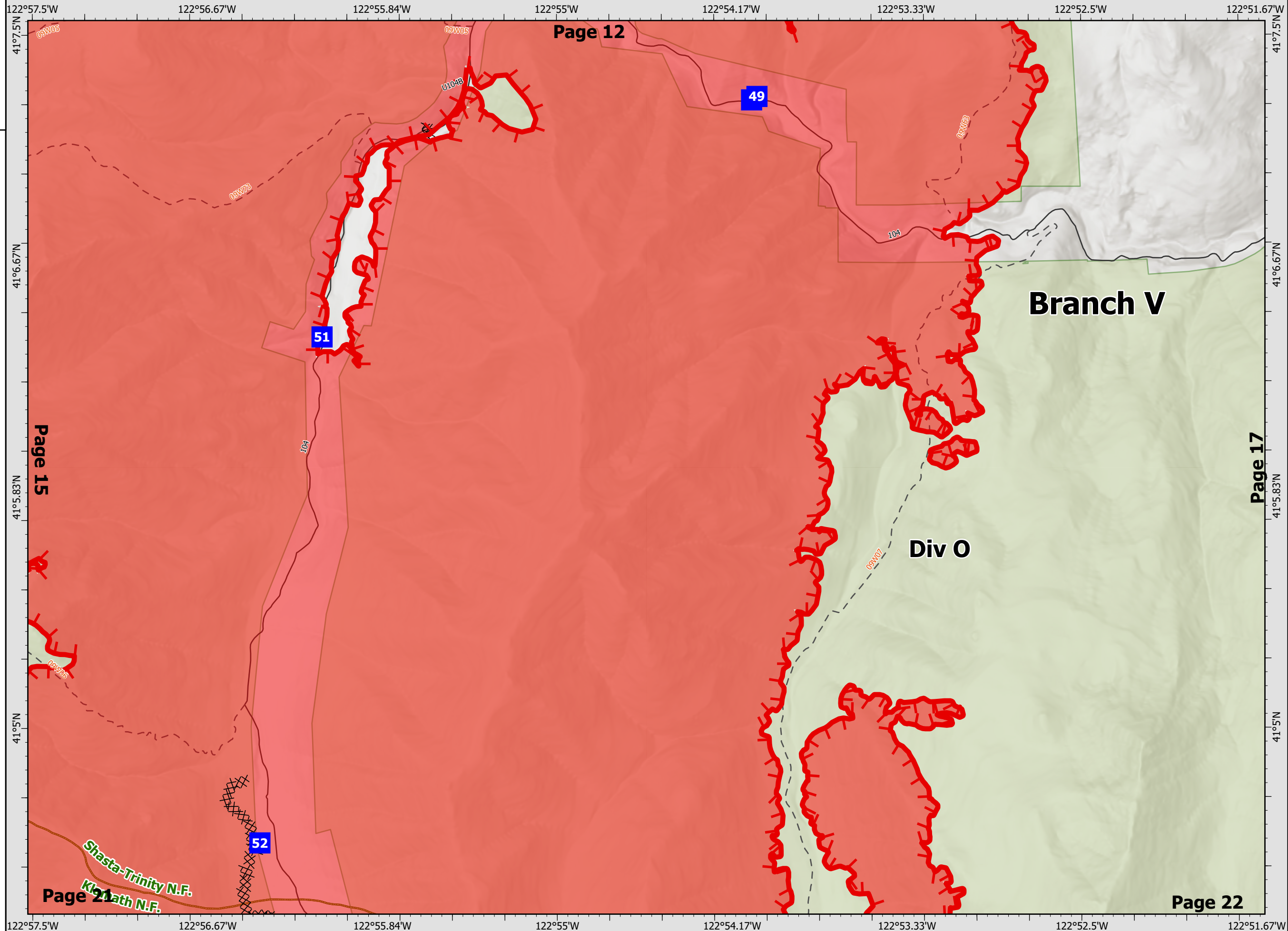
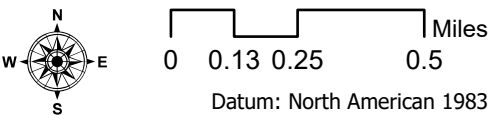
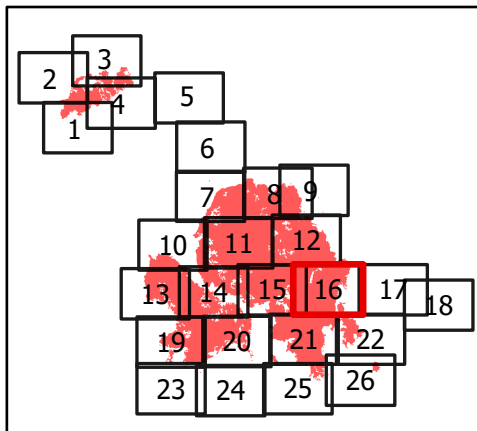
River Complex

CA-KNF-006385
8/22/21 07:00

83,124 acres
IR updated 8/21/21 12:00

-  Wildfire Daily Perimeter
-  Completed Dozer Line
-  Completed Hand Line
-  Fire Edge
-  Drop Point
-  Wilderness Area
-  National Forest Boundary

BRANCH V DIV O Page 16 of 26



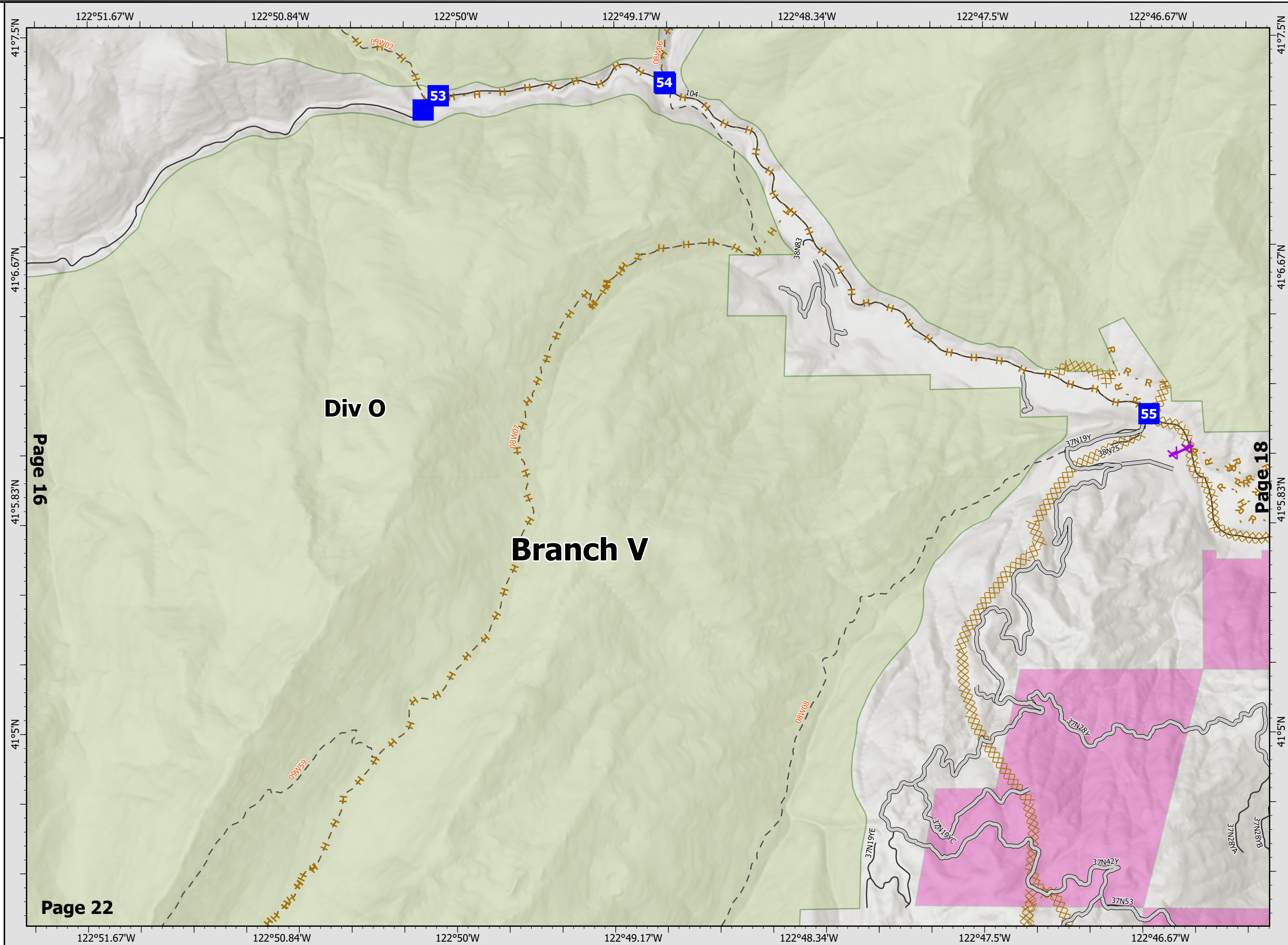
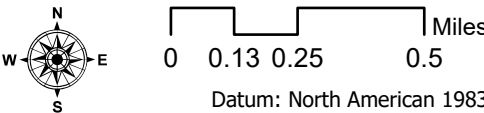
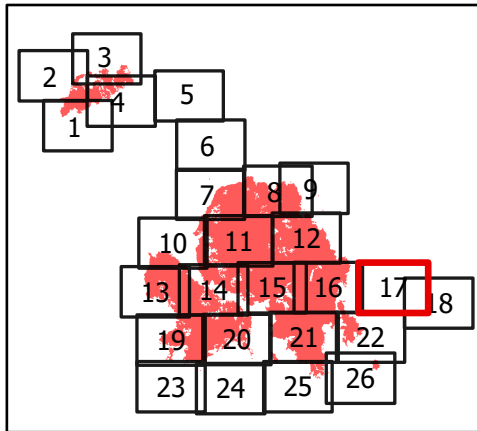
River Complex

CA-KNF-006385
8/22/21 07:00

83,124 acres
IR updated 8/21/21 12:00

- Planned Dozer Line
- Planned Hand Line
- Planned Road as Line
- Access or Improved Road
- Aerial Hazard
- Drop Point
- Wilderness Area
- National Forest Boundary
- Private Timberland

BRANCH V DIV O Page 17 of 26



Page 16

Page 18

Page 22

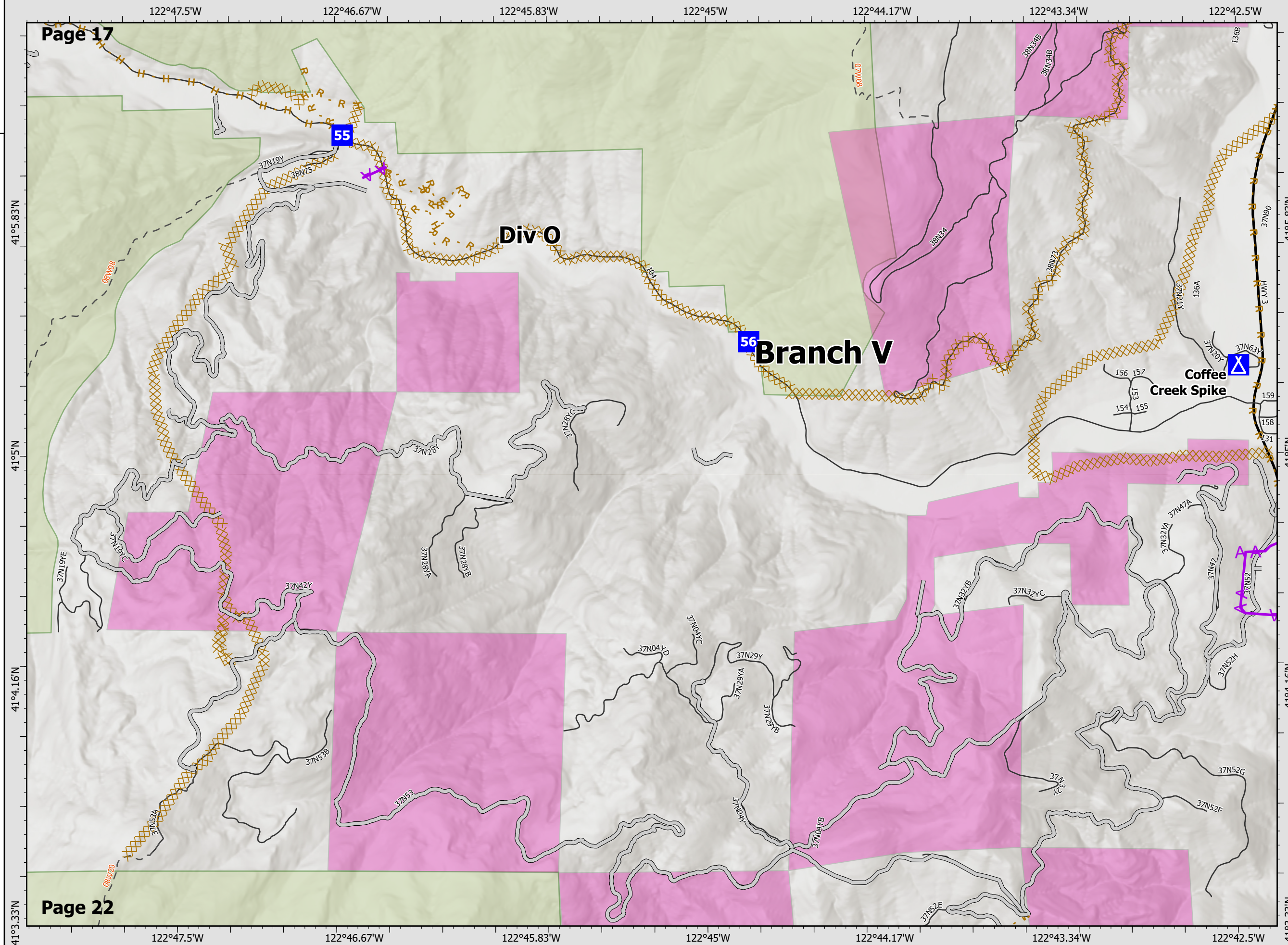
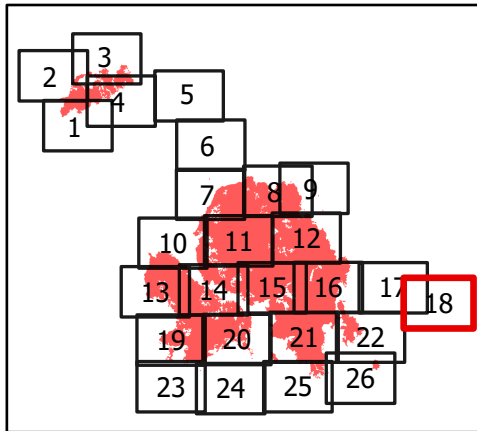
River Complex

CA-KNF-006385
8/22/21 07:00

83,124 acres
IR updated 8/21/21 12:00

- ⊗ Planned Dozer Line
- H Planned Hand Line
- M Planned Mixed Construction Line
- R Planned Road as Line
- Access or Improved Road
- ⚡ Aerial Hazard
- Drop Point
- ⚡ Camp
- Wilderness Area
- ▭ National Forest Boundary
- Private Timberland

BRANCH V DIV O Page 18 of 26



California Interagency 15
Forest Management Team

FOREST SERVICE
U.S. DEPARTMENT OF AGRICULTURE

0 0.13 0.25 0.5 Miles
Datum: North American 1983

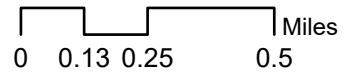
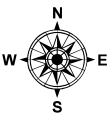
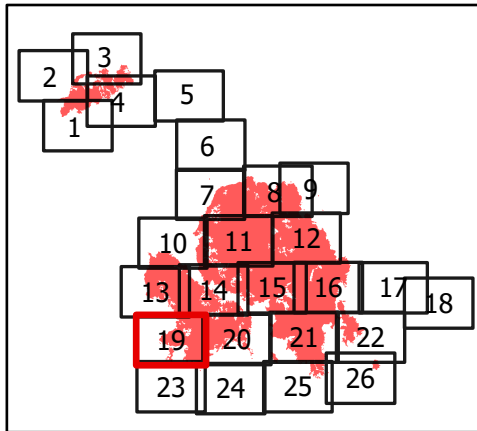
River Complex

CA-KNF-006385
8/22/21 07:00

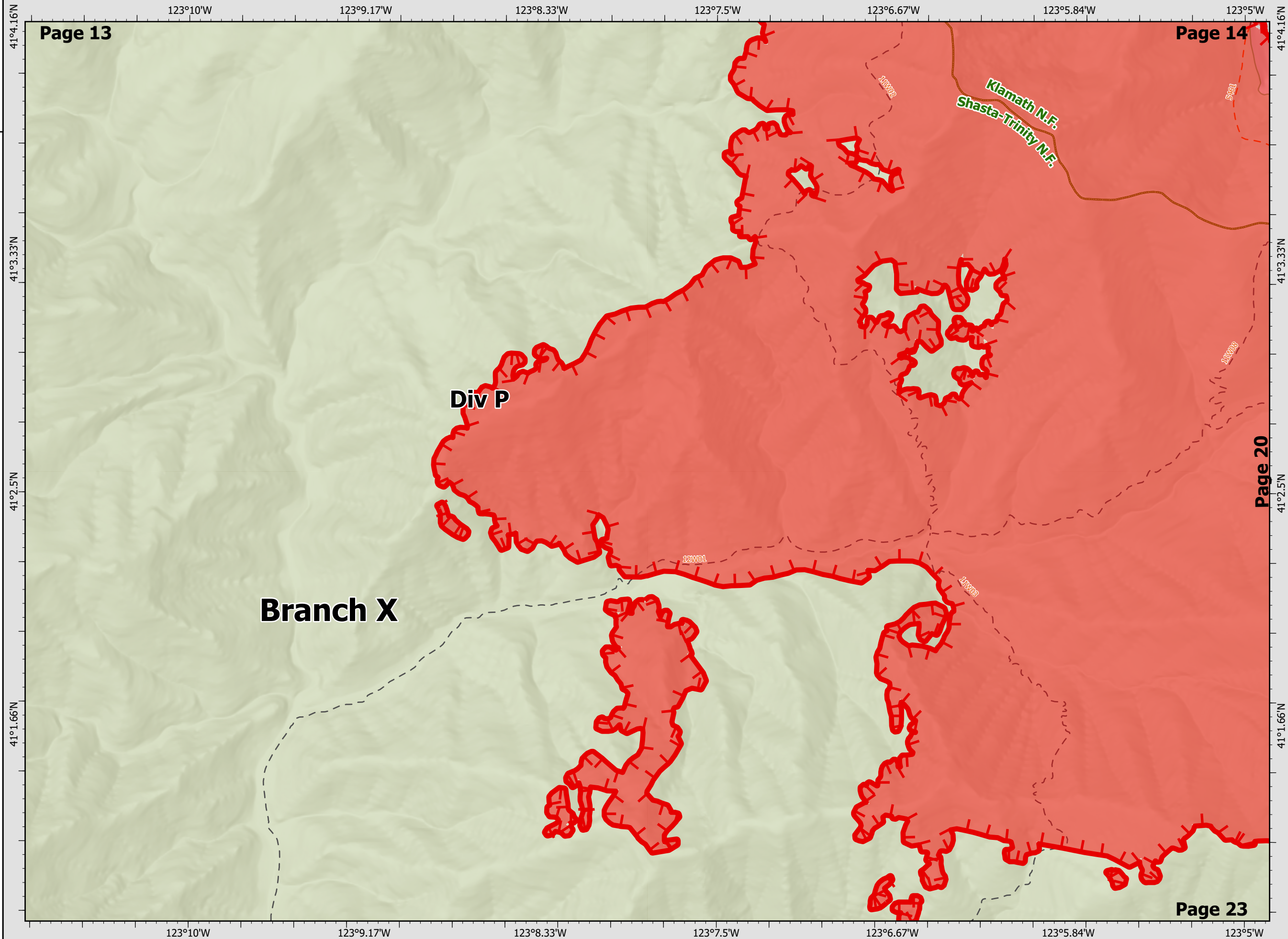
83,124 acres
IR updated 8/21/21 12:00

- Wildfire Daily Perimeter
- Fire Edge
- Wilderness Area
- National Forest Boundary

BRANCH X DIV P Page 19 of 26



Datum: North American 1983



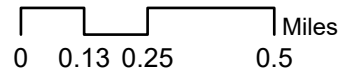
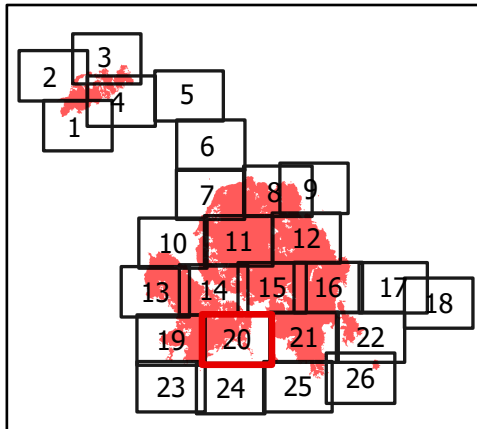
River Complex

CA-KNF-006385
8/22/21 07:00

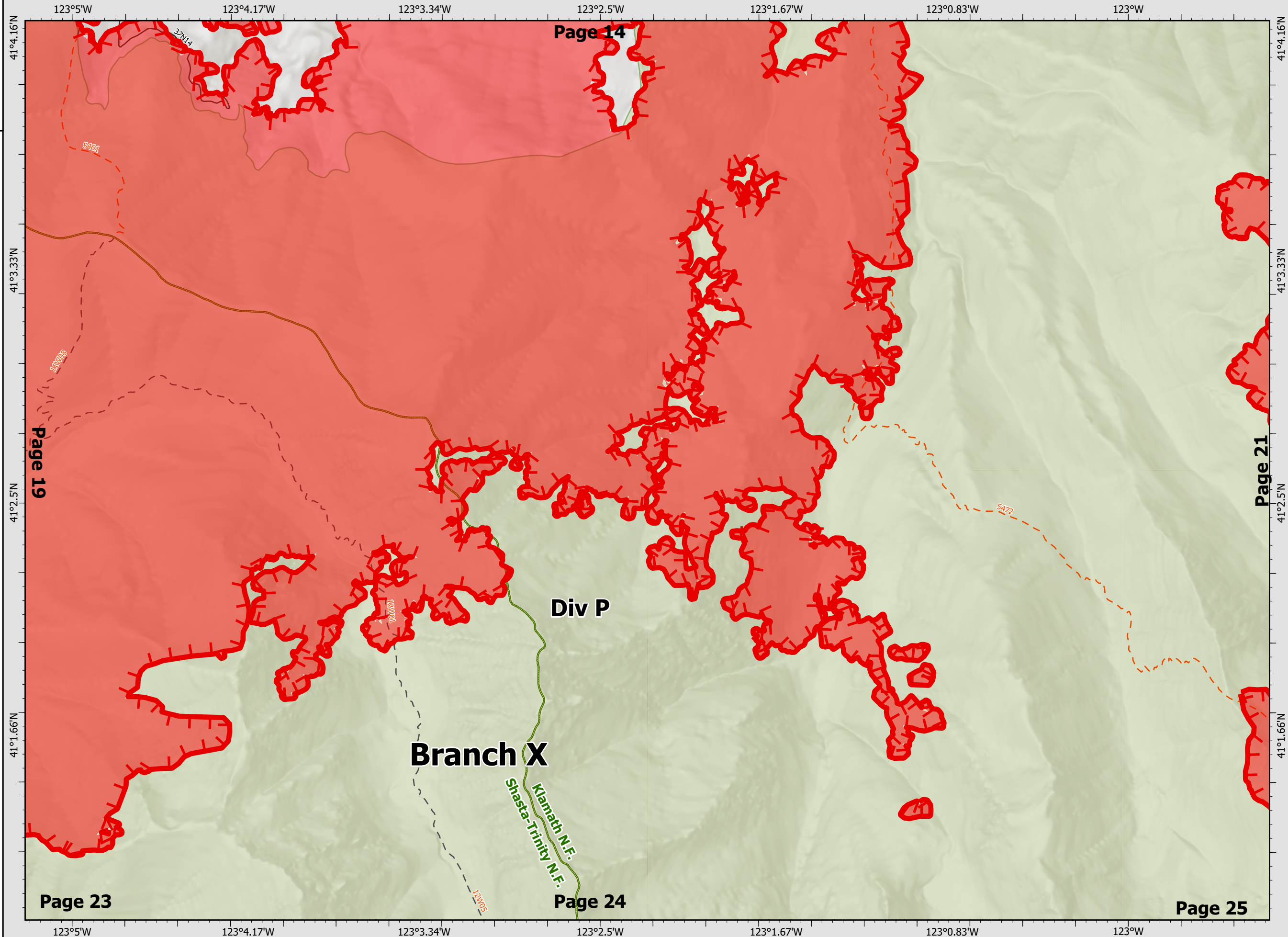
83,124 acres
IR updated 8/21/21 12:00

- Wildfire Daily Perimeter
- Fire Edge
- Wilderness Area
- National Forest Boundary

BRANCH X DIV P Page 20 of 26



Datum: North American 1983



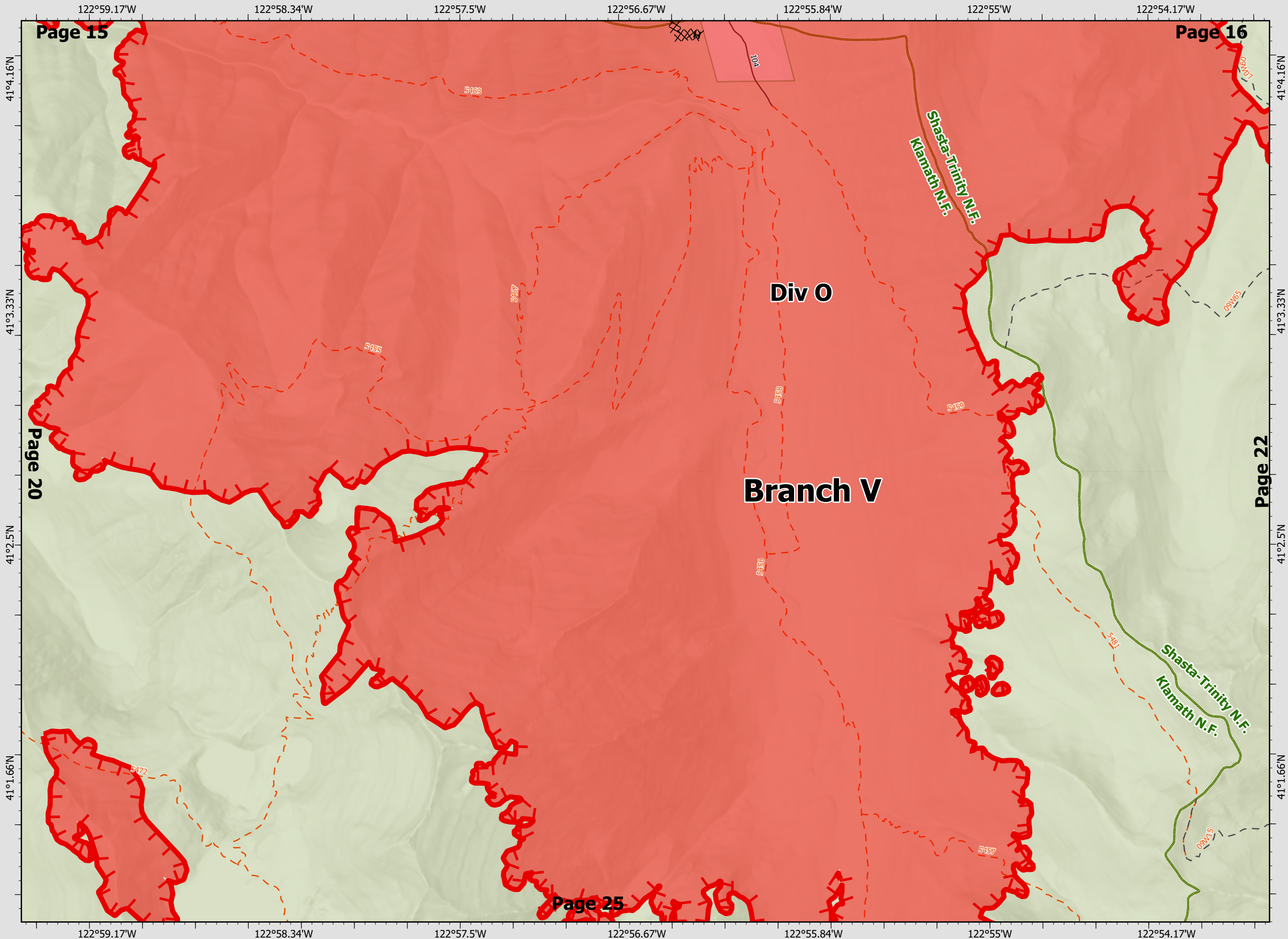
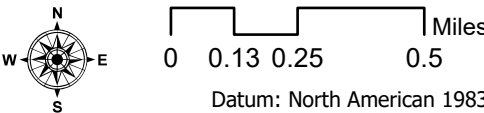
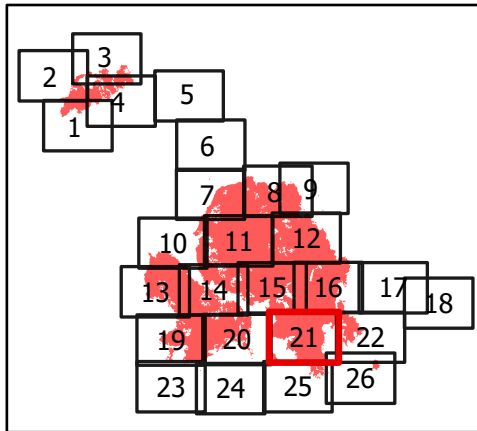
River Complex

CA-KNF-006385
8/22/21 07:00

83,124 acres
IR updated 8/21/21 12:00

- Wildfire Daily Perimeter
- Completed Dozer Line
- Completed Hand Line
- Fire Edge
- Wilderness Area
- National Forest Boundary

BRANCH V & X DIV O Page 21 of 26



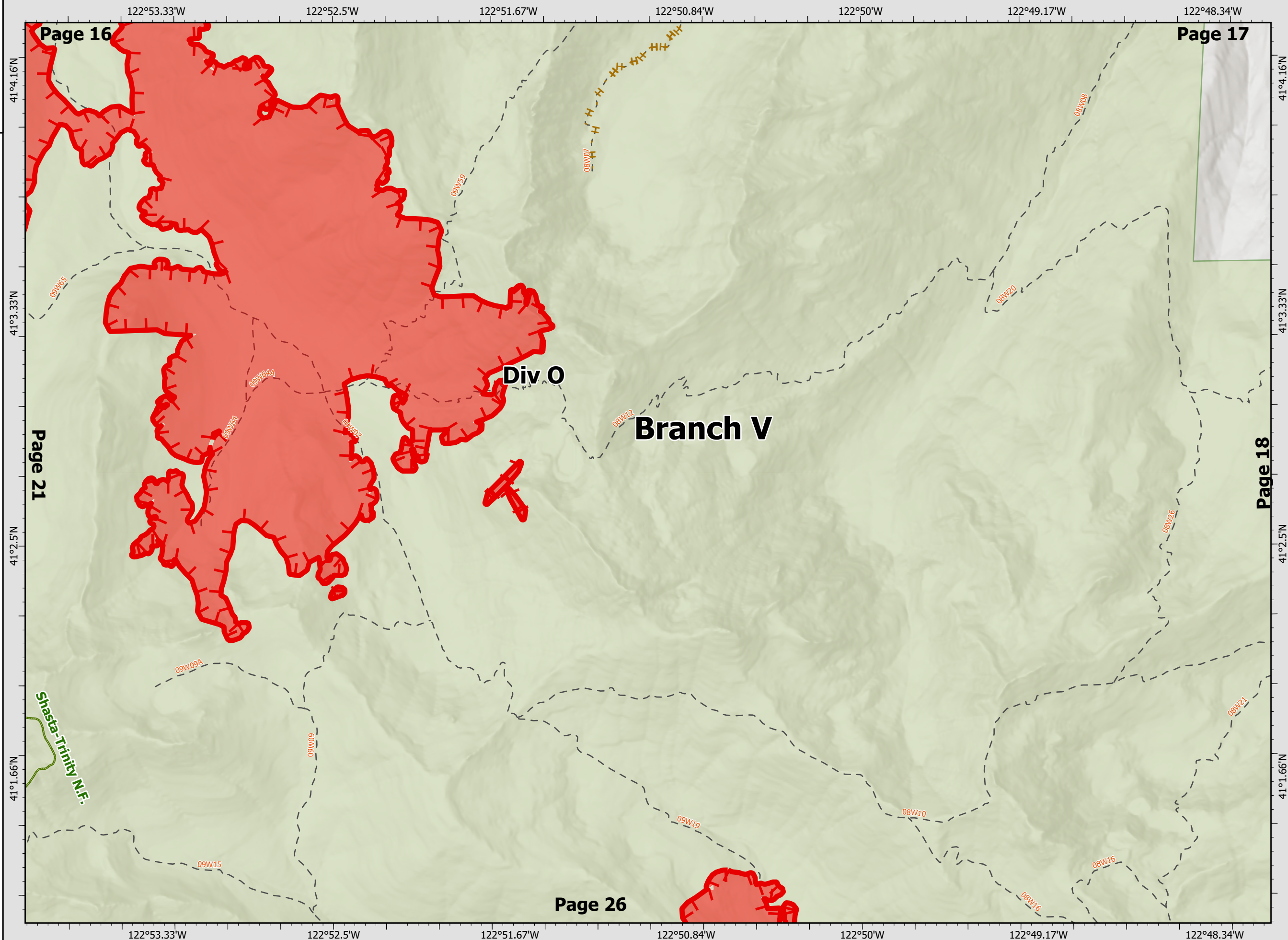
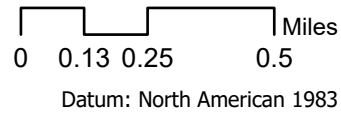
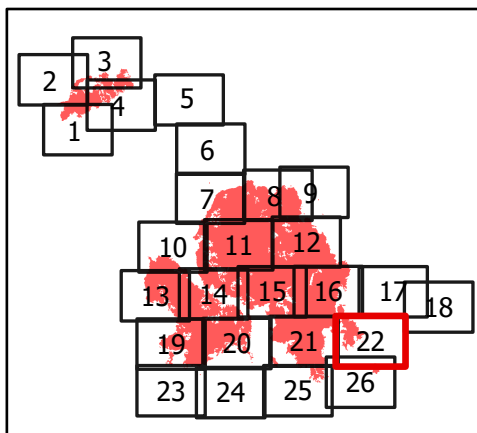
River Complex

CA-KNF-006385
8/22/21 07:00

83,124 acres
IR updated 8/21/21 12:00

- Wildfire Daily Perimeter
- Planned Hand Line
- Fire Edge
- Wilderness Area
- National Forest Boundary

BRANCH V DIV O Page 22 of 26



Page 16

Page 17

Page 21

Page 18

Page 26

Shasta-Trinity N.F.





Div O

Branch V

River Complex

CA-KNF-006385
8/22/21 07:00

83,124 acres
IR updated 8/21/21 12:00

-  Wildfire Daily Perimeter
-  Fire Edge
-  Wilderness Area
-  National Forest Boundary

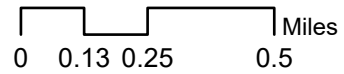
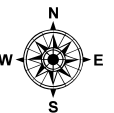
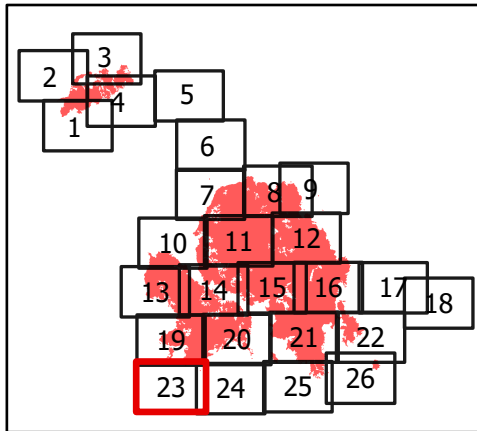
Page 19

Div P

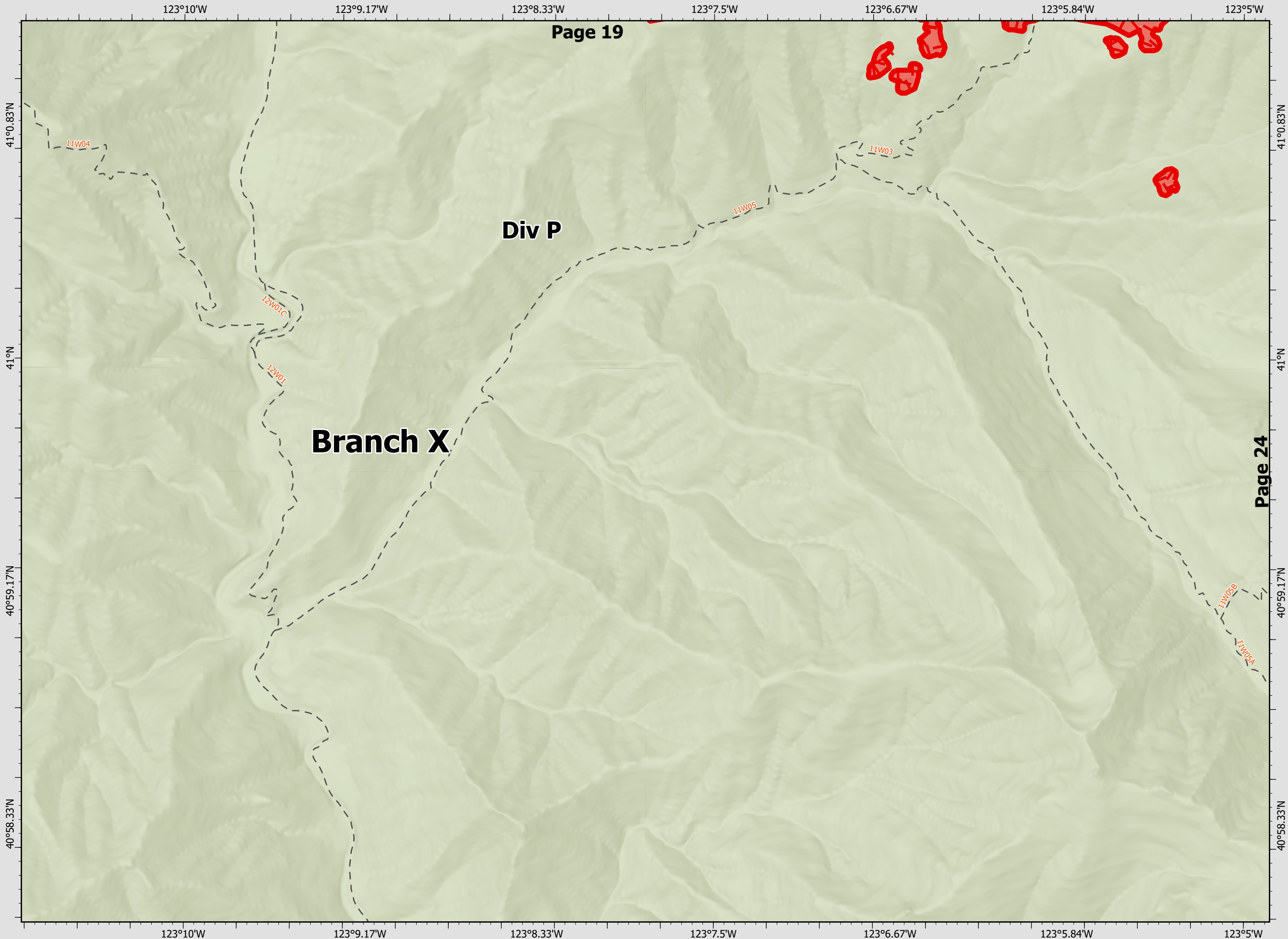
Branch X

Page 24

BRANCH X DIV P Page 23 of 26



Datum: North American 1983



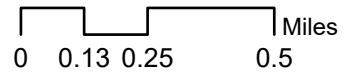
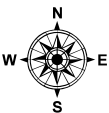
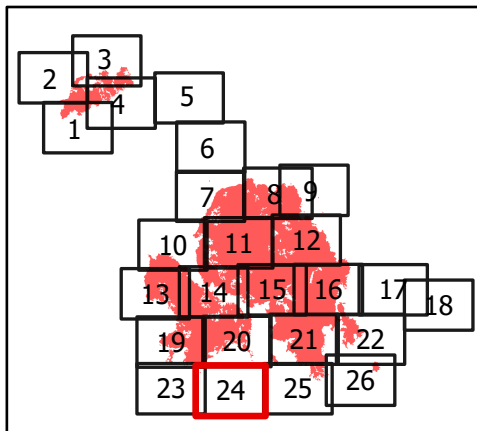
River Complex

CA-KNF-006385
8/22/21 07:00

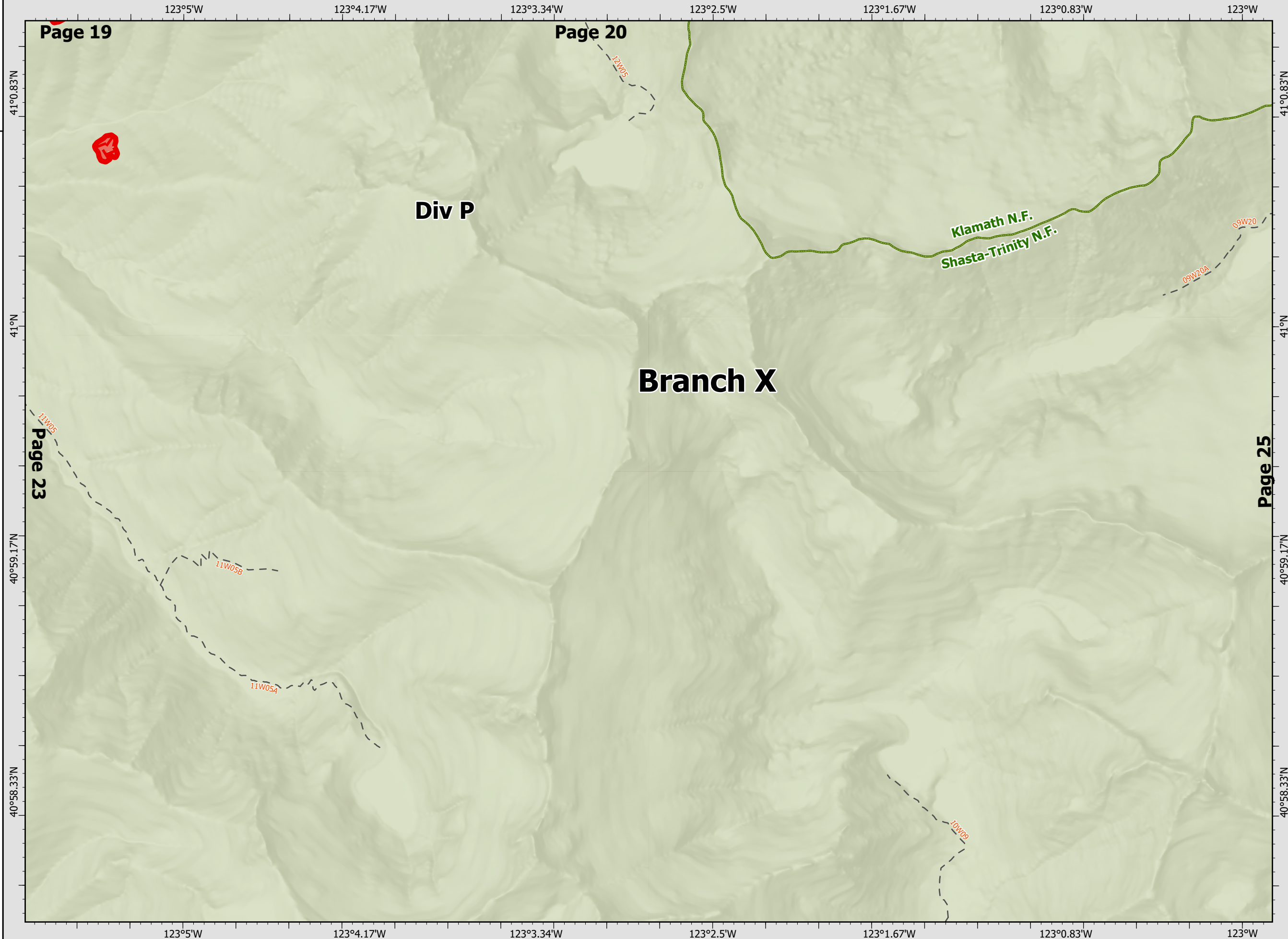
83,124 acres
IR updated 8/21/21 12:00

- Wildfire Daily Perimeter
- Fire Edge
- Wilderness Area
- National Forest Boundary

BRANCH X
DIV P
Page 24 of 26



Datum: North American 1983



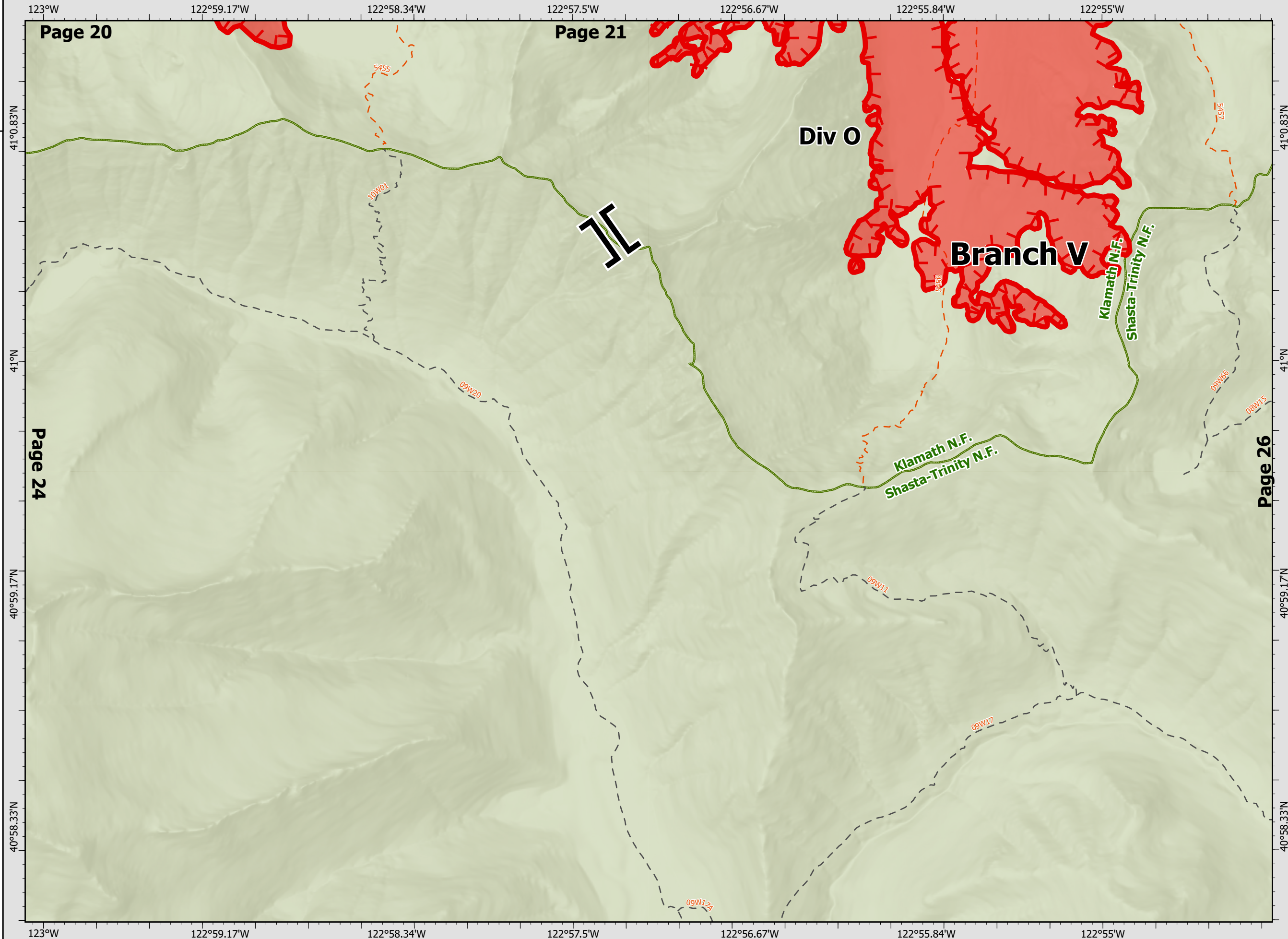
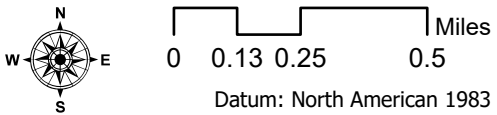
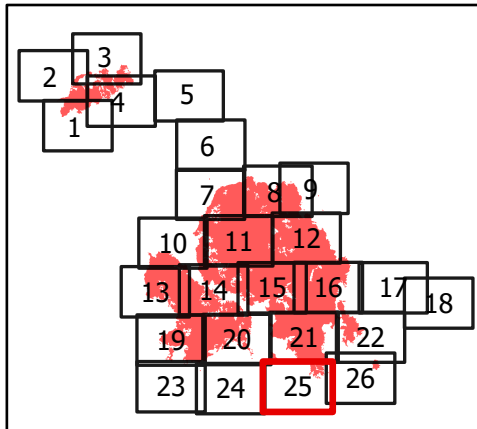
River Complex

CA-KNF-006385
8/22/21 07:00

83,124 acres
IR updated 8/21/21 12:00

- Wildfire Daily Perimeter
- Fire Edge
- Branch Break
- Wilderness Area
- National Forest Boundary

BRANCH V & X DIV O & P Page 25 of 26



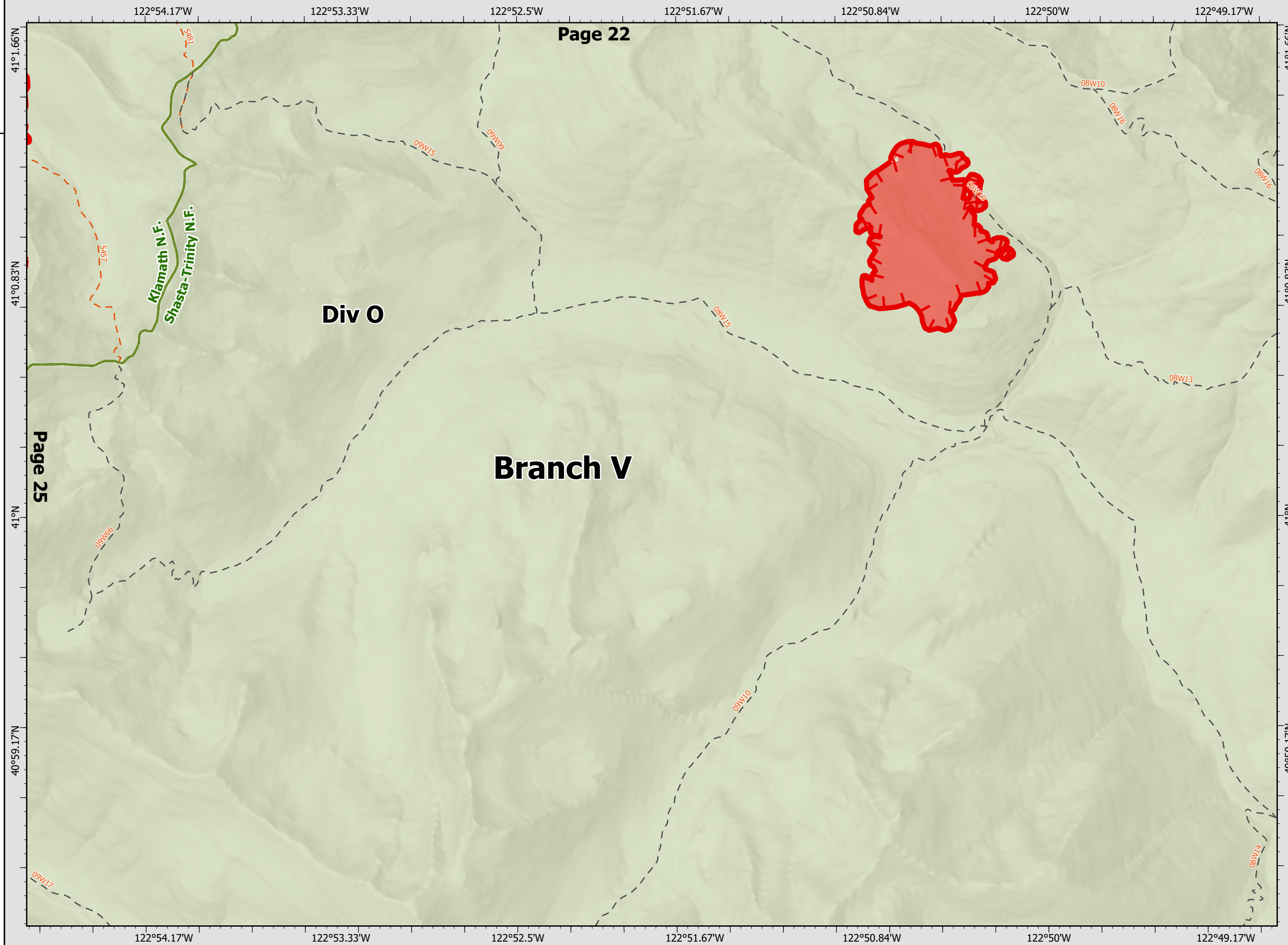
River Complex

CA-KNF-006385
8/22/21 07:00

83,124 acres
IR updated 8/21/21 12:00

- Wildfire Daily Perimeter
- Fire Edge
- Wilderness Area
- National Forest Boundary

Page 22



BRANCH V
DIV O
Page 26 of 26

