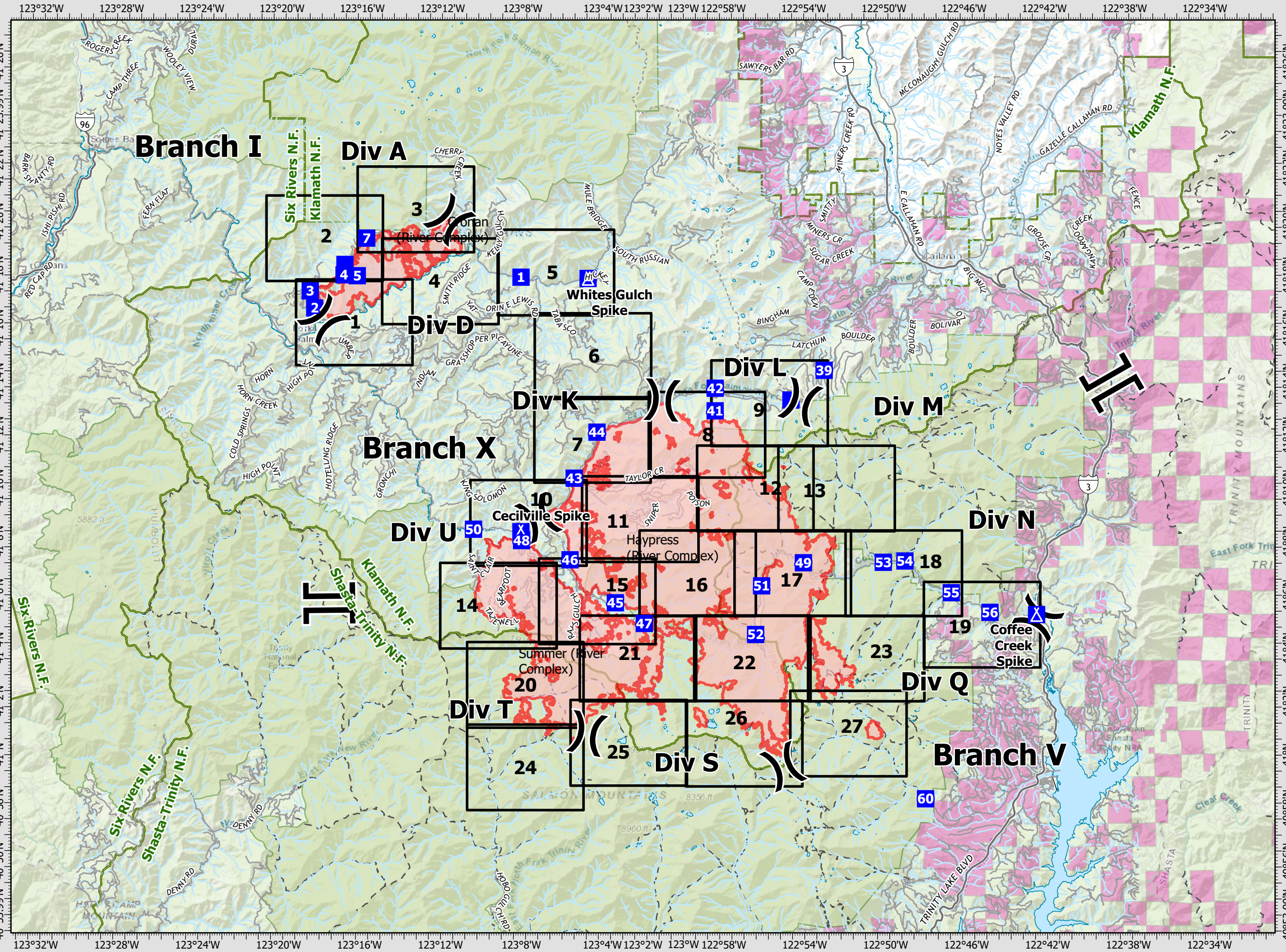


River Complex

CA-KNF-006385
8/24/21 07:00

86,492 acres
IR updated 8/23/21 12:00

- (X) Division Break
- (||) Branch Break
- Drop Point
- ⊗ Camp
- ▭ National Forest Boundary
- ▭ Wilderness Area
- ▭ Private Timberland
- - - Trail



California Interagency 15
Forest Service U.S. DEPARTMENT OF AGRICULTURE

Scale: 0 1.25 2.5 5 Miles
Datum: North American 1983

Updated: 8/23/2021 2220

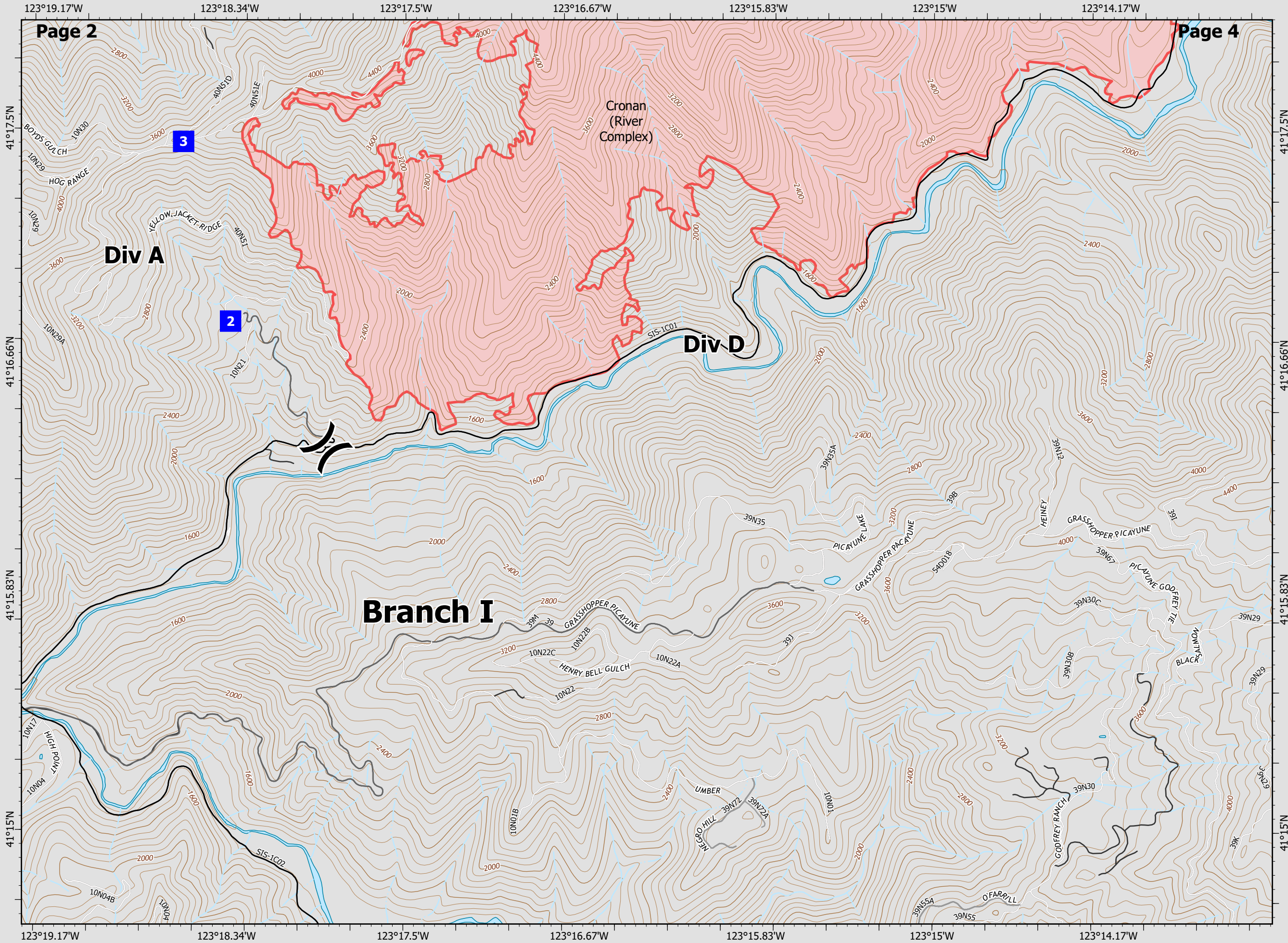
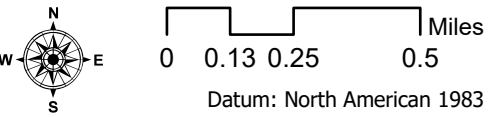
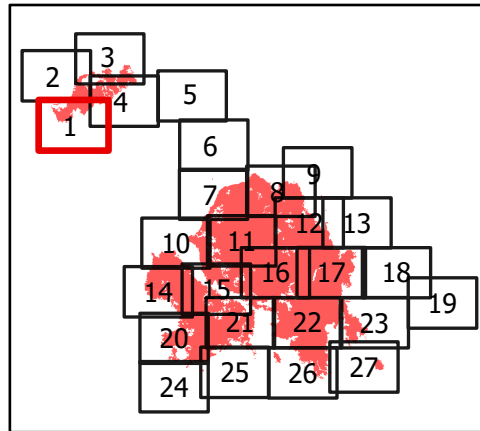
River Complex

CA-KNF-006385
8/24/21 07:00

86,492 acres
IR updated 8/23/21 12:00

- Division Break
- Drop Point
- Decommissioned
- Dirt
- Gravel
- Paved
- Gravel Or Dirt
- Wildfire Daily Fire Perimeter
- National Forest Boundary

BRANCH I & X DIV A & D Page 1 of 27



Page 2

Page 4

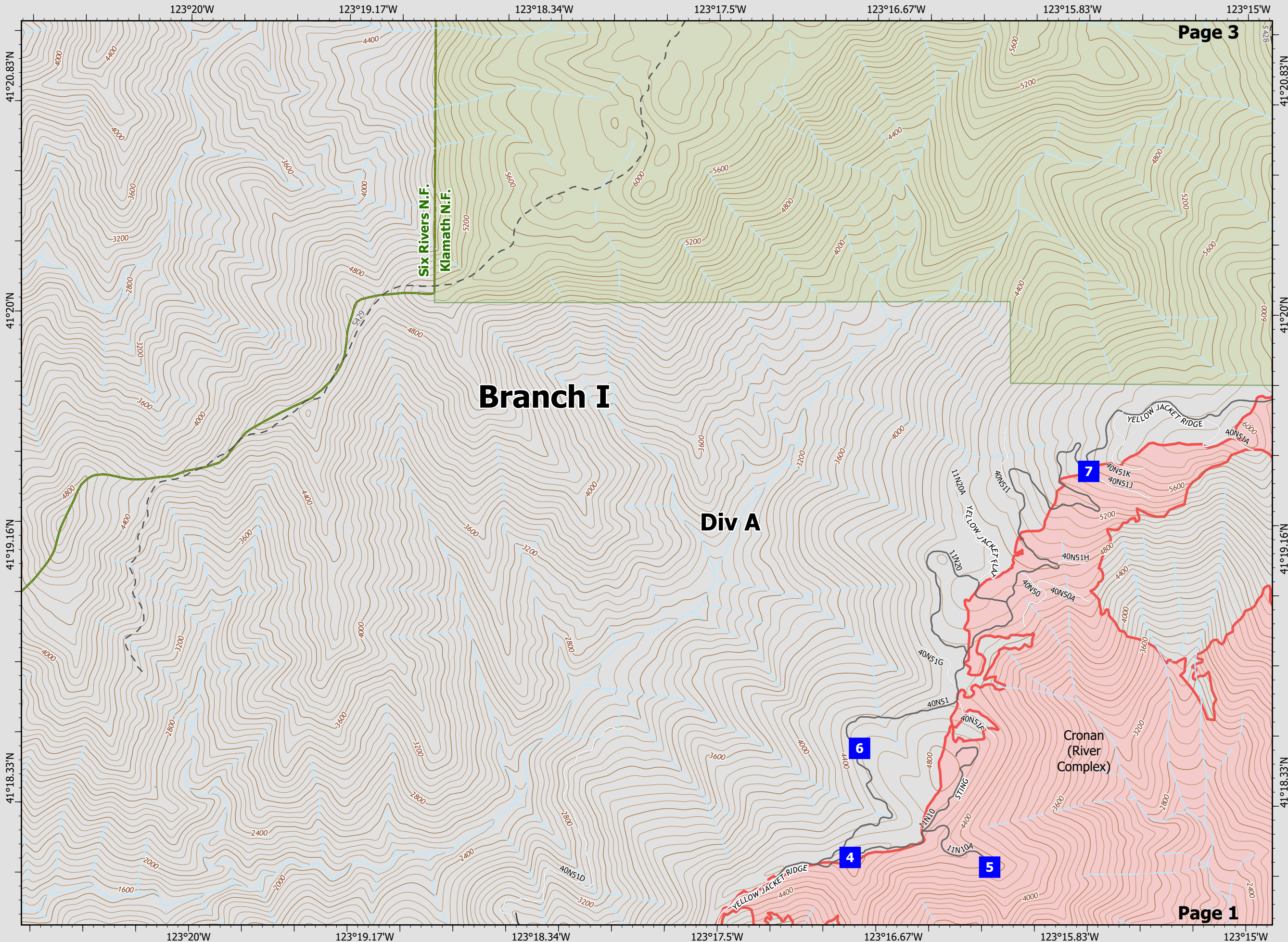
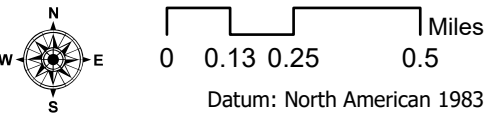
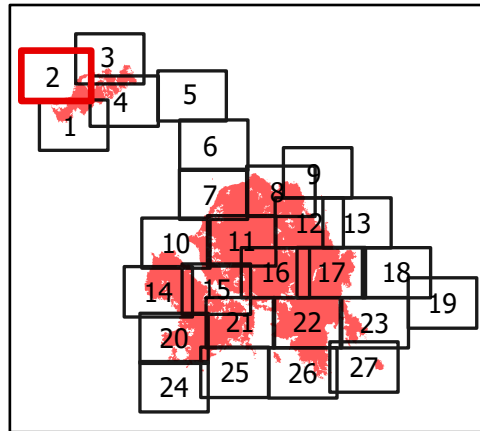
River Complex

CA-KNF-006385
8/24/21 07:00

86,492 acres
IR updated 8/23/21 12:00

- Drop Point
- Dirt
- Gravel
- Gravel Or Dirt
- 4WD
- Wildfire Daily Fire Perimeter
- Wilderness Area
- National Forest Boundary

BRANCH I
DIV A
Page 2 of 27



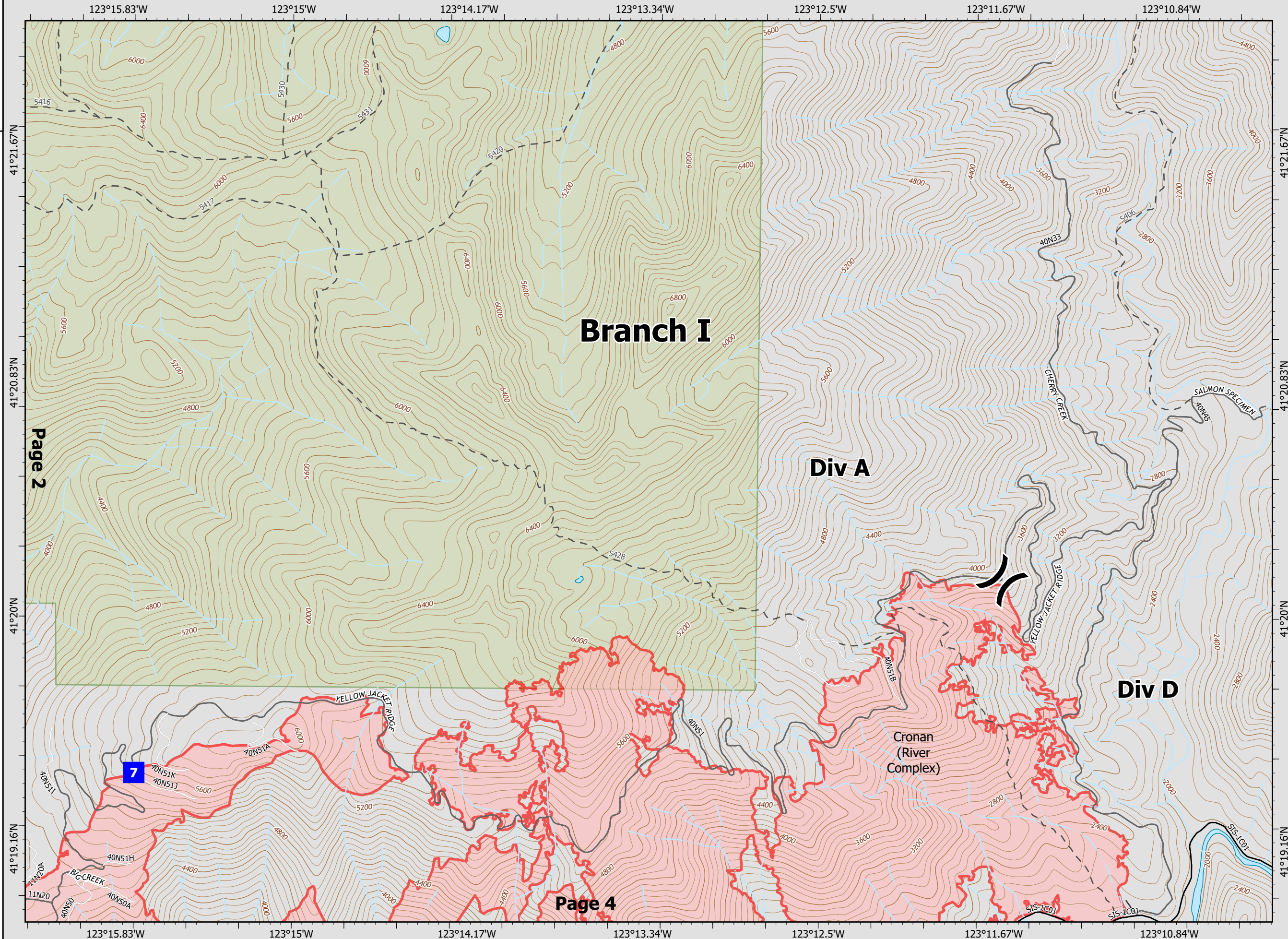
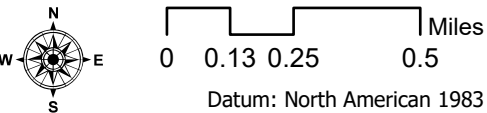
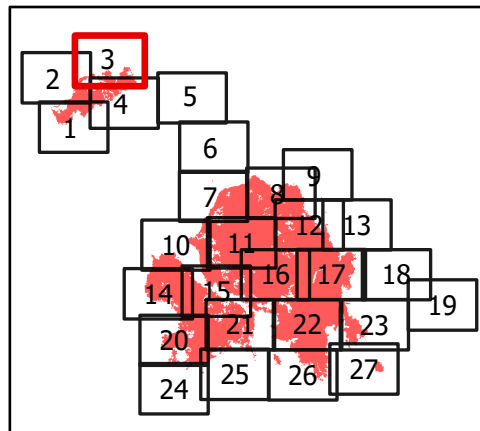
River Complex

CA-KNF-006385
8/24/21 07:00

86,492 acres
IR updated 8/23/21 12:00

- Division Break
- Drop Point
- Dirt
- Gravel
- Paved
- Gravel Or Dirt
- Wildfire Daily Fire Perimeter
- Wilderness Area
- National Forest Boundary







BRANCH I DIV A & D Page 3 of 27



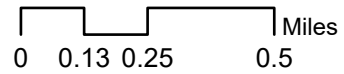
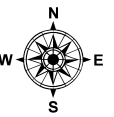
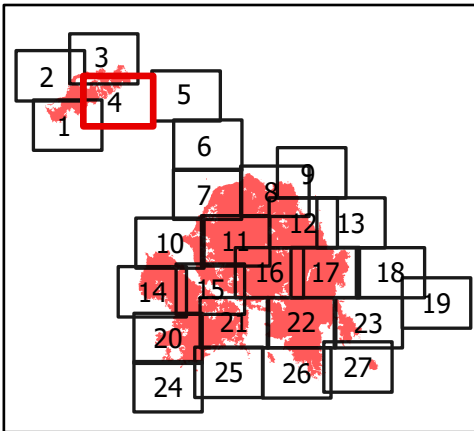
River Complex

CA-KNF-006385
8/24/21 07:00

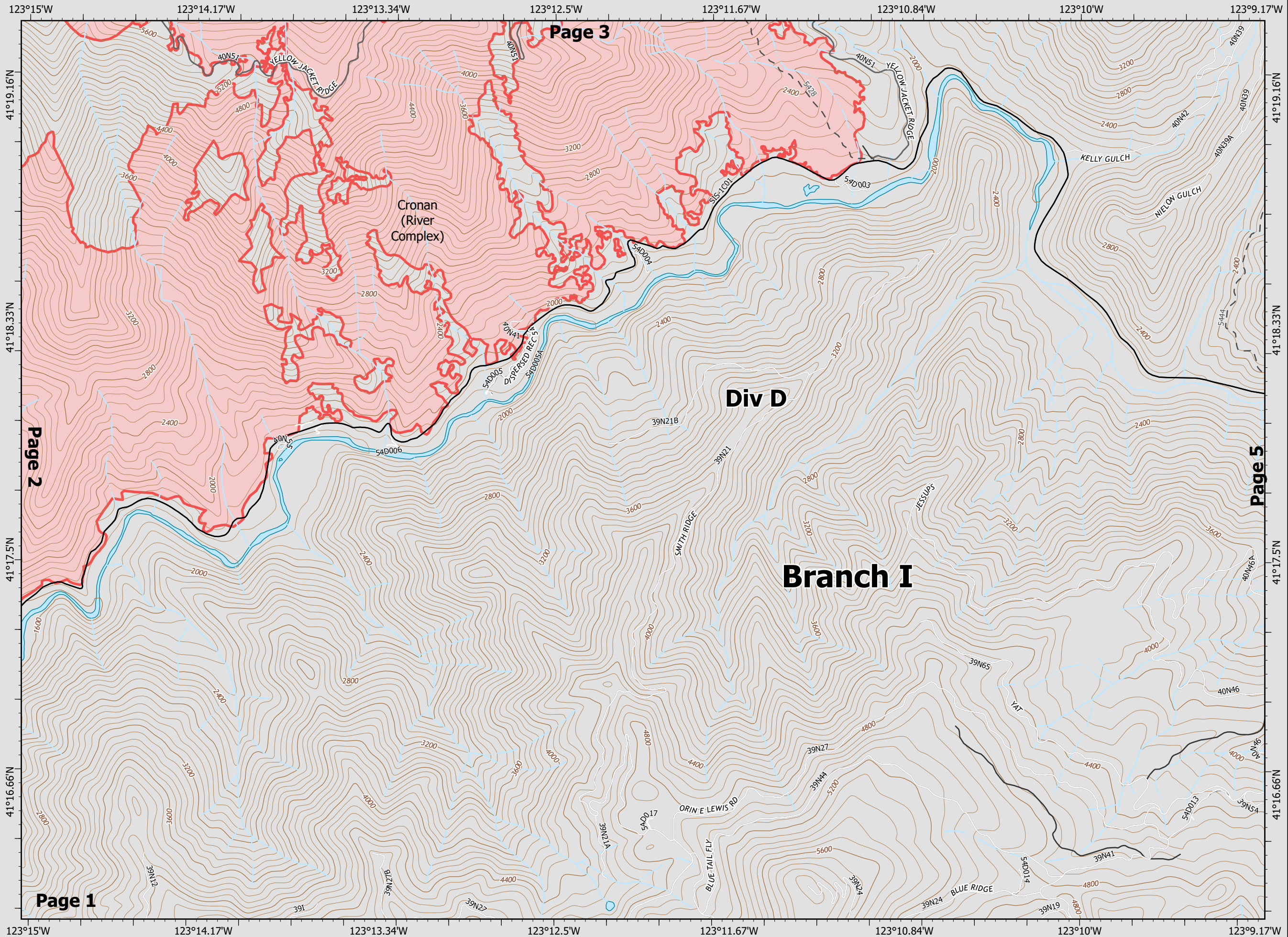
86,492 acres
IR updated 8/23/21 12:00

-  Dirt
-  Gravel
-  Paved
-  Gravel Or Dirt
-  Wildfire Daily Fire Perimeter
-  National Forest Boundary

BRANCH I DIV A & D Page 4 of 27



Datum: North American 1983



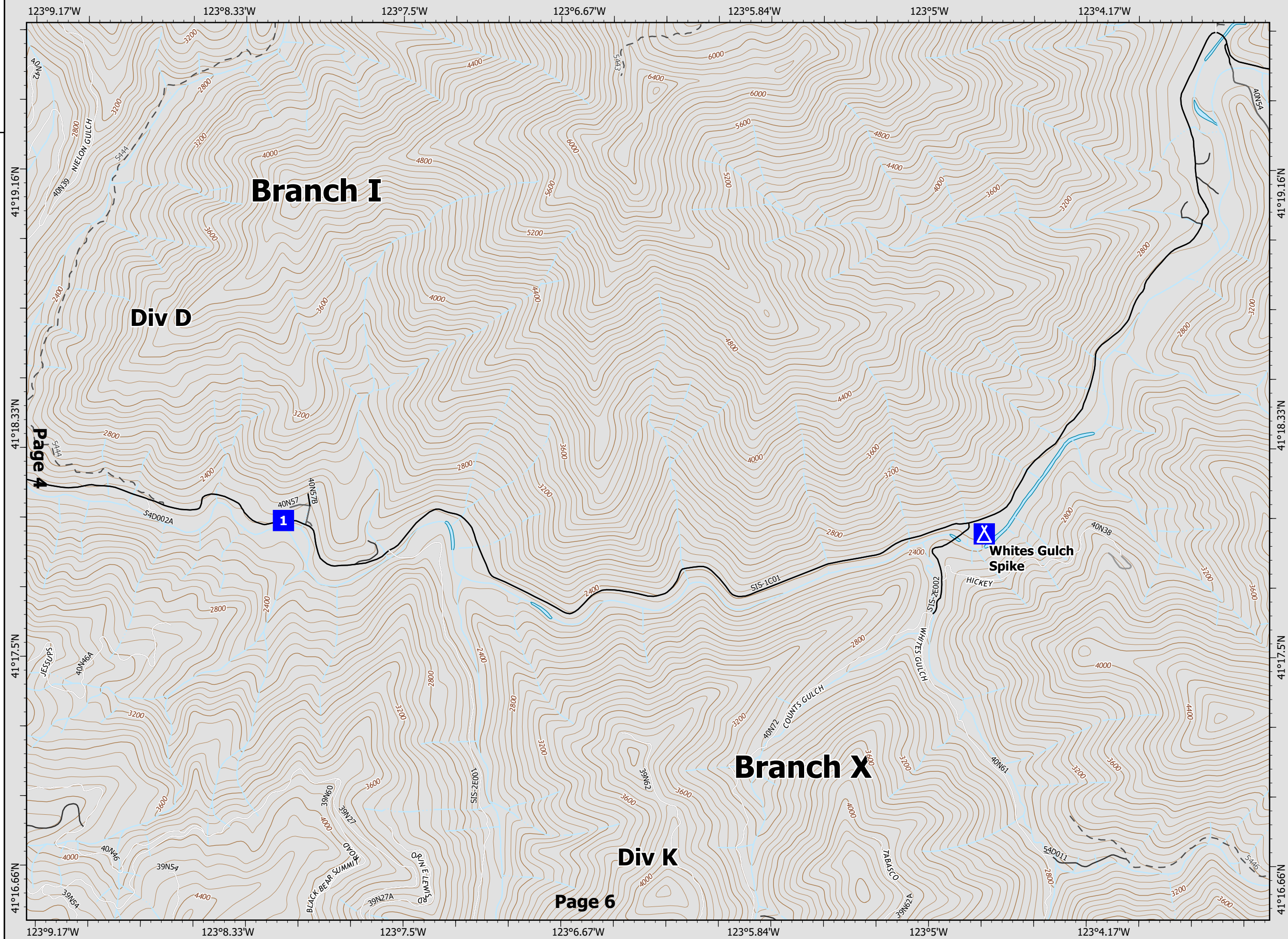
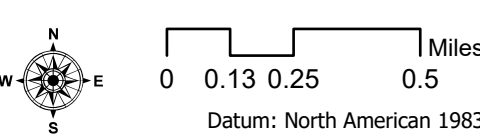
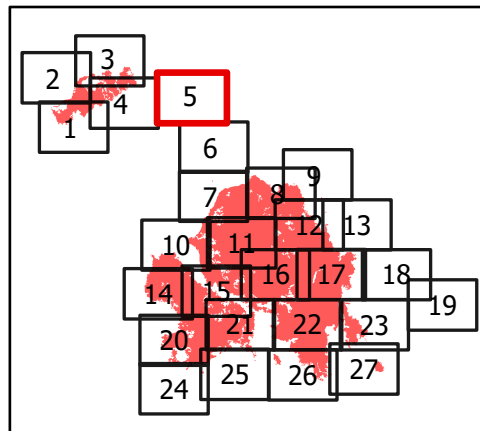
River Complex

CA-KNF-006385
8/24/21 07:00

86,492 acres
IR updated 8/23/21 12:00

- Drop Point
- ▲ Camp
- Decommissioned
- Dirt
- Gravel
- Paved
- Gravel Or Dirt
- National Forest Boundary






BRANCH I DIV D Page 5 of 27



River Complex

CA-KNF-006385
8/24/21 07:00

86,492 acres
IR updated 8/23/21 12:00

-  Decommissioned
-  Dirt
-  Gravel Or Dirt
-  4WD
-  National Forest Boundary

Page 5

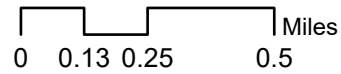
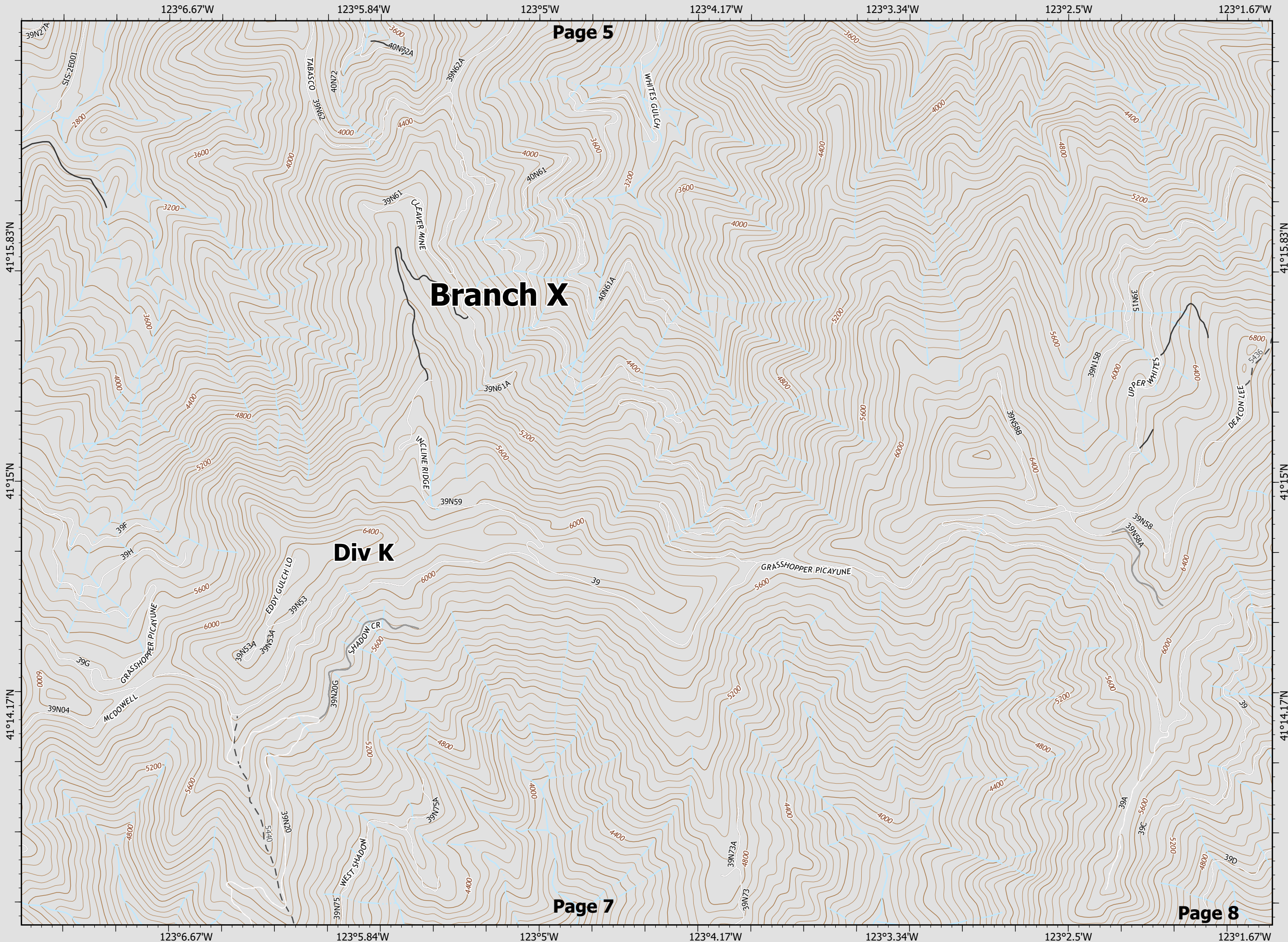
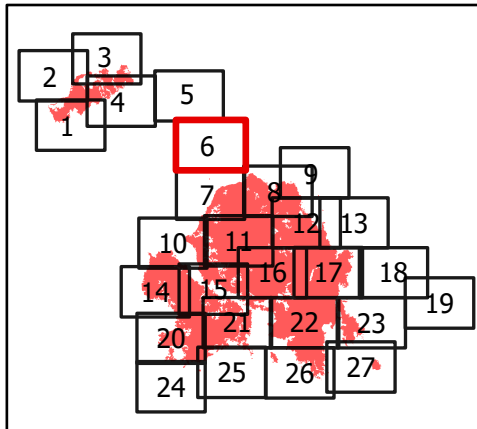
Page 7

Page 8

Branch X

Div K

BRANCH X DIV K Page 6 of 27



Datum: North American 1983

River Complex

CA-KNF-006385
8/24/21 07:00

86,492 acres
IR updated 8/23/21 12:00

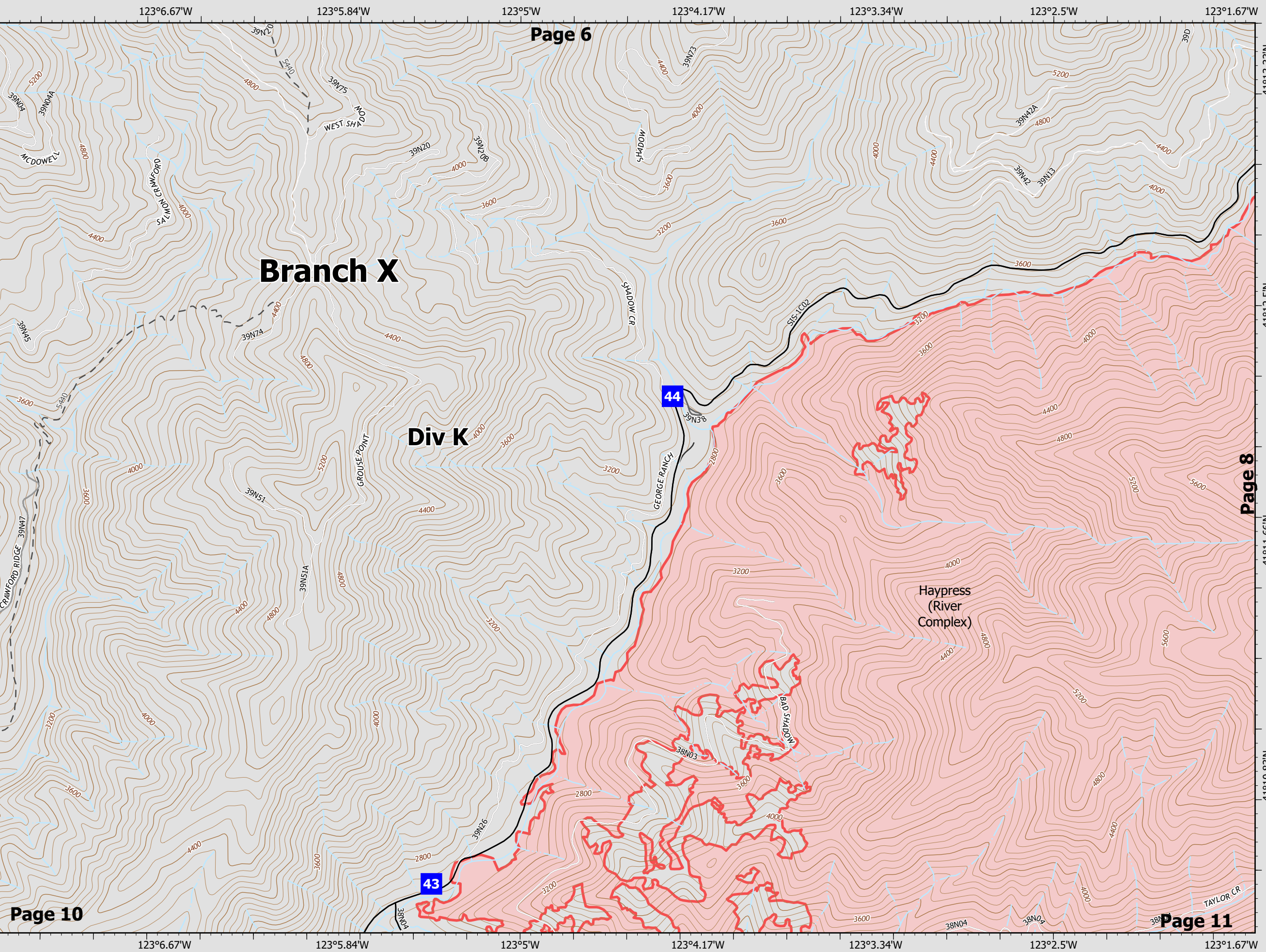
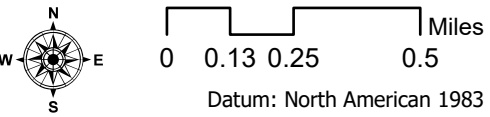
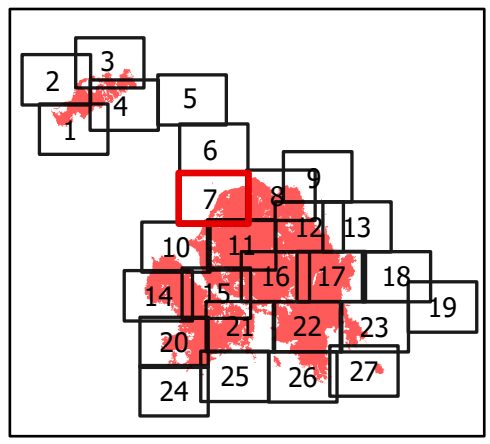
- Drop Point
- Decommissioned
- Dirt
- Gravel
- Paved
- Local Connector
- Gravel Or Dirt
- - - 4WD
- Wildfire Daily Fire Perimeter
- National Forest Boundary

Page 6

Branch X

Div K

**BRANCH X
DIV K
Page 7 of 27**



Page 10

Page 8

Page 11

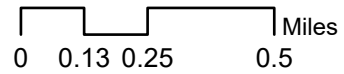
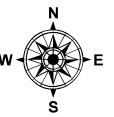
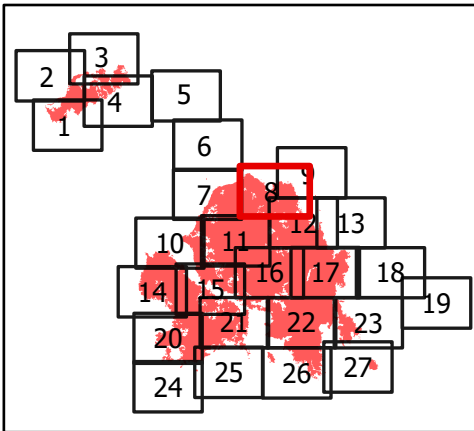
River Complex

CA-KNF-006385
8/24/21 07:00

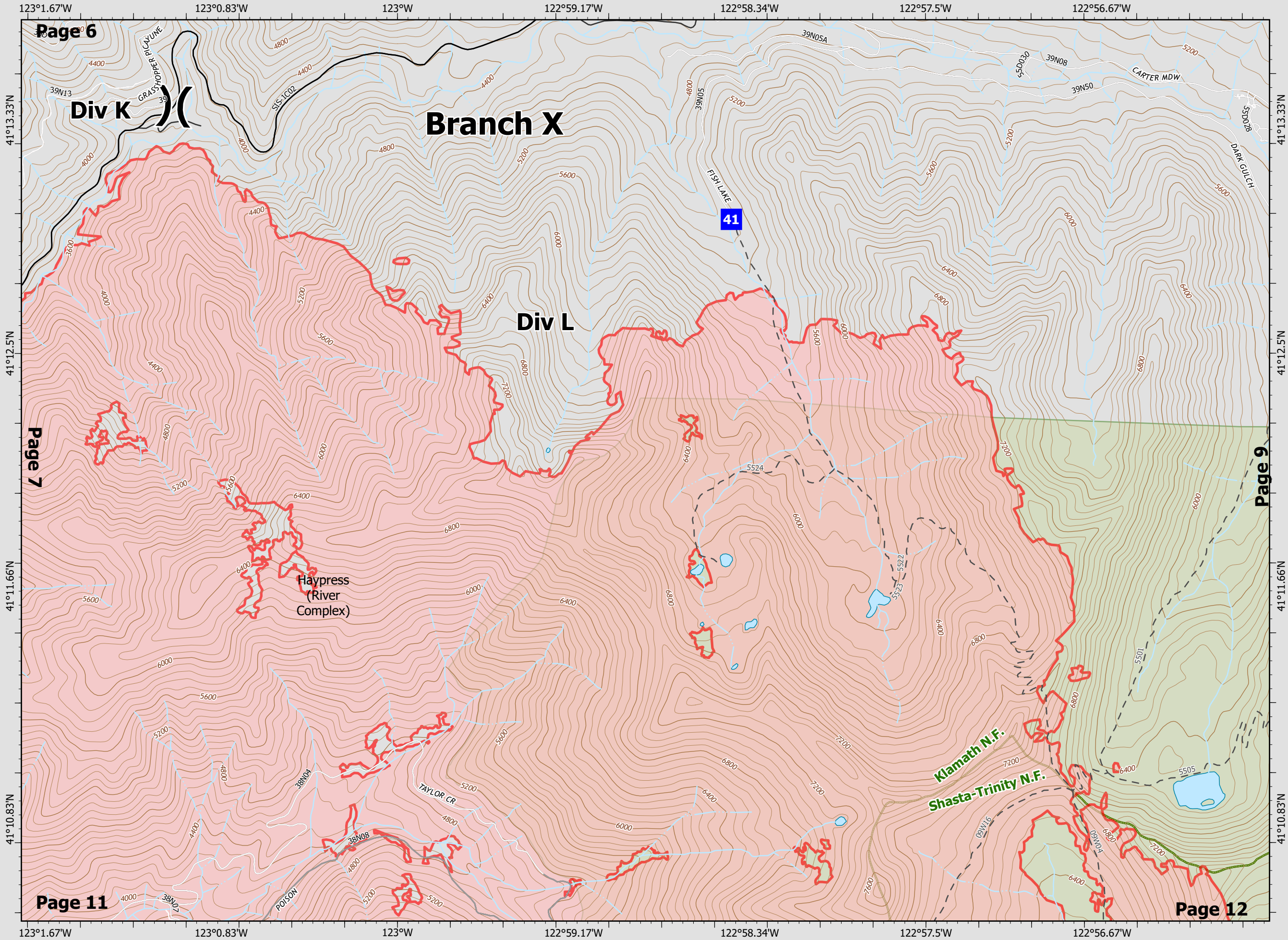
86,492 acres
IR updated 8/23/21 12:00

- Division Break
- Drop Point
- Trail
- Decommissioned
- Dirt
- Paved
- Gravel Or Dirt
- 4WD
- Wildfire Daily Fire Perimeter
- Wilderness Area
- National Forest Boundary

BRANCH X DIV K & L Page 8 of 27













Datum: North American 1983



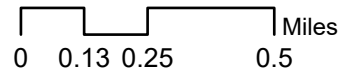
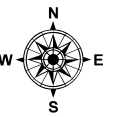
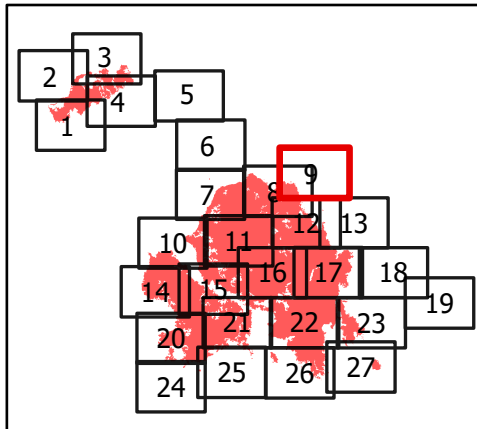
River Complex

CA-KNF-006385
8/24/21 07:00

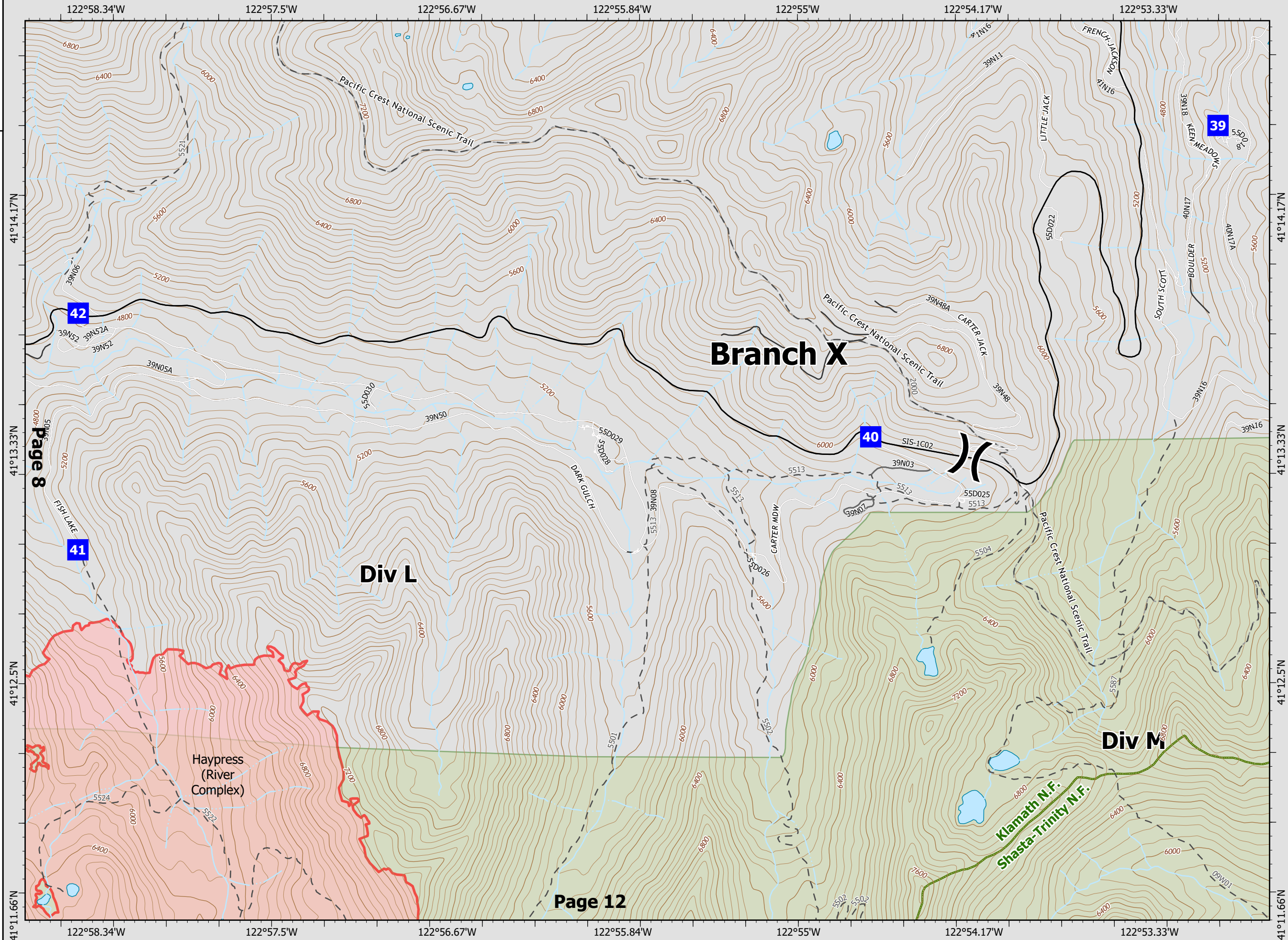
86,492 acres
IR updated 8/23/21 12:00

-  Division Break
-  Drop Point
-  Trail
-  Dirt
-  Gravel
-  Paved
-  Gravel Or Dirt
-  Wildfire Daily Fire Perimeter
-  Wilderness Area
-  National Forest Boundary

BRANCH X DIV L & M Page 9 of 27



Datum: North American 1983













Page 8

Page 12

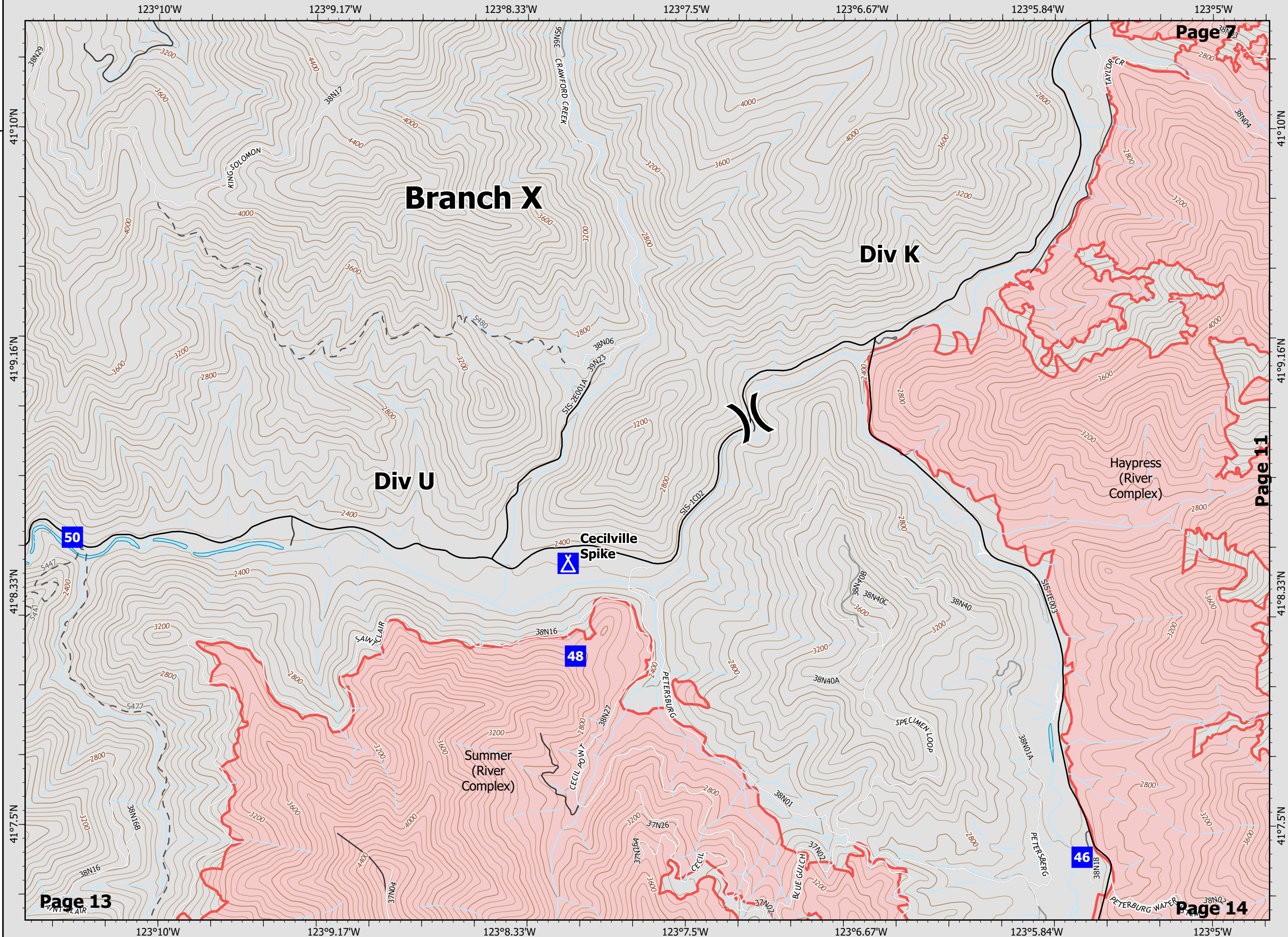
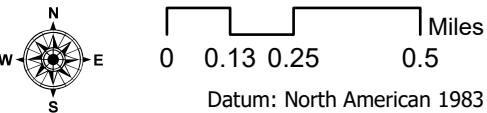
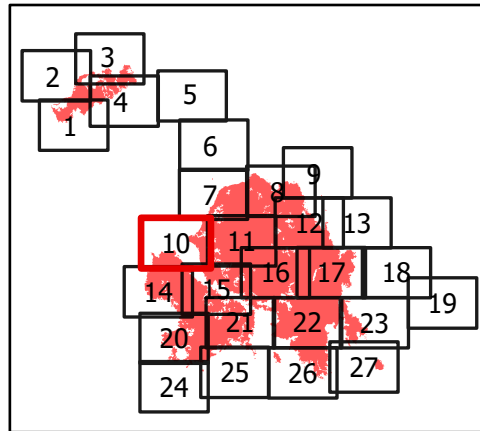
River Complex

CA-KNF-006385
8/24/21 07:00

86,492 acres
IR updated 8/23/21 12:00

-  Division Break
-  Drop Point
-  Camp
-  Decommissioned
-  Dirt
-  Gravel
-  Paved
-  Gravel Or Dirt
-  Wildfire Daily Fire Perimeter
-  National Forest Boundary

BRANCH X DIV K & U Page 10 of 27



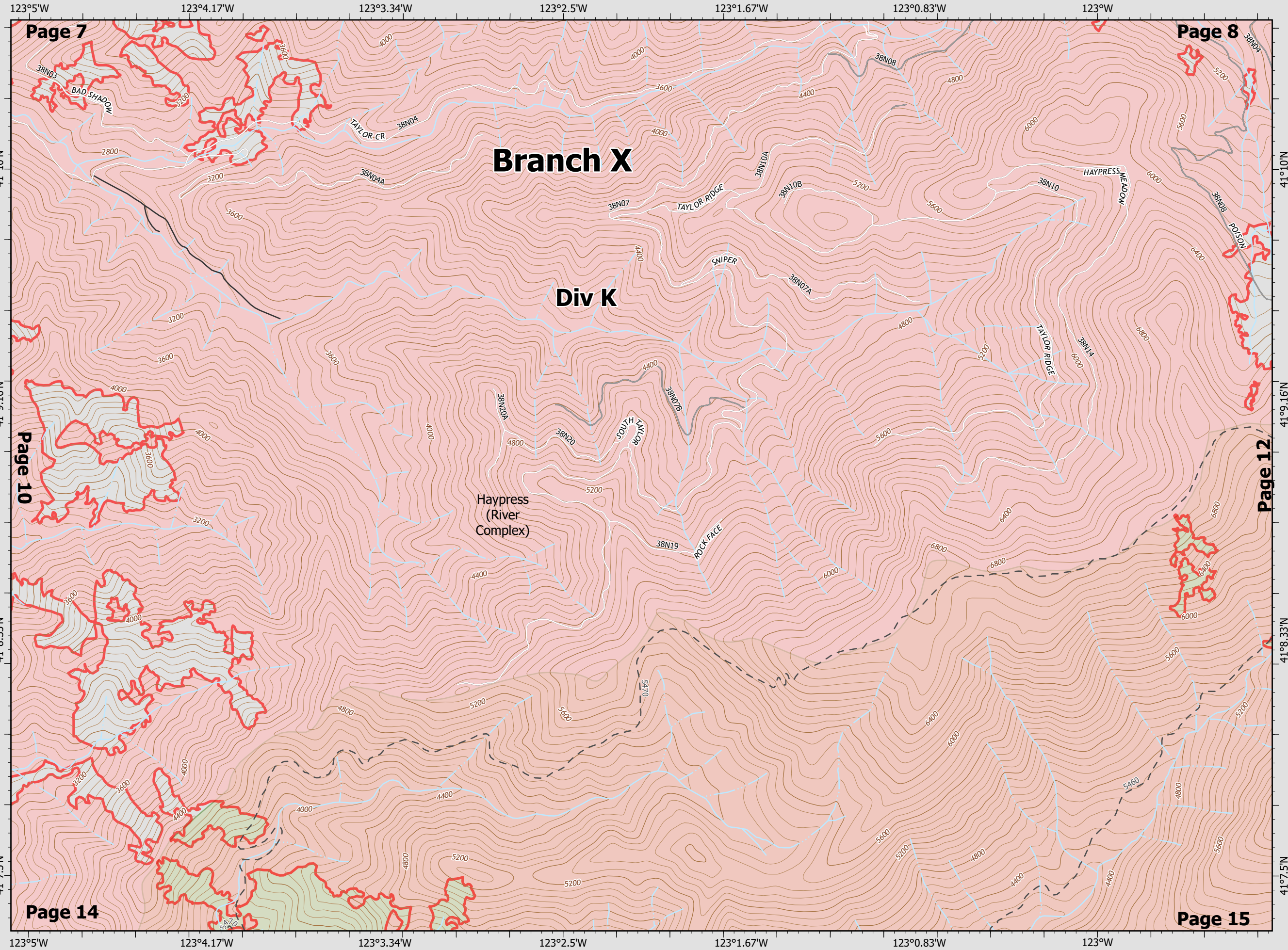
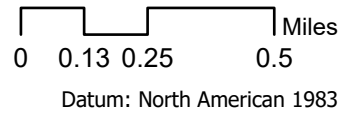
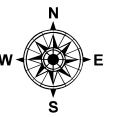
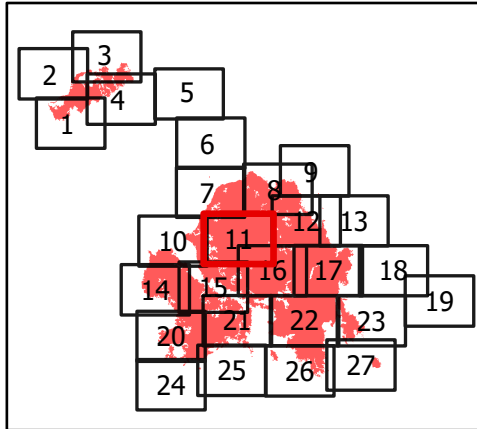
River Complex

CA-KNF-006385
8/24/21 07:00

86,492 acres
IR updated 8/23/21 12:00

-  Decommissioned
-  Dirt
-  Gravel Or Dirt
-  Wildfire Daily Fire Perimeter
-  Wilderness Area
-  National Forest Boundary

BRANCH X
DIV K & U
Page 11 of 27



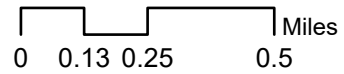
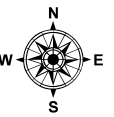
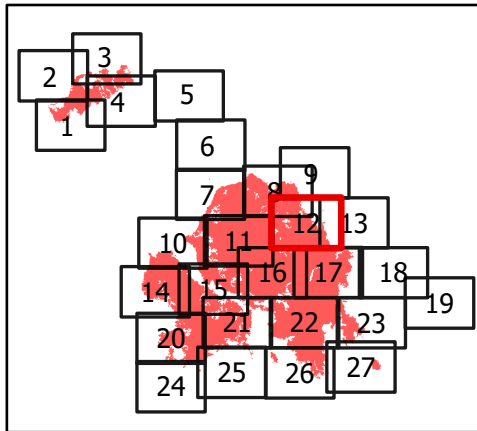
River Complex

CA-KNF-006385
8/24/21 07:00

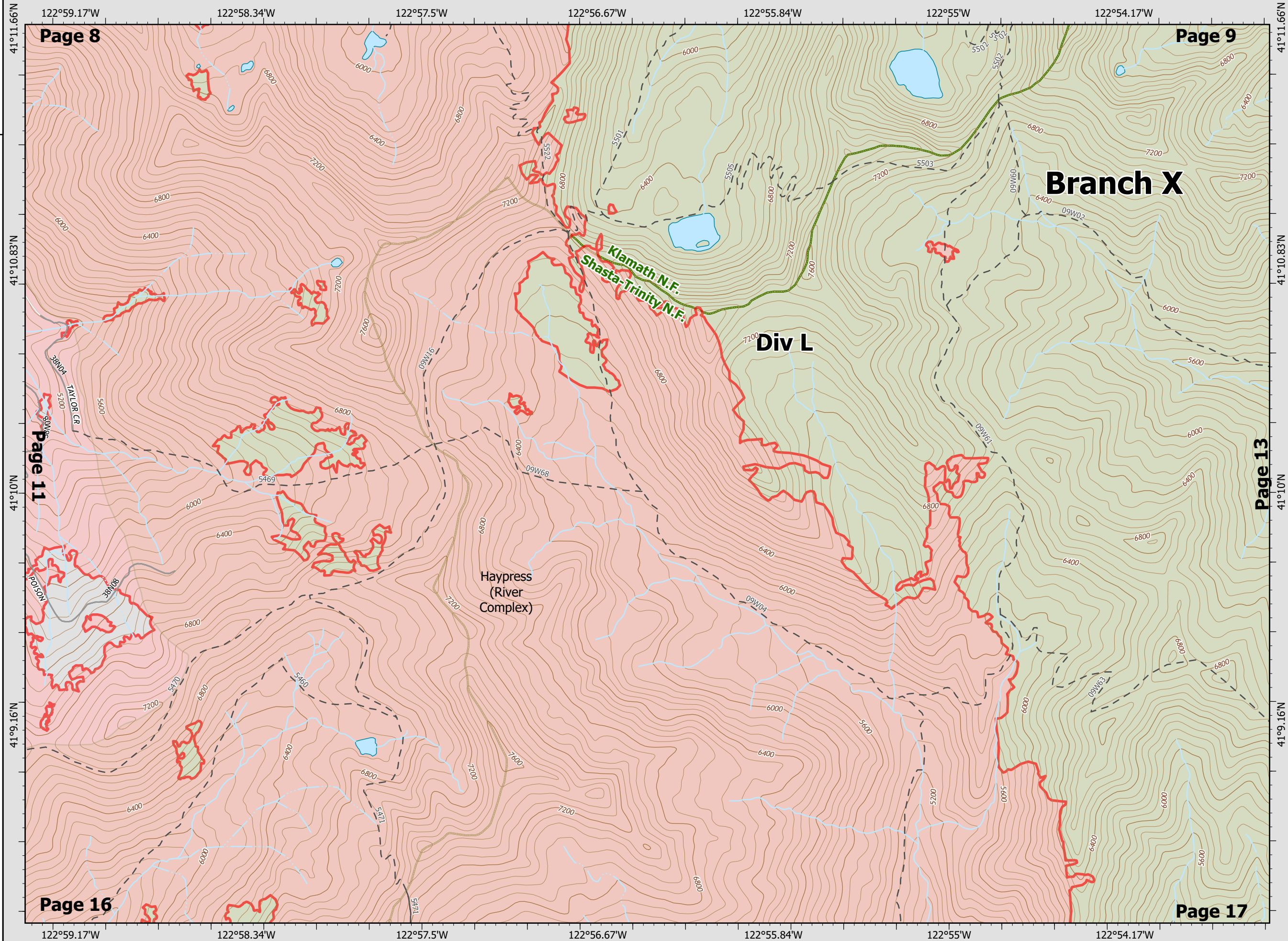
86,492 acres
IR updated 8/23/21 12:00

-  Trail
-  Decommissioned
-  Dirt
-  Gravel Or Dirt
-  Wildfire Daily Fire Perimeter
-  Wilderness Area
-  National Forest Boundary

BRANCH X DIV L & M Page 12 of 27







Datum: North American 1983



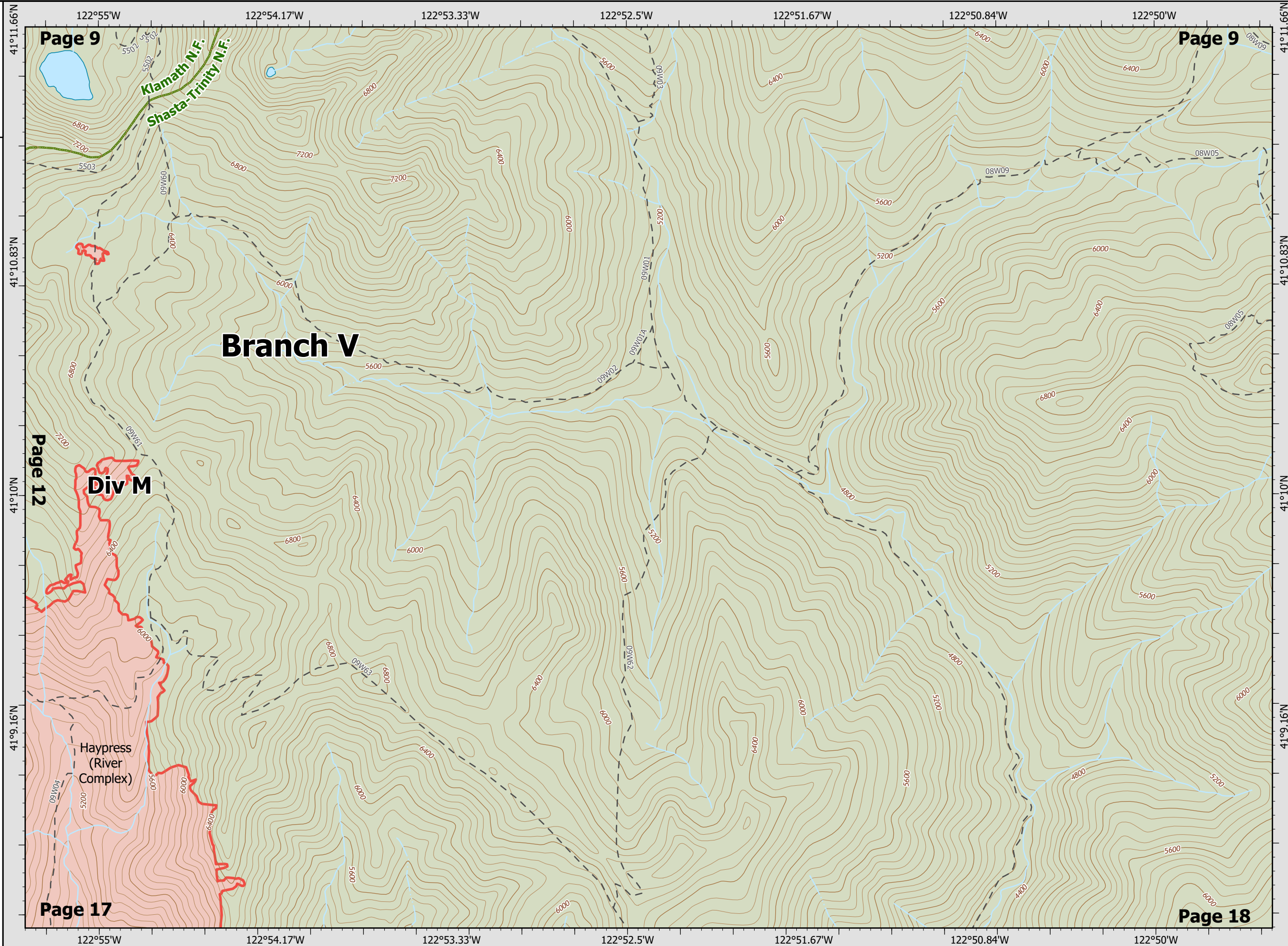
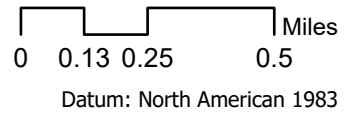
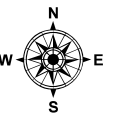
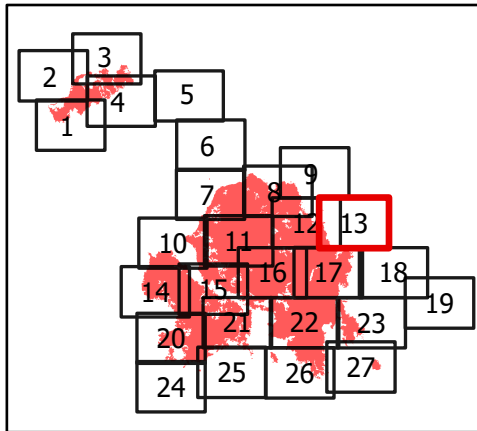
River Complex

CA-KNF-006385
8/24/21 07:00

86,492 acres
IR updated 8/23/21 12:00

-  Trail
-  Wildfire Daily Fire Perimeter
-  Wilderness Area
-  National Forest Boundary









BRANCH V & X
DIV L, M & N
Page 13 of 27



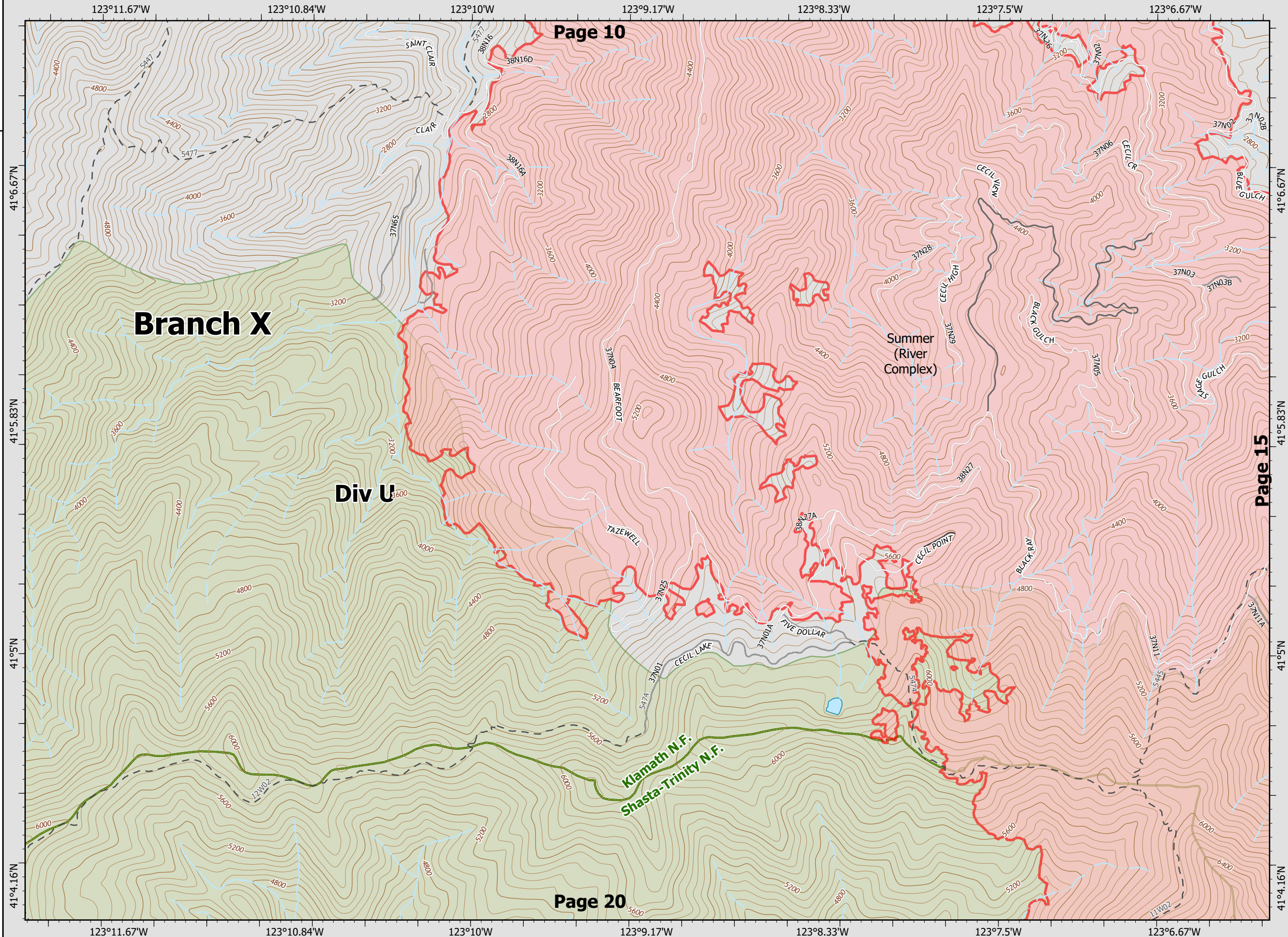
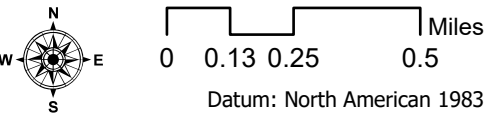
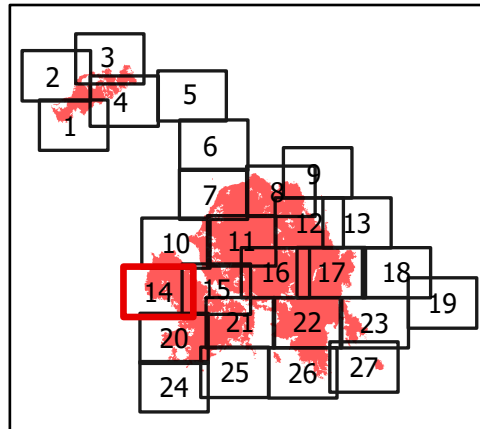
River Complex

CA-KNF-006385
8/24/21 07:00

86,492 acres
IR updated 8/23/21 12:00

-  Trail
-  Decommissioned
-  Dirt
-  Gravel
-  Gravel Or Dirt
-  Wildfire Daily Fire Perimeter
-  Wilderness Area
-  National Forest Boundary

BRANCH V & X
DIV U
Page 14 of 27



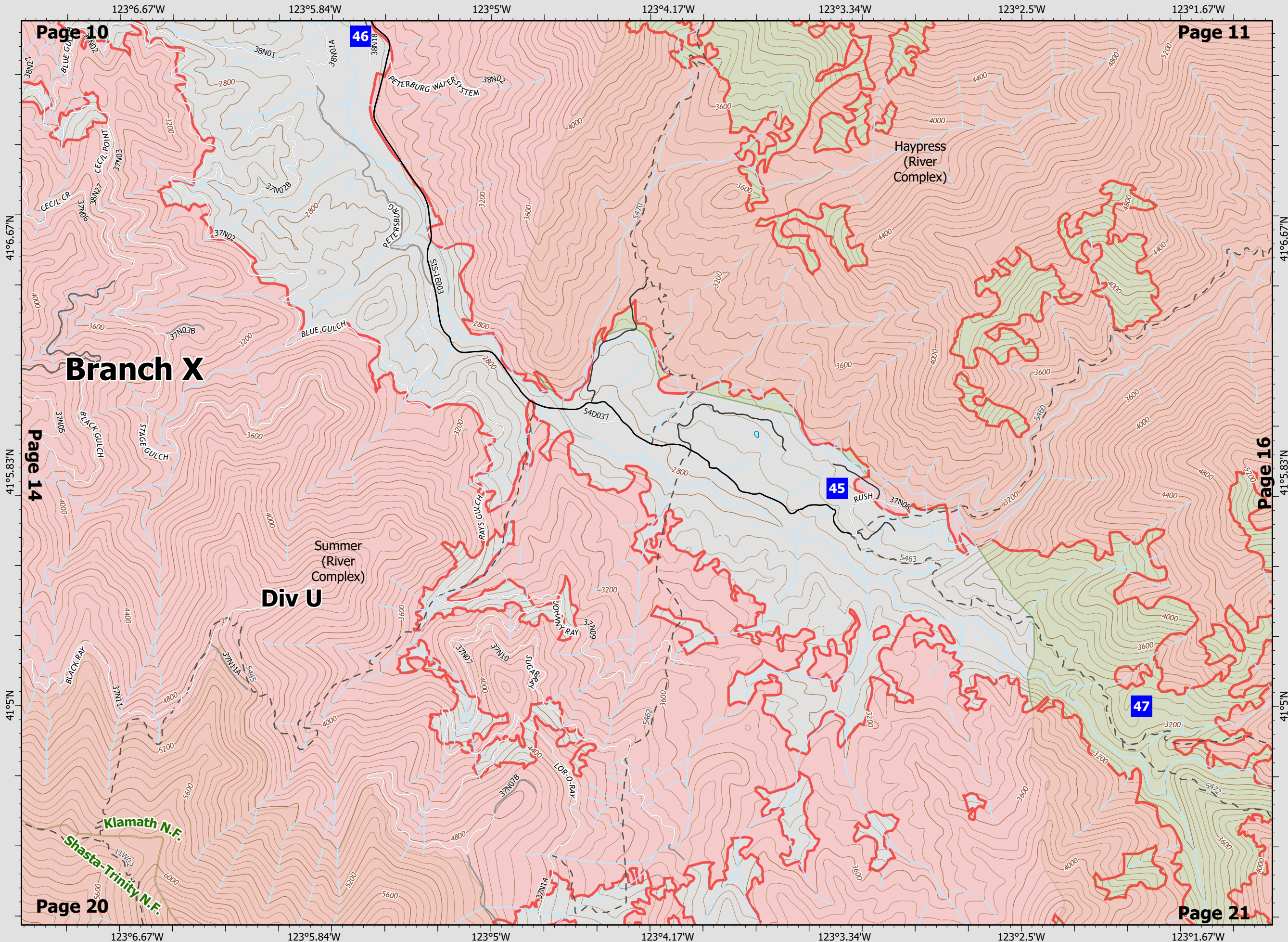
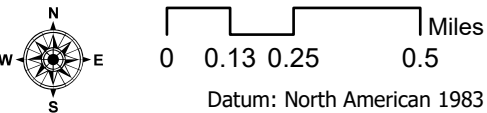
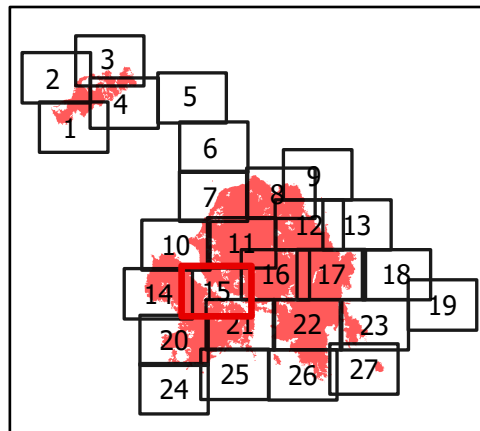
River Complex

CA-KNF-006385
8/24/21 07:00

86,492 acres
IR updated 8/23/21 12:00

- Drop Point
- Trail
- Decommissioned
- Dirt
- Gravel
- Paved
- Gravel Or Dirt
- Wildfire Daily Fire Perimeter
- Wilderness Area
- National Forest Boundary

BRANCH V & X DIV T & U Page 15 of 27



Page 10

Page 11

Page 14

Page 16






Page 20

Page 21

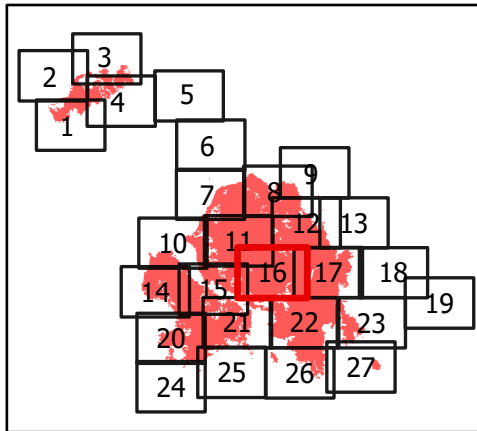
River Complex

CA-KNF-006385
8/24/21 07:00

86,492 acres
IR updated 8/23/21 12:00

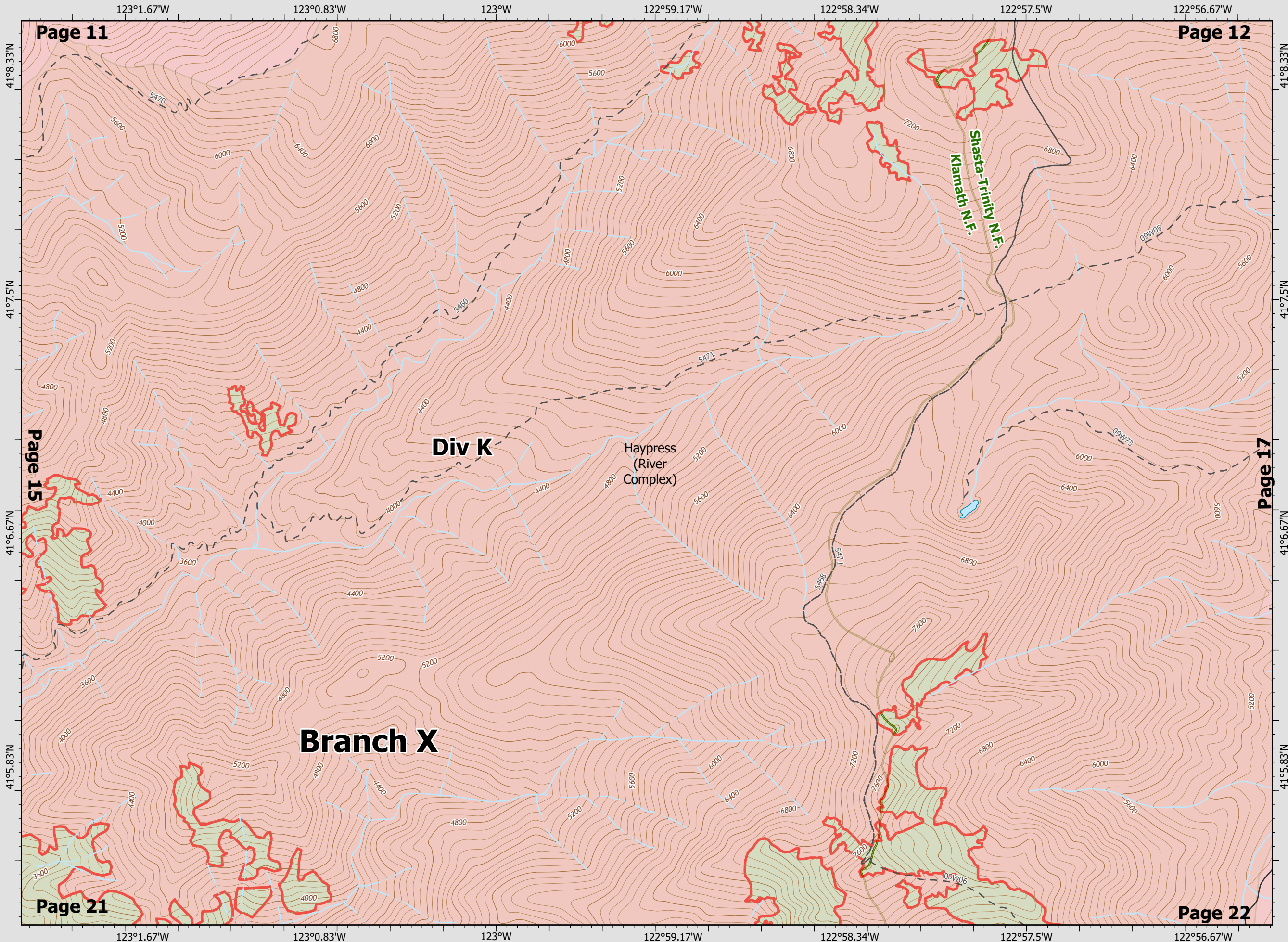
-  Trail
-  Gravel Or Dirt
-  Wildfire Daily Fire Perimeter
-  Wilderness Area
-  National Forest Boundary

BRANCH V & X DIV Q, S & T Page 16 of 27



0 0.13 0.25 0.5 Miles

Datum: North American 1983



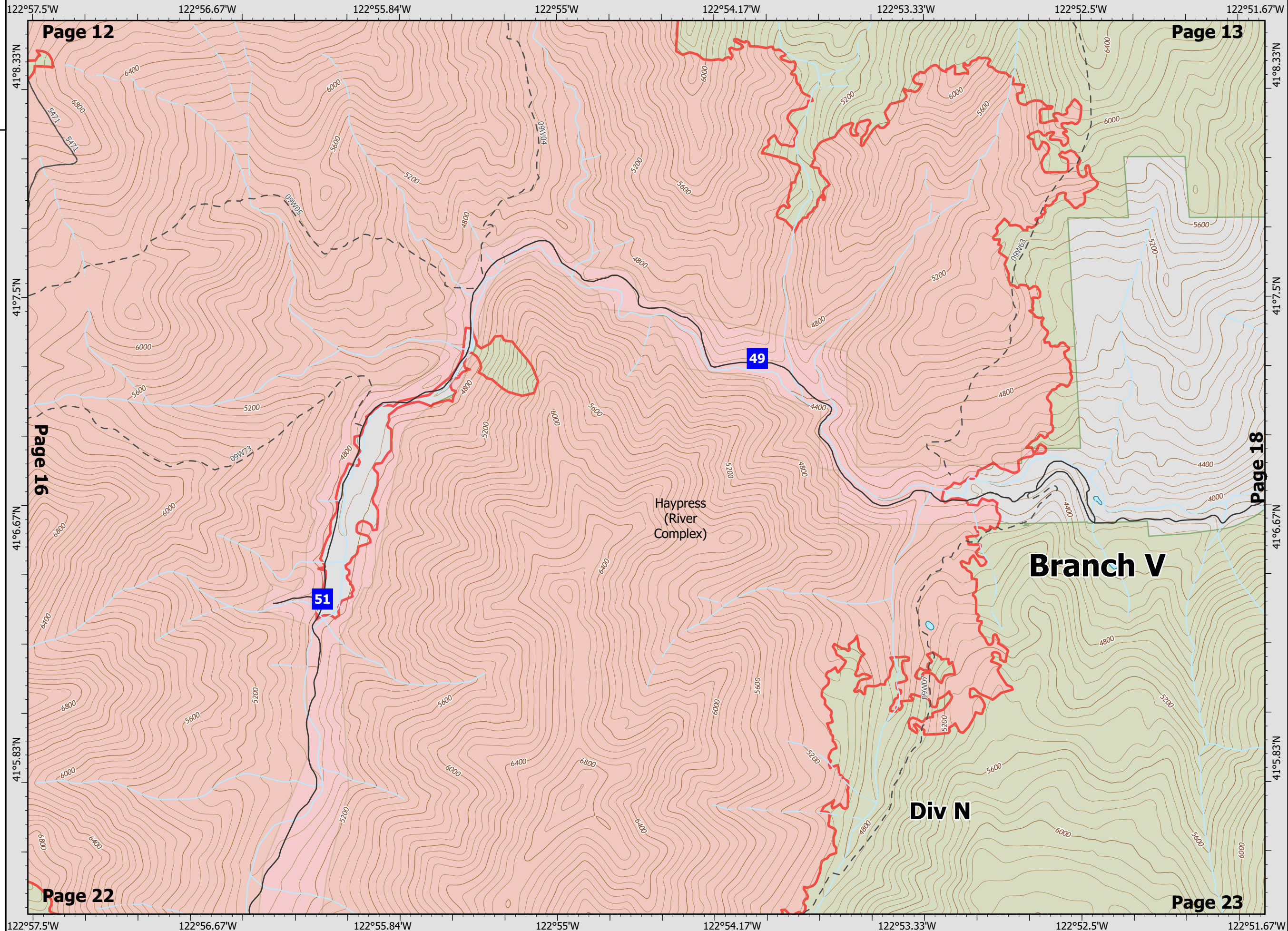
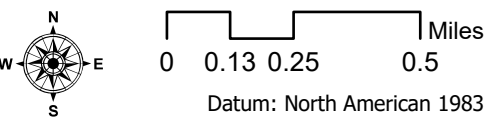
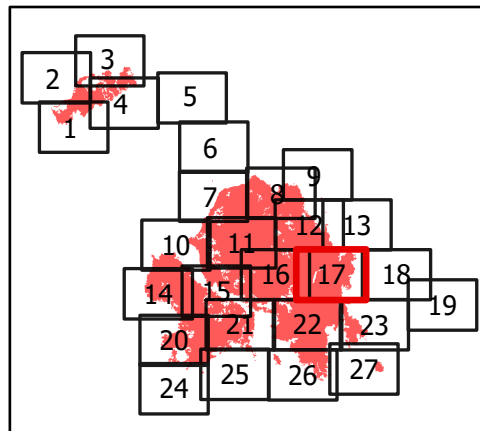
River Complex

CA-KNF-006385
8/24/21 07:00

86,492 acres
IR updated 8/23/21 12:00

- Drop Point
- Trail
- Gravel Or Dirt
- Wildfire Daily Fire Perimeter
- Wilderness Area
- National Forest Boundary

BRANCH V DIV M & N Page 17 of 27



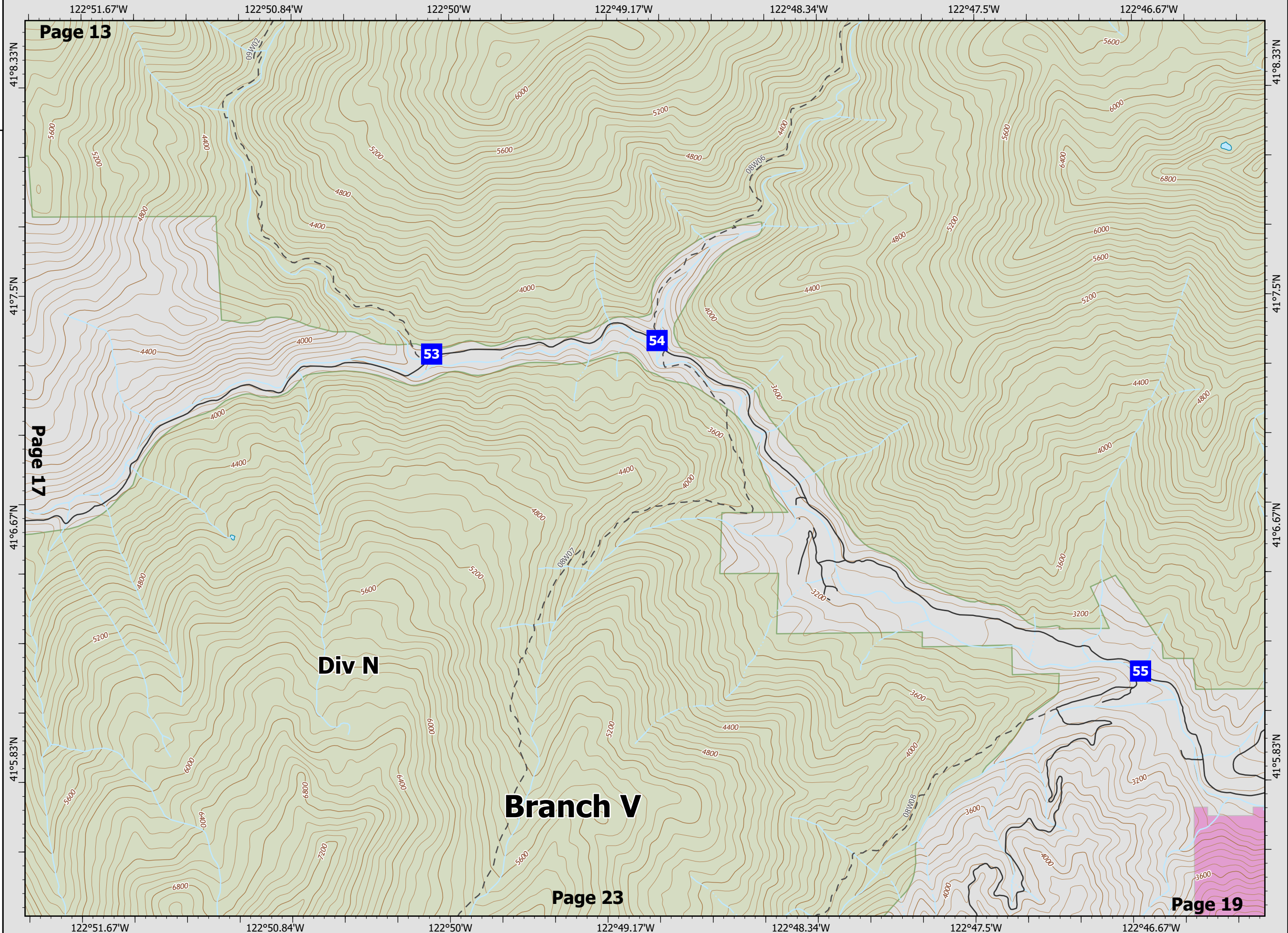
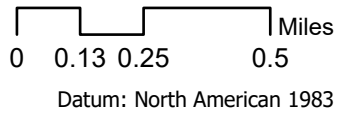
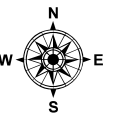
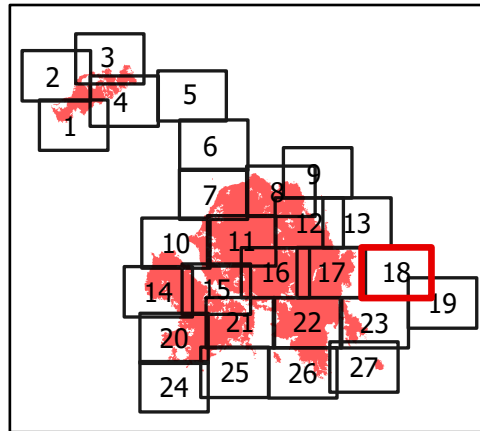
River Complex

CA-KNF-006385
8/24/21 07:00

86,492 acres
IR updated 8/23/21 12:00

-  Drop Point
-  Trail
-  Gravel Or Dirt
-  Wilderness Area
-  Private Timberland
-  National Forest Boundary

BRANCH V DIV N Page 18 of 27



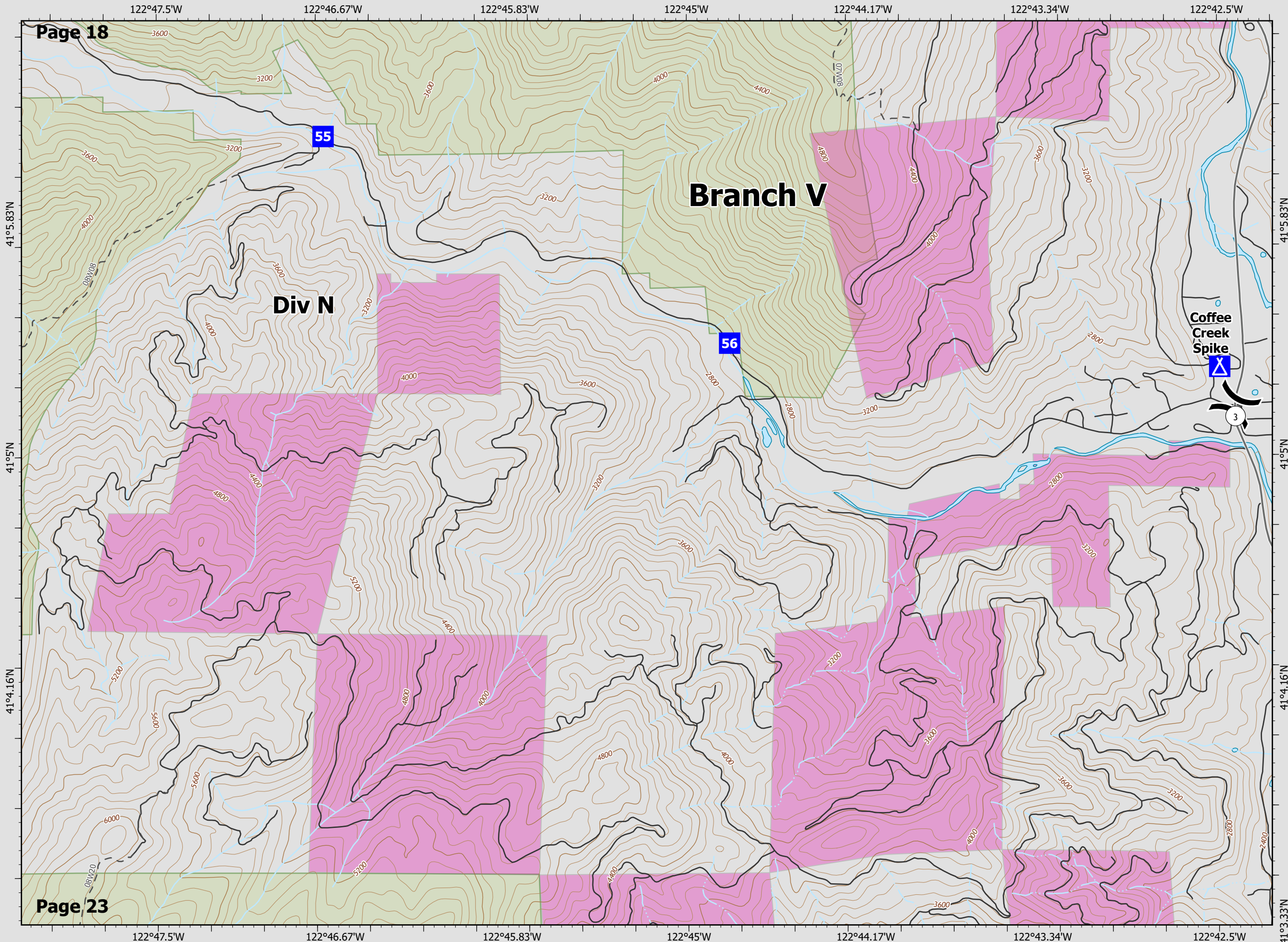
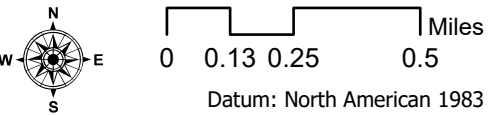
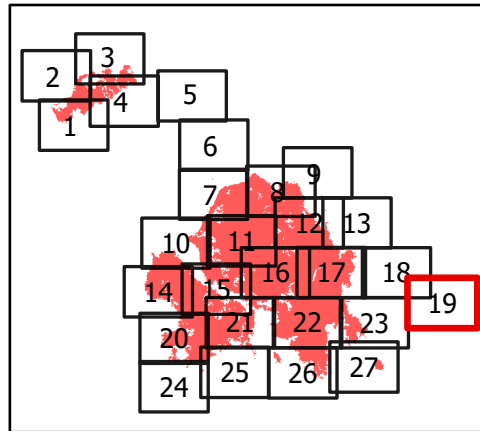
River Complex

CA-KNF-006385
8/24/21 07:00

86,492 acres
IR updated 8/23/21 12:00

- Division Break
- Drop Point
- Camp
- Trail
- Local Connector
- Gravel Or Dirt
- 4WD
- Wilderness Area
- Private Timberland
- National Forest Boundary

BRANCH V DIV N Page 19 of 27



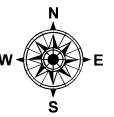
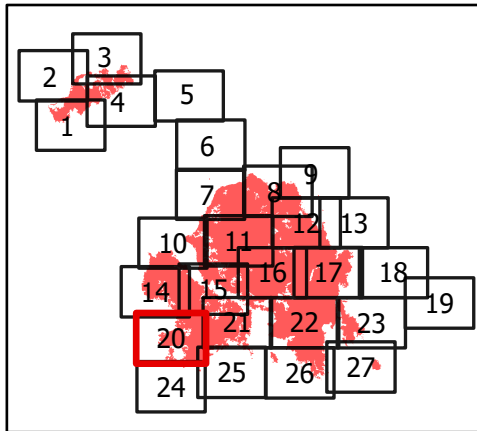
River Complex

CA-KNF-006385
8/24/21 07:00

86,492 acres
IR updated 8/23/21 12:00

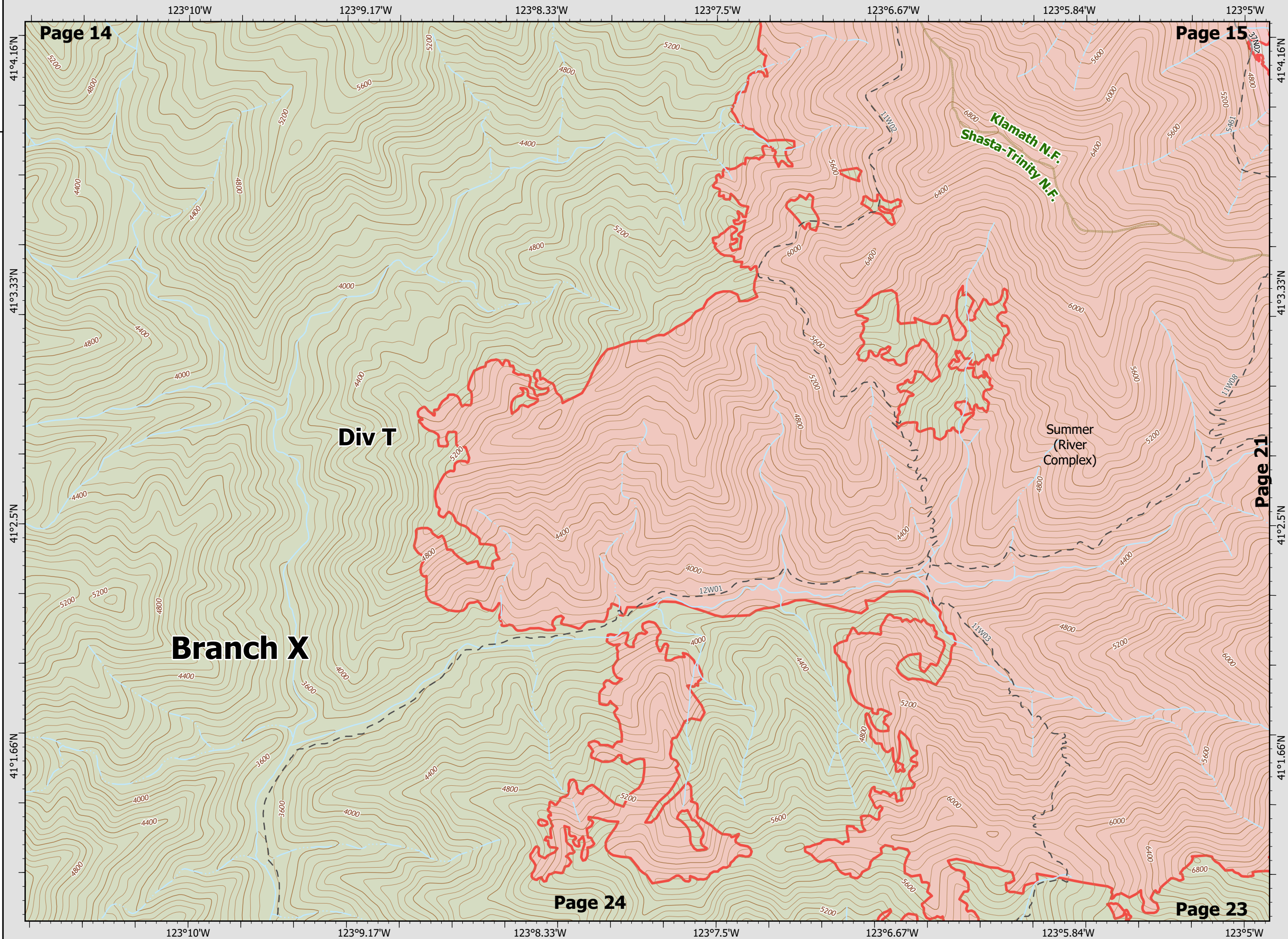
-  Trail
-  Decommissioned
-  Gravel Or Dirt
-  Wildfire Daily Fire Perimeter
-  Wilderness Area
-  National Forest Boundary

BRANCH V DIV T Page 20 of 27



0 0.13 0.25 0.5 Miles

Datum: North American 1983



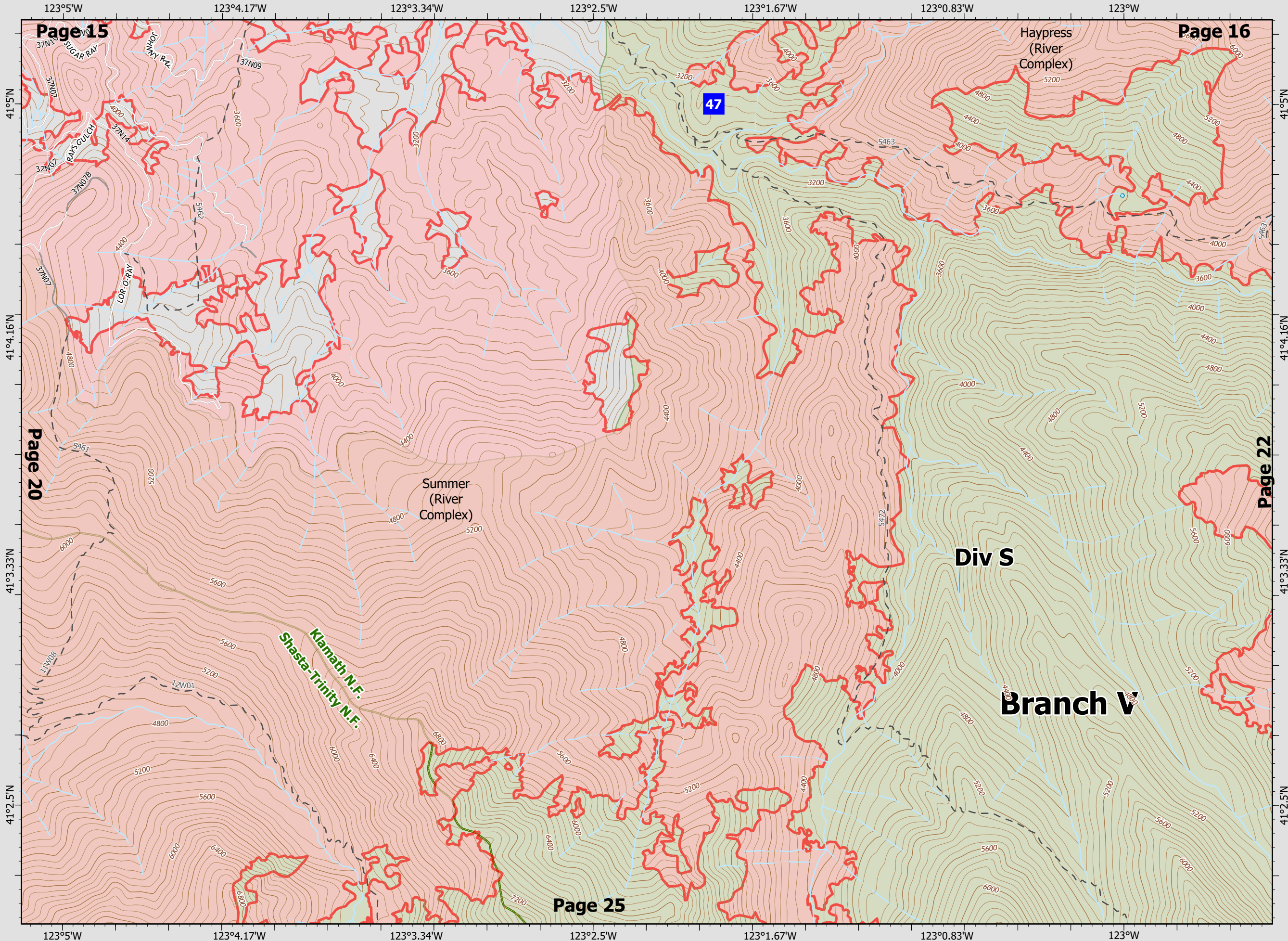
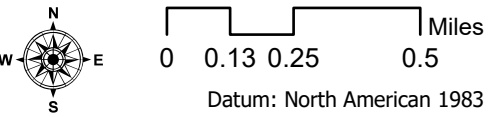
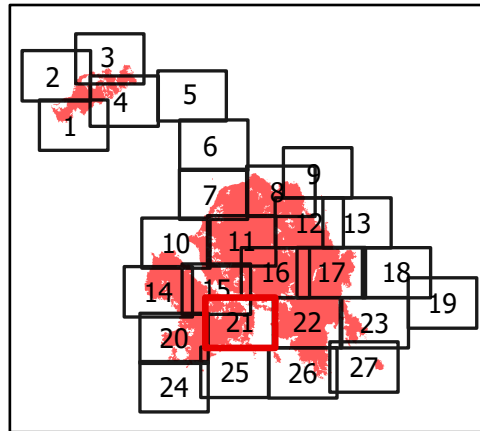
River Complex

CA-KNF-006385
8/24/21 07:00

86,492 acres
IR updated 8/23/21 12:00

- Drop Point
- Trail
- Decommissioned
- Dirt
- Gravel Or Dirt
- Wildfire Daily Fire Perimeter
- Wilderness Area
- National Forest Boundary

BRANCH V DIV S Page 21 of 27



Page 15

Page 16

Page 20







Page 22

Page 25

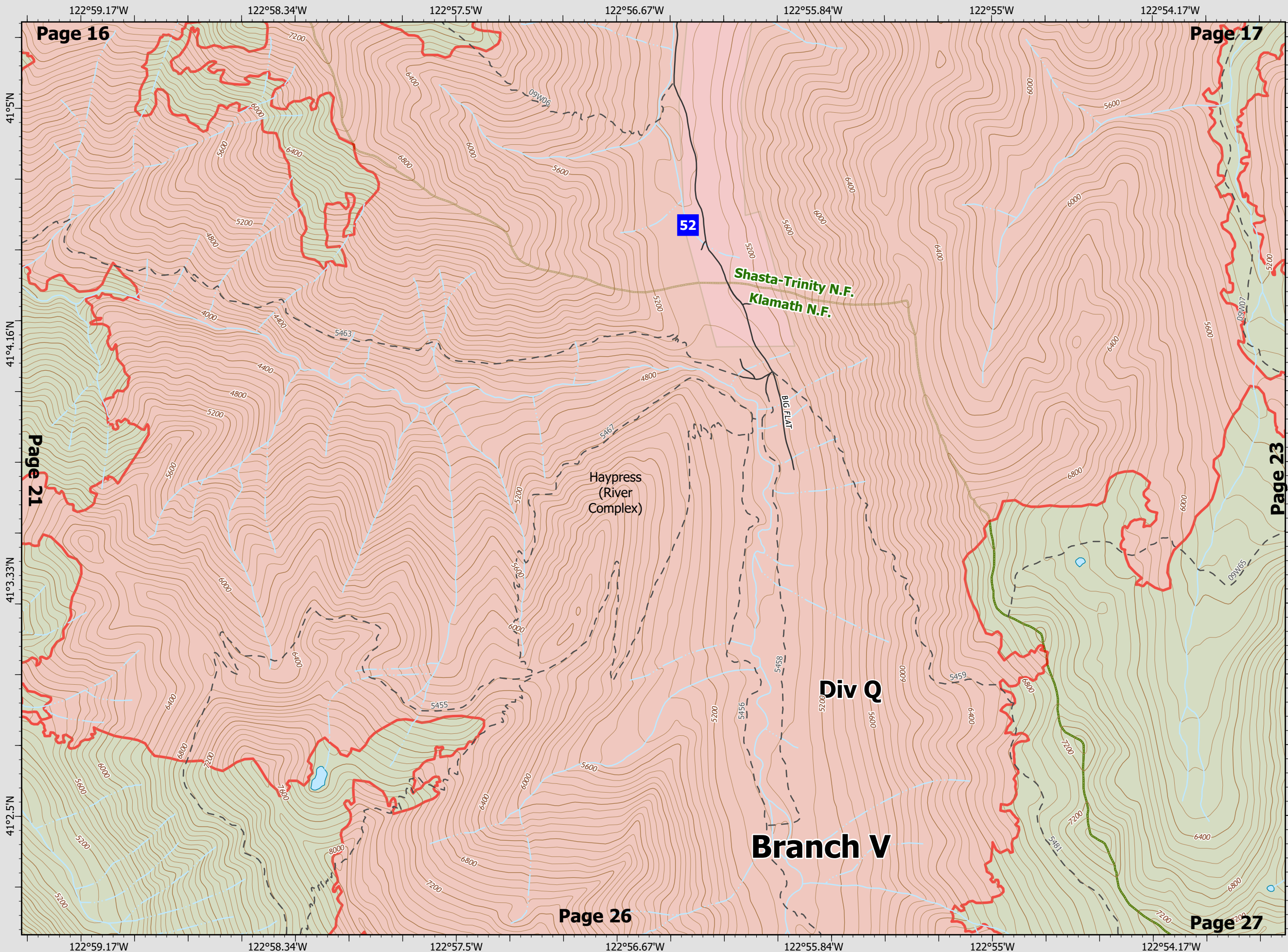
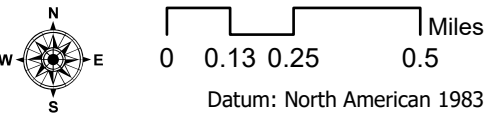
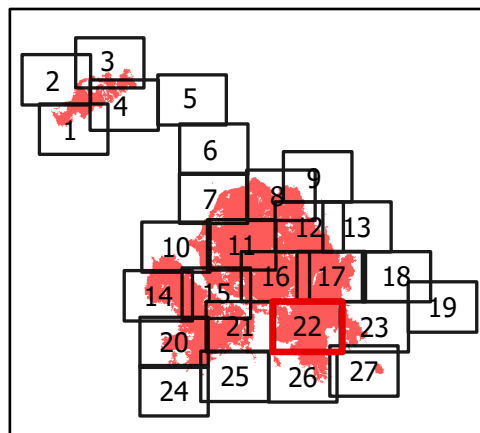
River Complex

CA-KNF-006385
8/24/21 07:00

86,492 acres
IR updated 8/23/21 12:00

-  Drop Point
-  Trail
-  Gravel Or Dirt
-  Wildfire Daily Fire Perimeter
-  Wilderness Area
-  National Forest Boundary

BRANCH V
DIV S & Q
Page 22 of 27



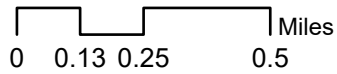
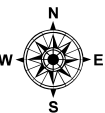
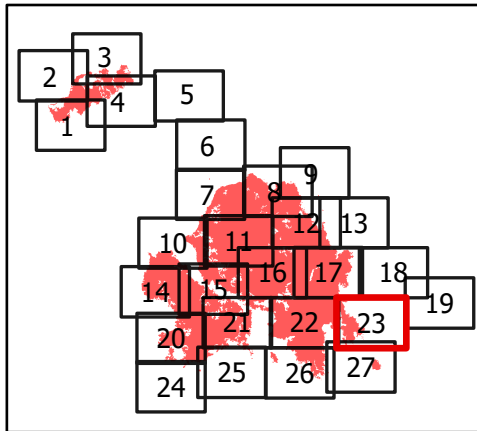
River Complex

CA-KNF-006385
8/24/21 07:00

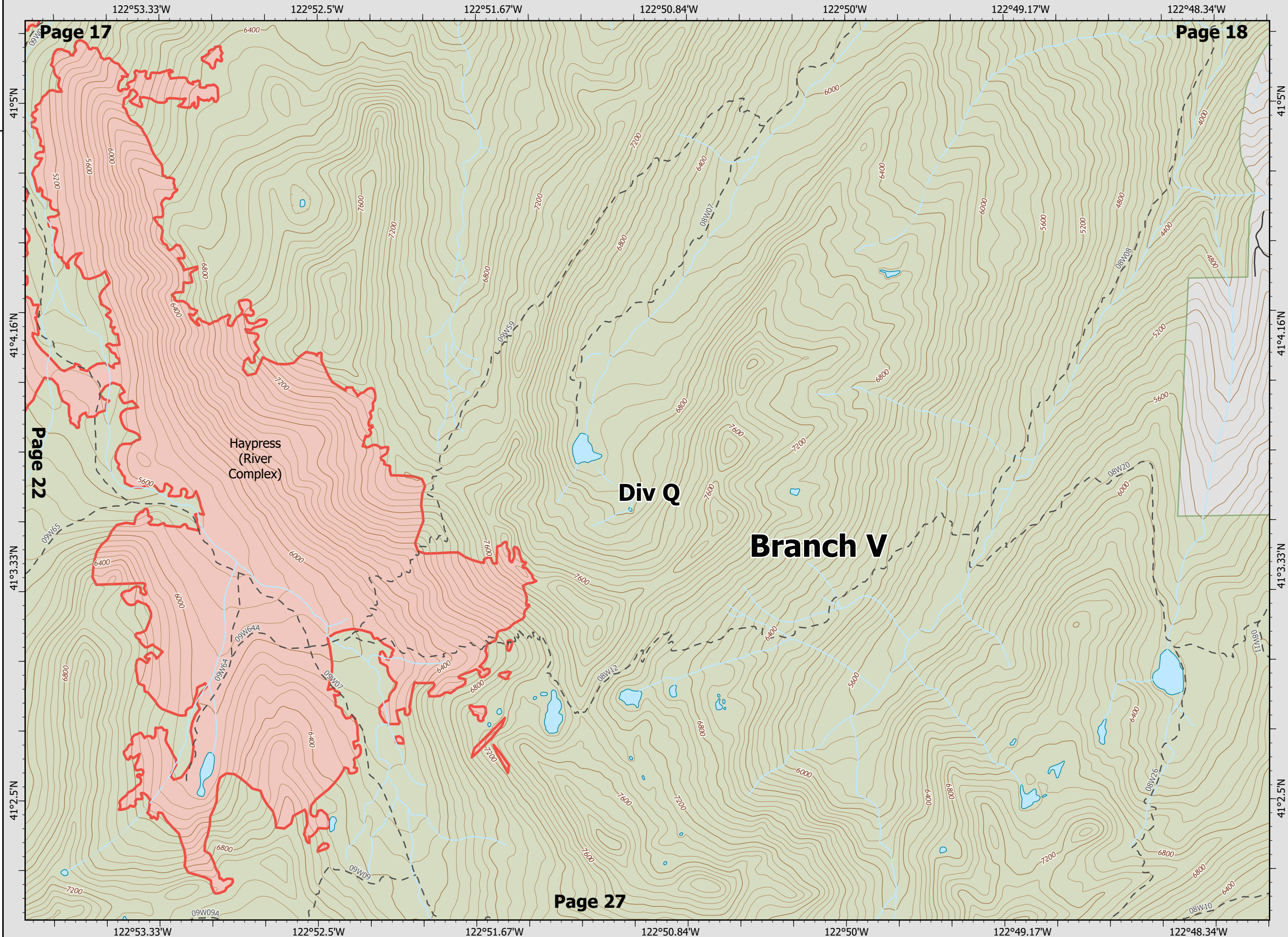
86,492 acres
IR updated 8/23/21 12:00

- Trail
- Gravel Or Dirt
- Wildfire Daily Fire Perimeter
- Wilderness Area
- National Forest Boundary

BRANCH V DIV Q Page 23 of 27








Datum: North American 1983



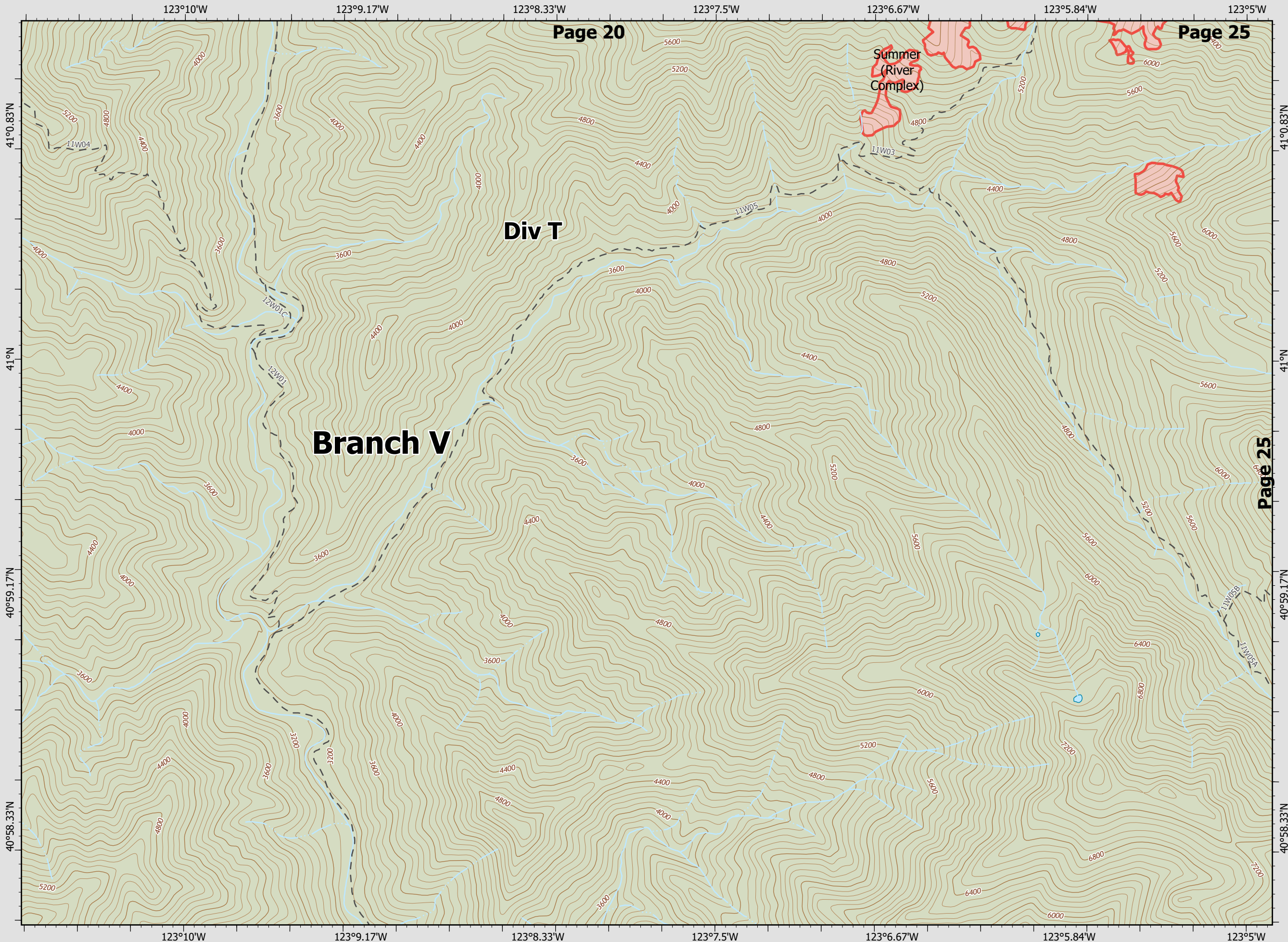
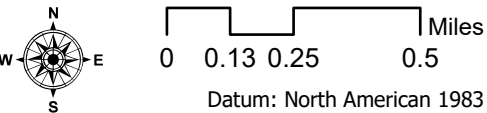
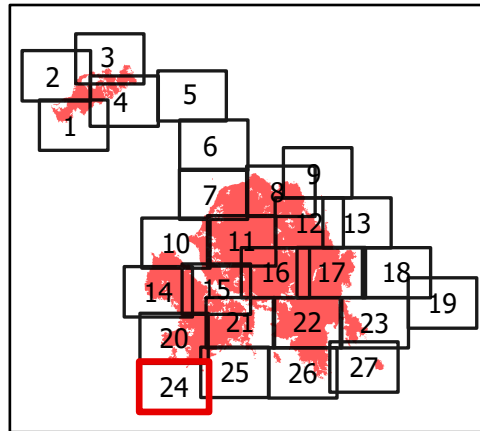
River Complex

CA-KNF-006385
8/24/21 07:00

86,492 acres
IR updated 8/23/21 12:00

-  Division Break
-  Trail
-  Wildfire Daily Fire Perimeter
-  Wilderness Area
-  National Forest Boundary






**BRANCH V
DIV T
Page 24 of 27**



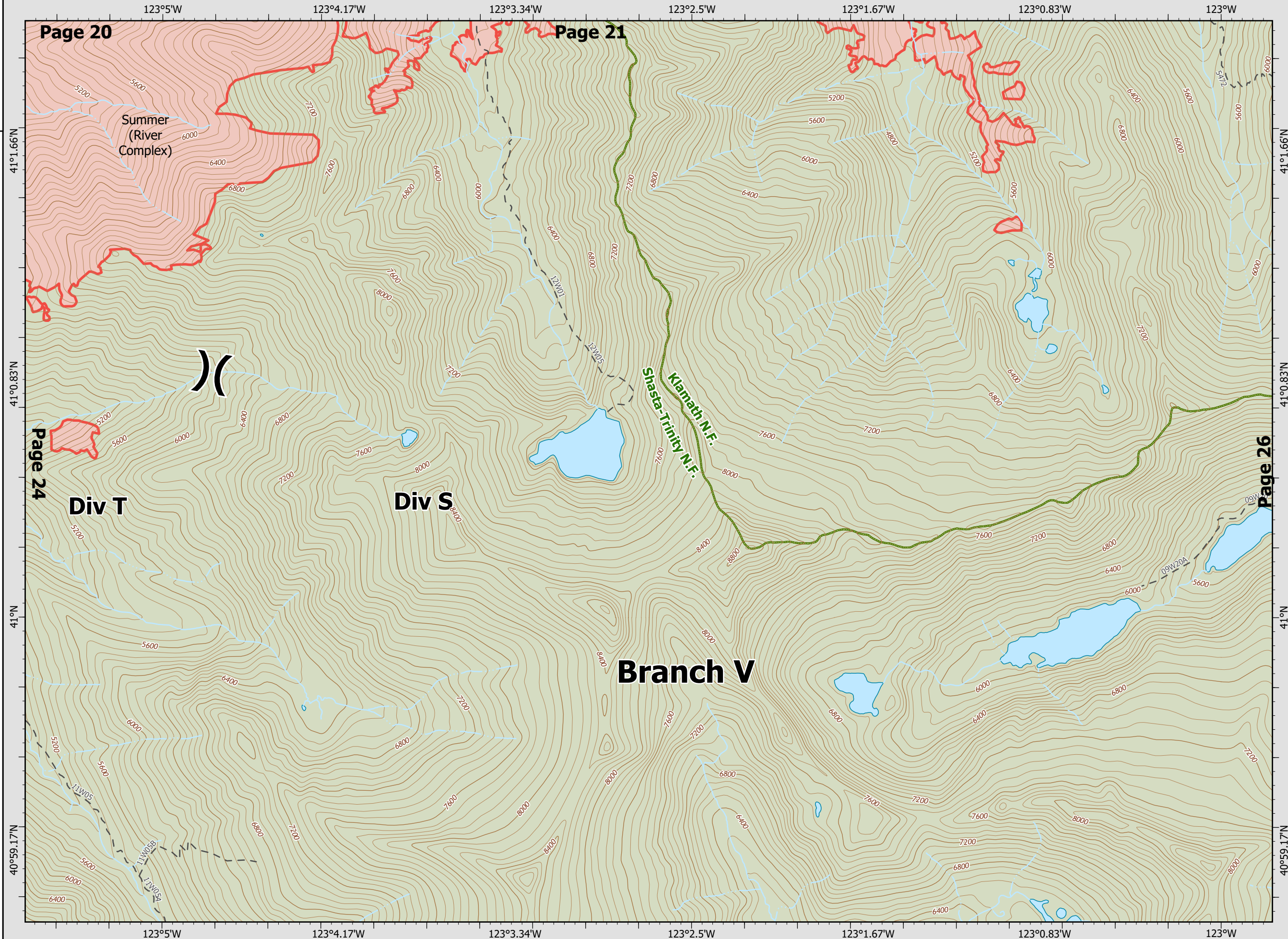
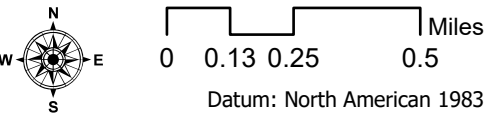
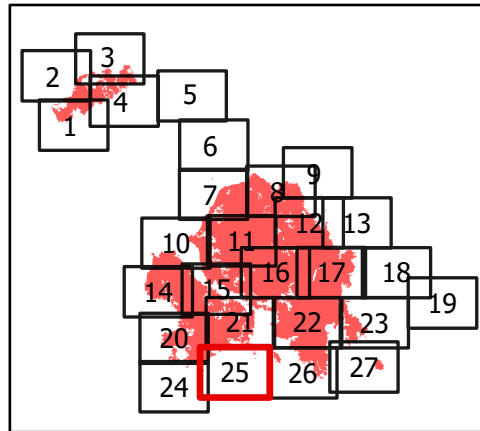
River Complex

CA-KNF-006385
8/24/21 07:00

86,492 acres
IR updated 8/23/21 12:00

-  Division Break
-  Trail
-  Wildfire Daily Fire Perimeter
-  Wilderness Area
-  National Forest Boundary






BRANCH V DIV S & T Page 25 of 27



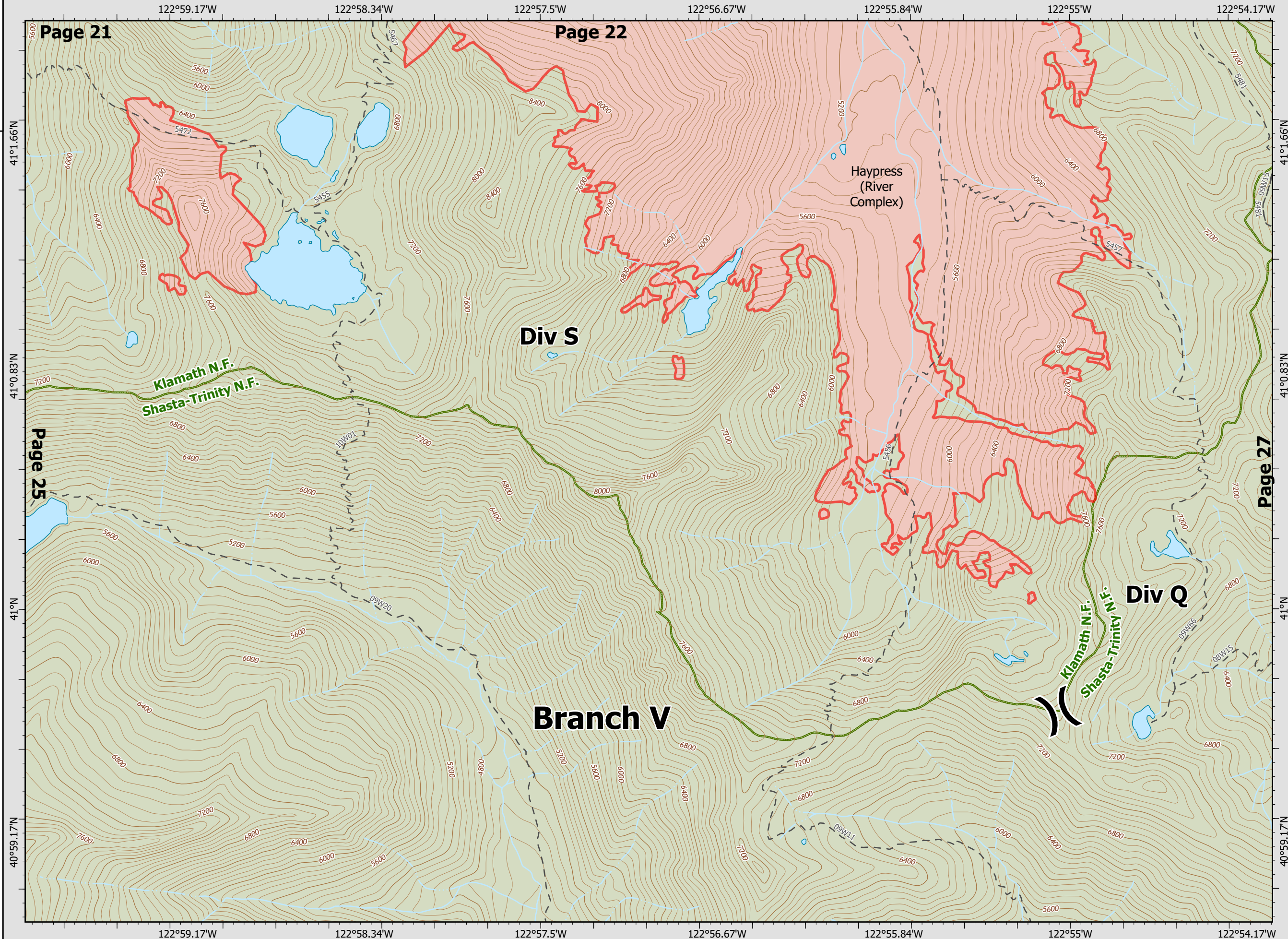
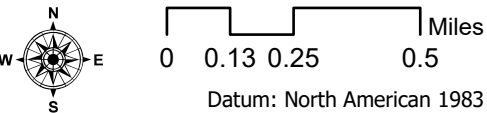
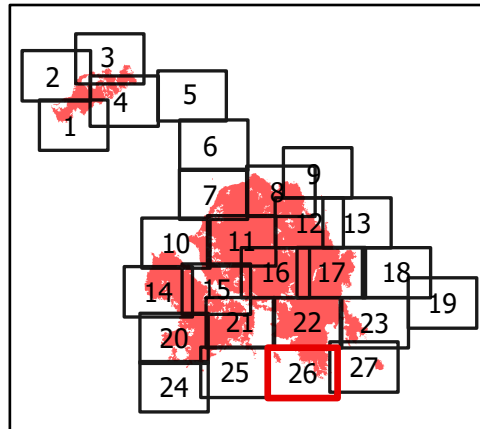
River Complex

CA-KNF-006385
8/24/21 07:00

86,492 acres
IR updated 8/23/21 12:00

-  Division Break
-  Trail
-  Wildfire Daily Fire Perimeter
-  Wilderness Area
-  National Forest Boundary

BRANCH V DIV Q & S Page 26 of 27



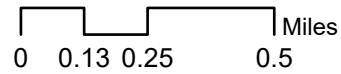
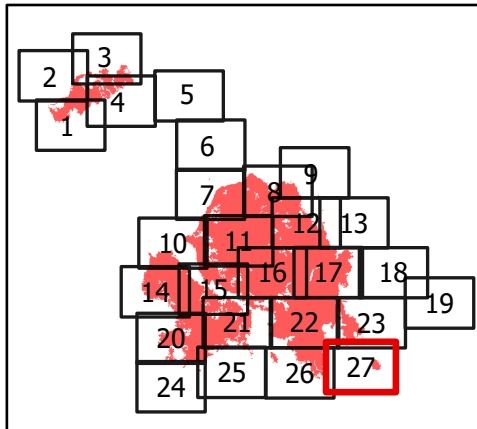
River Complex

CA-KNF-006385
8/24/21 07:00

86,492 acres
IR updated 8/23/21 12:00

- Trail
- Wildfire Daily Fire Perimeter
- Wilderness Area
- National Forest Boundary

**BRANCH V
DIV Q
Page 27 of 27**



Datum: North American 1983

