









Direct Protection Areas (DPA)

8/25/21 07:00

River Complex

CA-KNF-006385
8/25/21 07:00

86,492 acres
IR updated 8/23/21 20:50

-  Wildfire Daily Fire Perimeter
-  National Forest Boundary
- Ownership**
-  Bureau of Land Management
-  State Lands
-  Private Lands
-  Forest Service
- Direct Protection Areas (DPA)**
-  Federal DPA
-  State DPA

Ownership	DPA	Fire Acres	Percent
Klamath National Forest	Federal	61,773	70.4%
Shasta National Forest	Federal	23,868	27.2%
Private	Federal	2,103	2.4%

