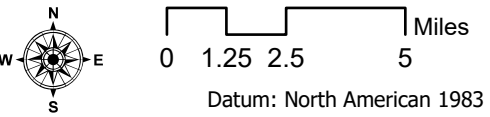
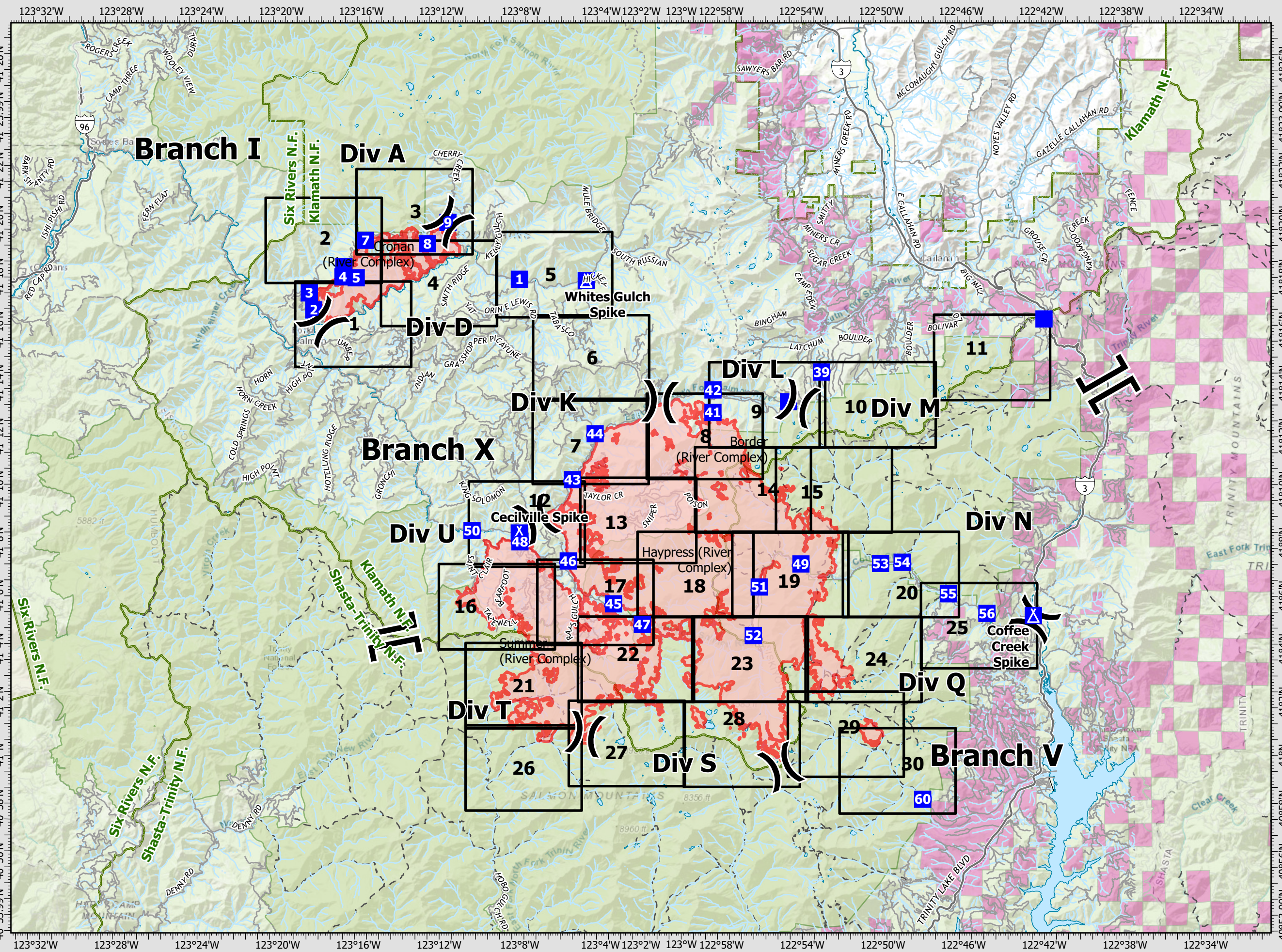


River Complex

CA-KNF-006385
8/27/21 07:00

90,929 acres
IR updated 08/25/2021 21:00










- (X) Division Break
- (||) Branch Break
- Drop Point
- ⊠ Camp
- - - Trail
- ▭ National Forest Boundary
- ▭ Wilderness Area
- ▭ Private Timberland



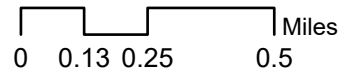
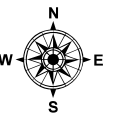
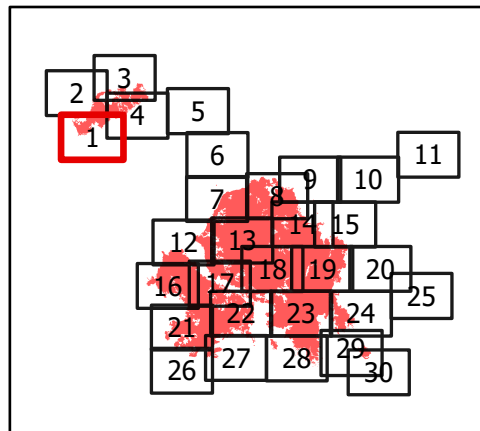
River Complex

CA-KNF-006385
8/27/21 07:00

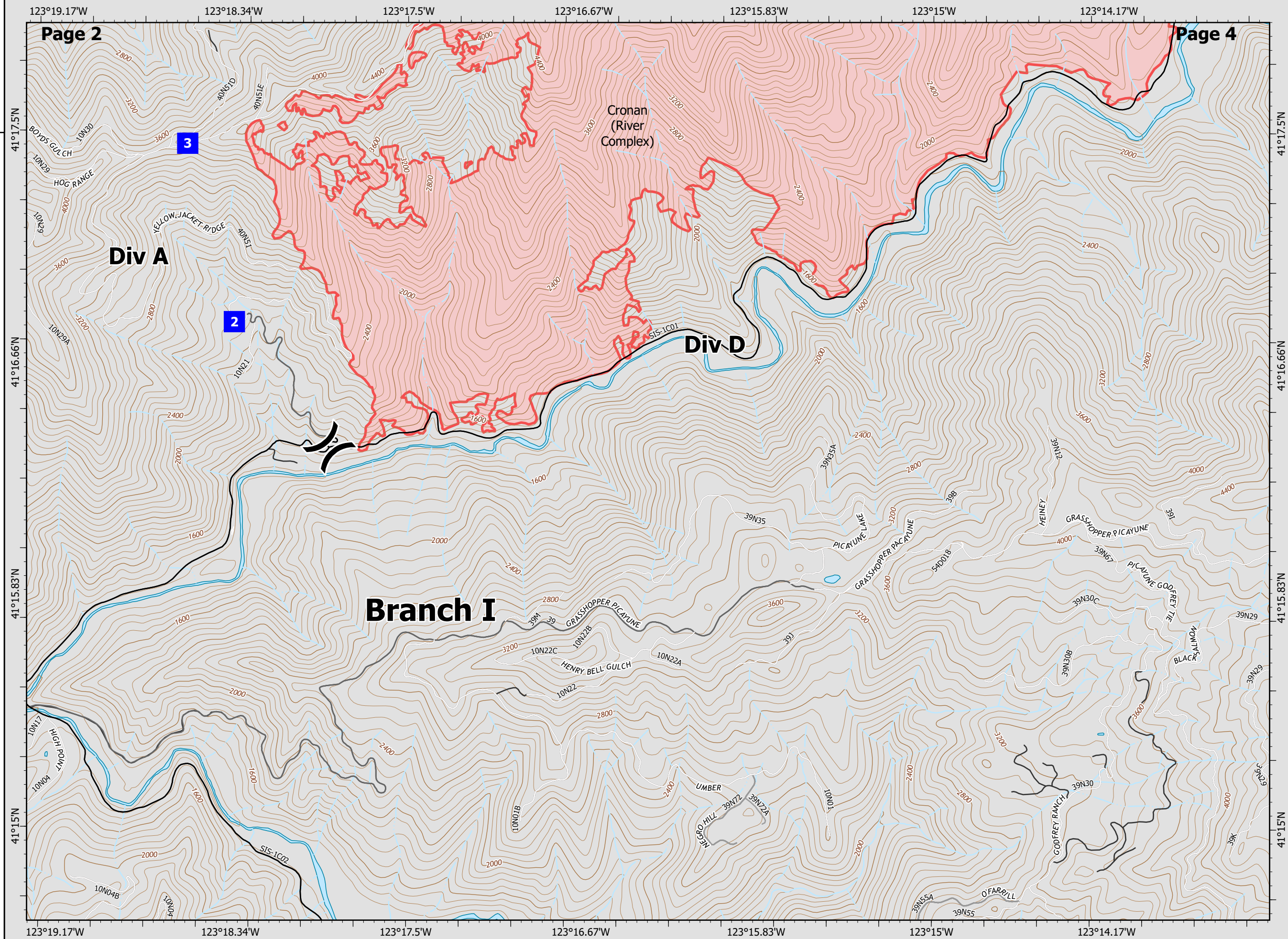
90,929 acres
IR updated 8/27/21 12:00

-  Division Break
-  Drop Point
-  Decommissioned
-  Dirt
-  Gravel
-  Paved
-  Gravel Or Dirt
-  Wildfire Daily Fire Perimeter
-  National Forest Boundary

BRANCH I & X DIV A & D Page 1 of 30



Datum: North American 1983



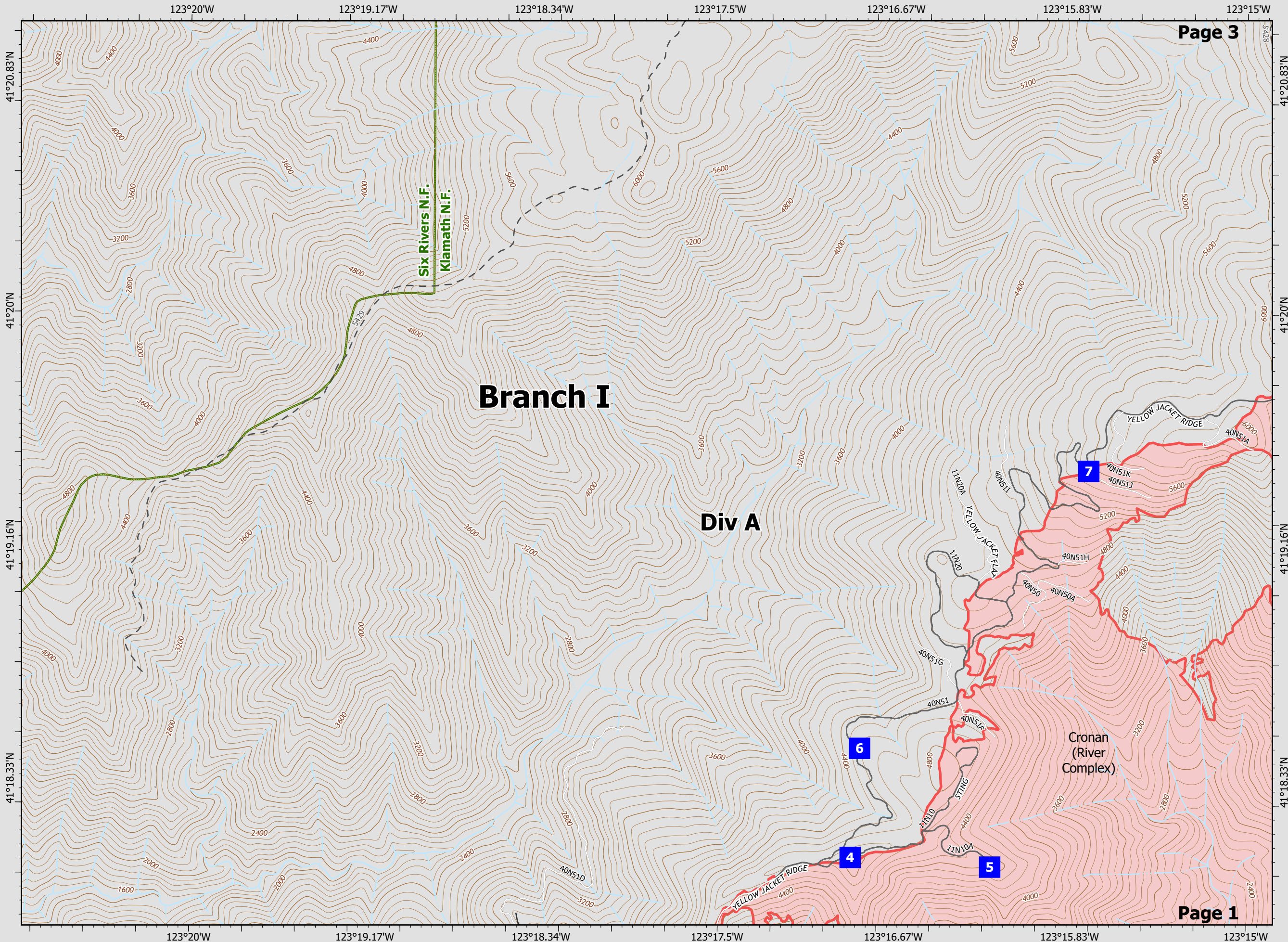
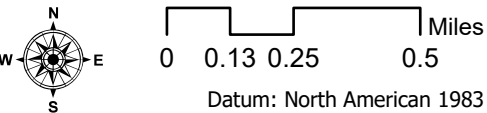
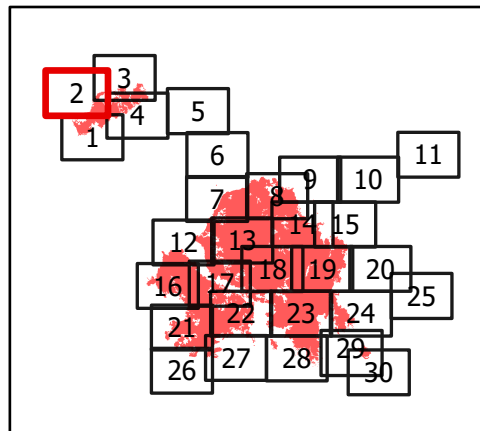
River Complex

CA-KNF-006385
8/27/21 07:00

90,929 acres
IR updated 8/27/21 12:00

- Drop Point
- Dirt
- Gravel
- Gravel Or Dirt
- 4WD
- Wildfire Daily Fire Perimeter
- National Forest Boundary

**BRANCH I
DIV A
Page 2 of 30**



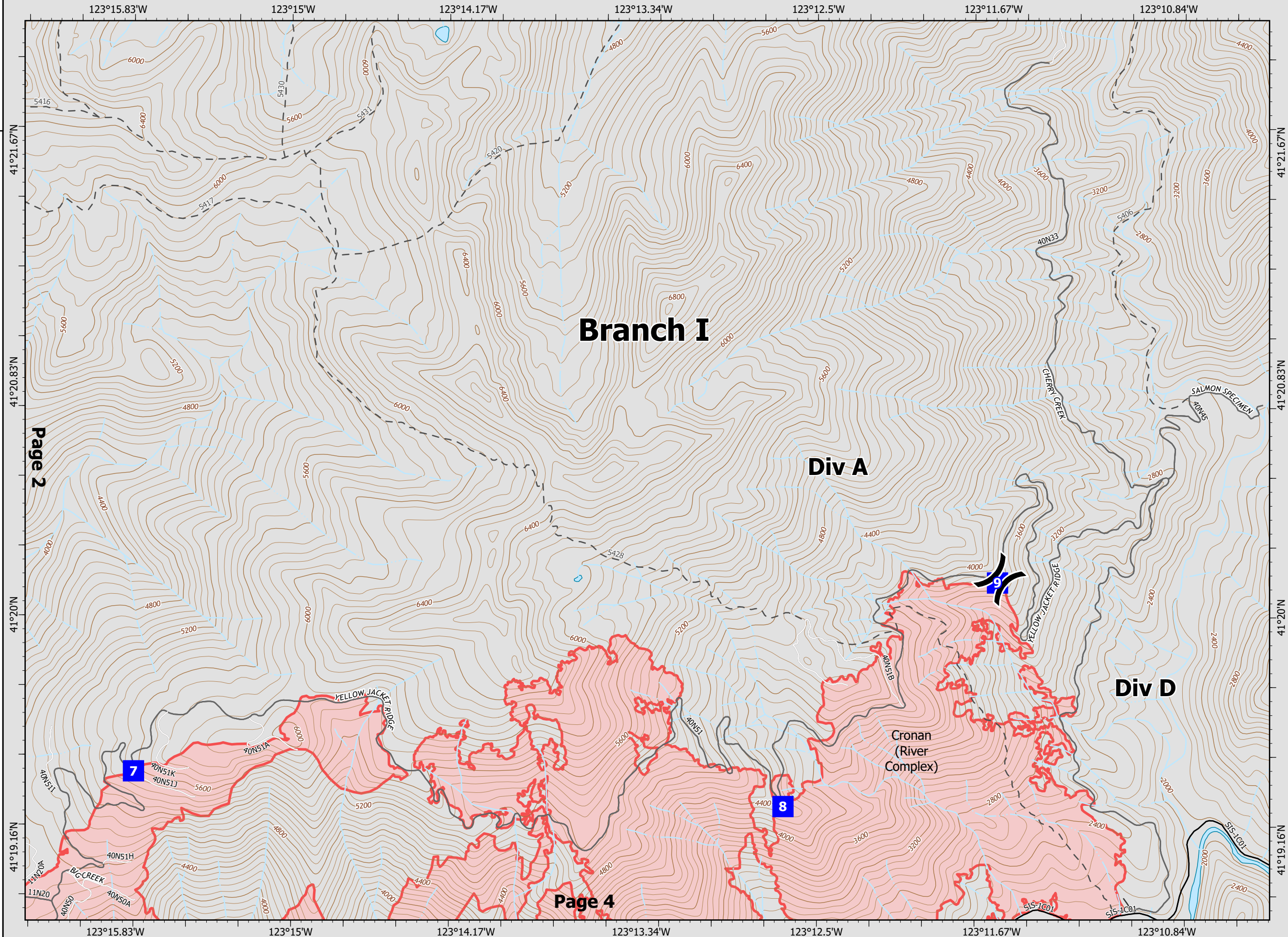
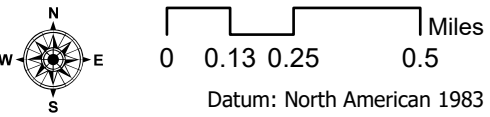
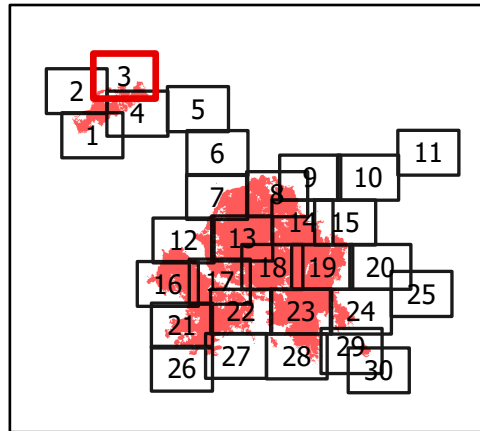
River Complex

CA-KNF-006385
8/27/21 07:00

90,929 acres
IR updated 8/27/21 12:00

- Division Break
- Drop Point
- Dirt
- Gravel
- Paved
- Gravel Or Dirt
- Wildfire Daily Fire Perimeter
- National Forest Boundary

BRANCH I DIV A & D Page 3 of 30



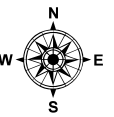
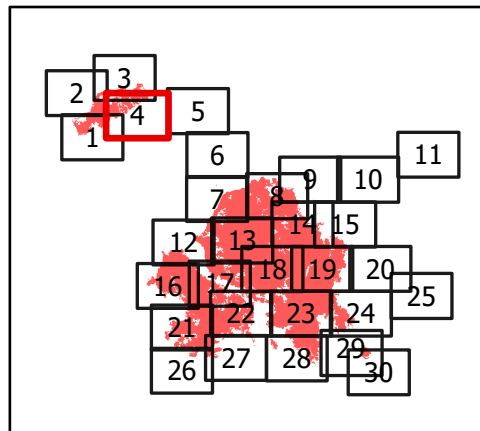
River Complex

CA-KNF-006385
8/27/21 07:00

90,929 acres
IR updated 8/27/21 12:00

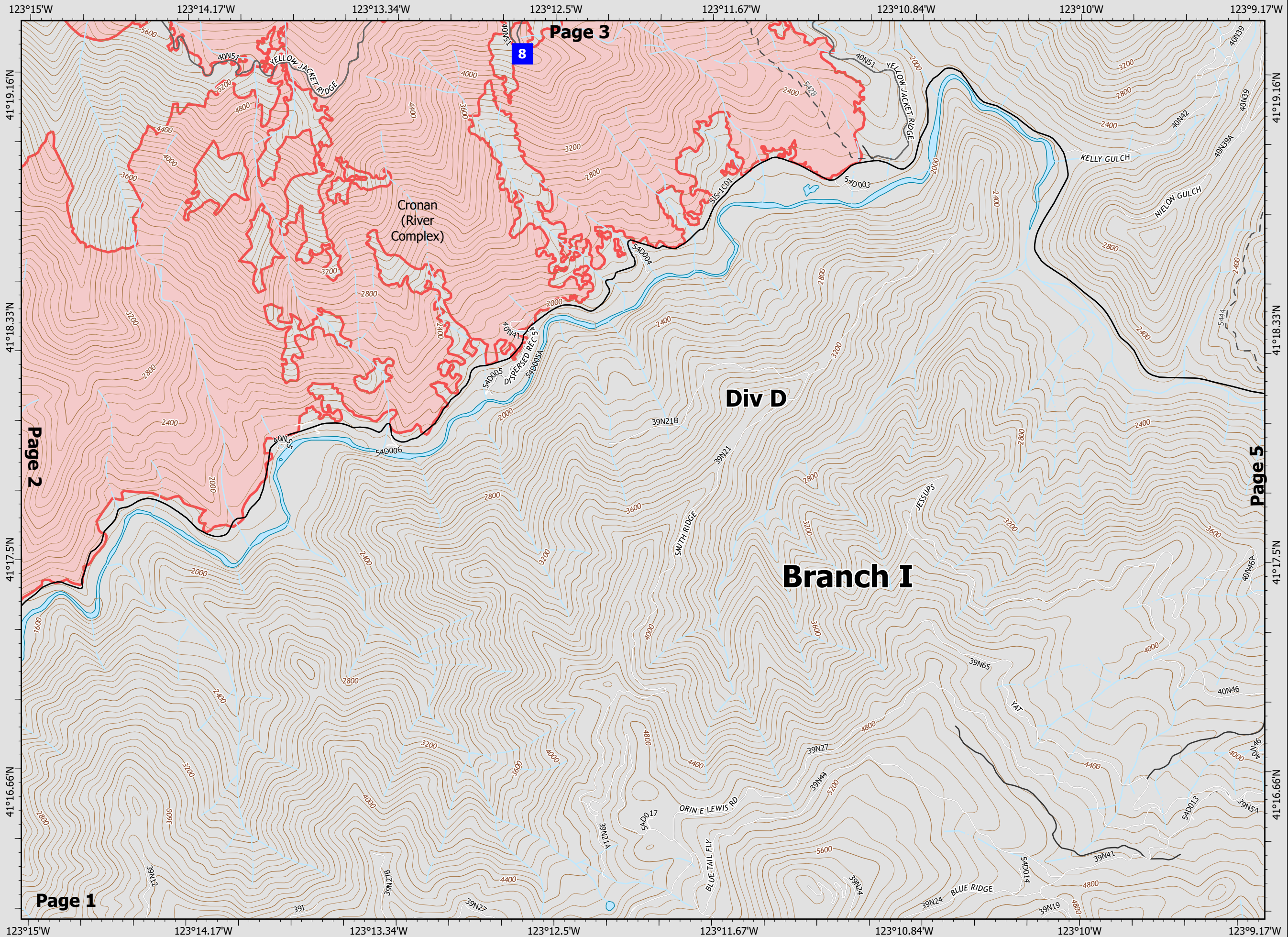
- Drop Point
- Dirt
- Gravel
- Paved
- Gravel Or Dirt
- Wildfire Daily Fire Perimeter
- National Forest Boundary

BRANCH I DIV A & D Page 4 of 30



0 0.13 0.25 0.5 Miles

Datum: North American 1983



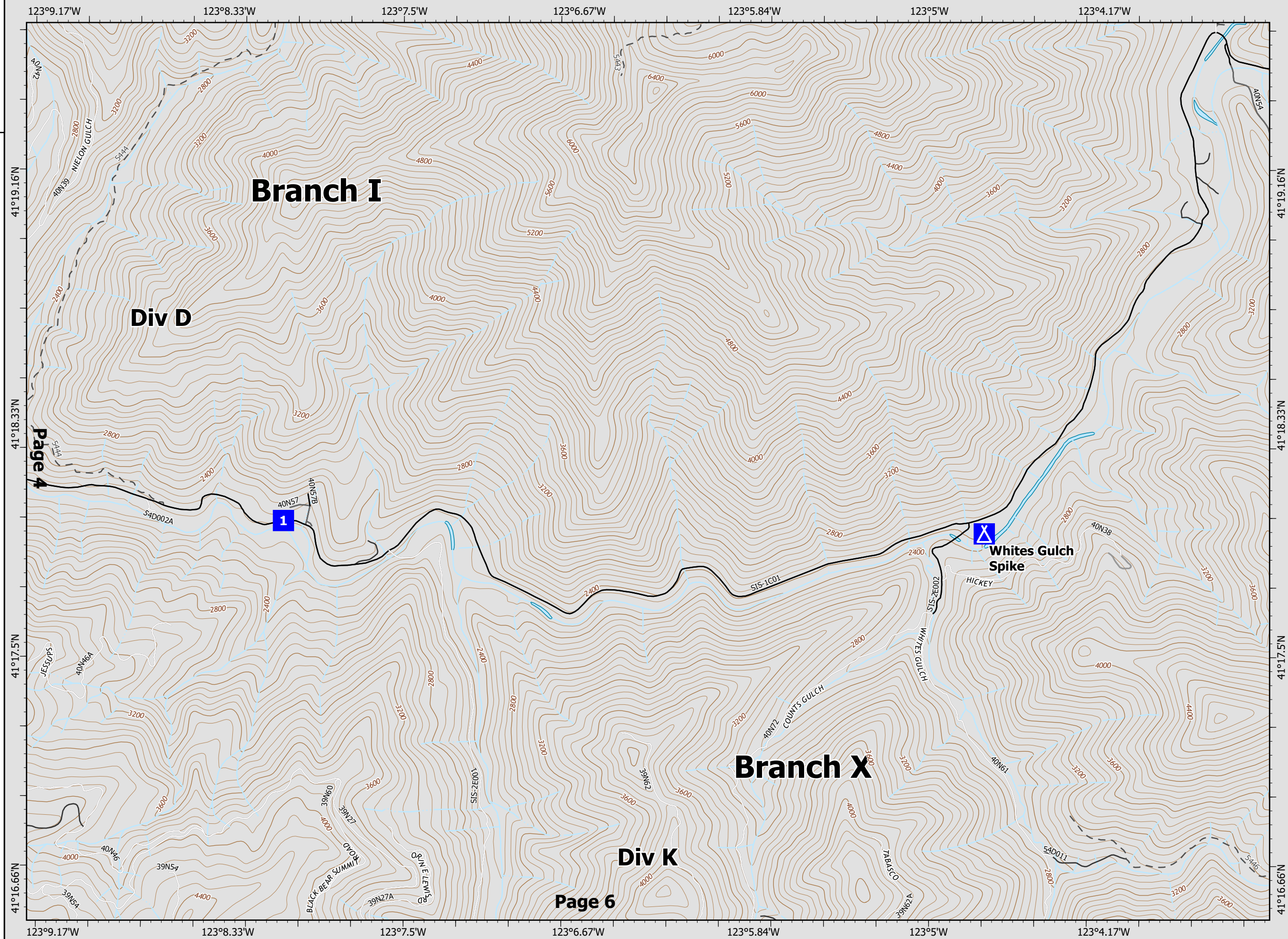
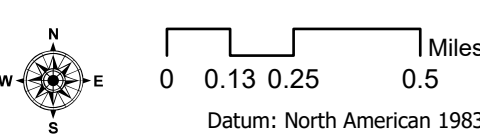
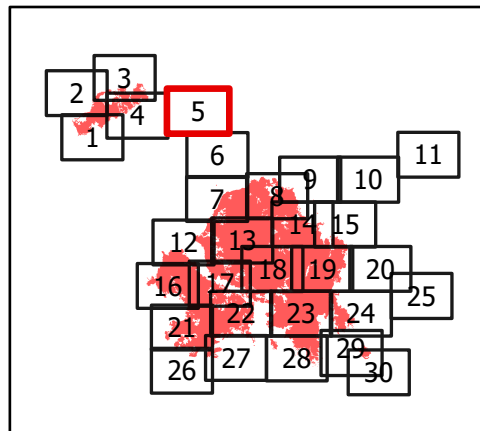
River Complex

CA-KNF-006385
8/27/21 07:00

90,929 acres
IR updated 8/27/21 12:00

- Drop Point
- ▲ Camp
- Decommissioned
- Dirt
- Gravel
- Paved
- Gravel Or Dirt
- National Forest Boundary






BRANCH I
DIV D
Page 5 of 30



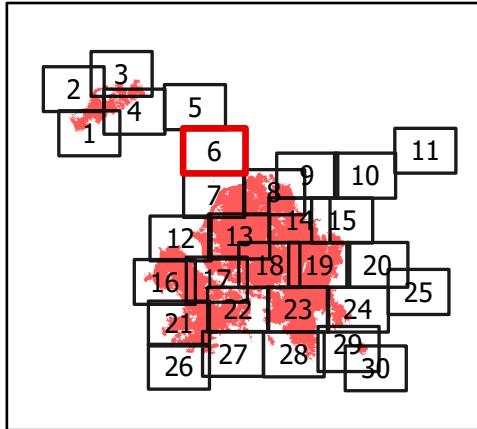
River Complex

CA-KNF-006385
8/27/21 07:00

90,929 acres
IR updated 8/27/21 12:00

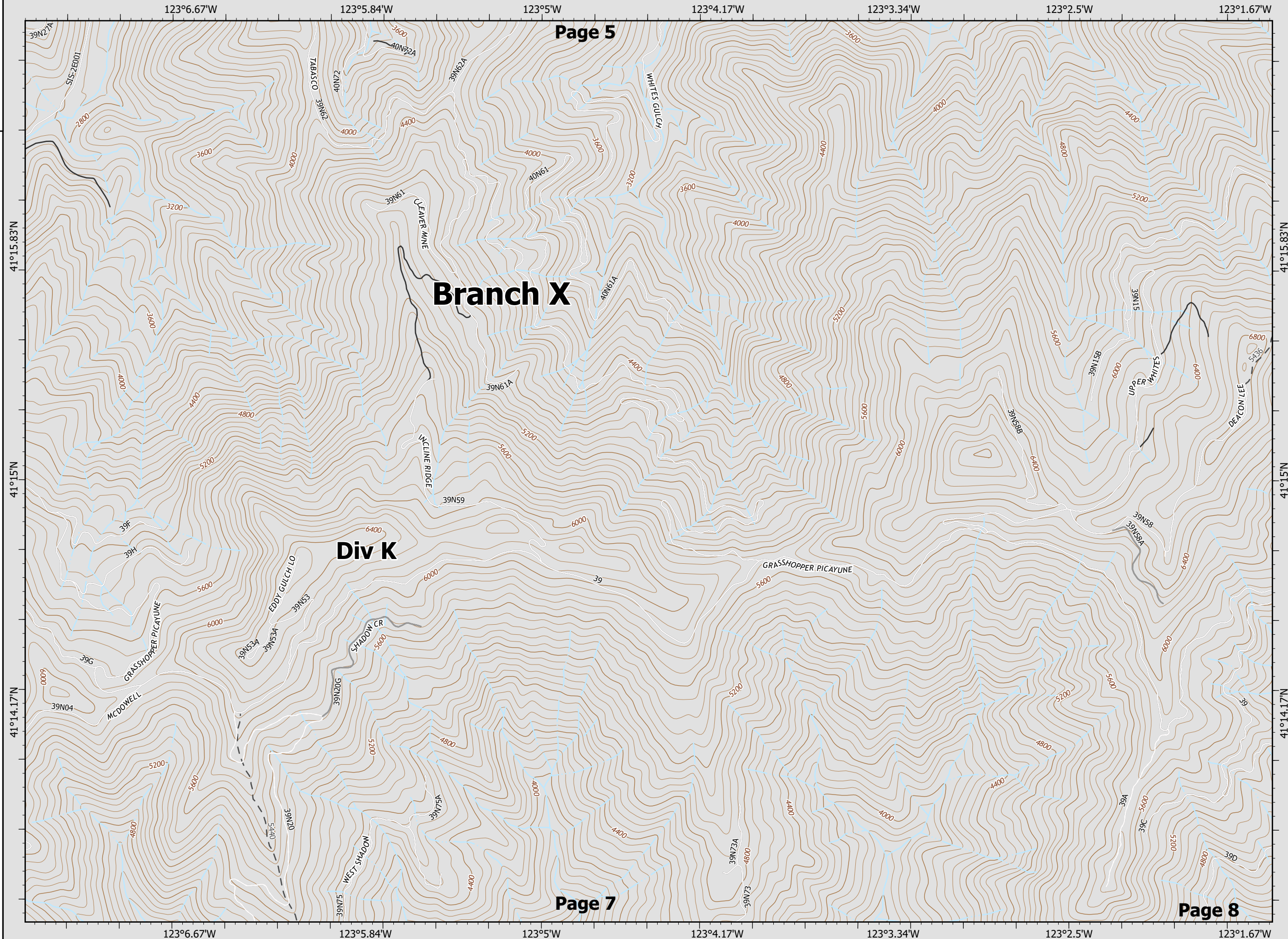
-  Decommissioned
-  Dirt
-  Gravel Or Dirt
-  4WD
-  National Forest Boundary

**BRANCH X
DIV K
Page 6 of 30**



0 0.13 0.25 0.5 Miles

Datum: North American 1983



River Complex

CA-KNF-006385
8/27/21 07:00

90,929 acres
IR updated 8/27/21 12:00

- Drop Point
- Decommissioned
- Dirt
- Gravel
- Paved
- Local Connector
- Gravel Or Dirt
- 4WD
- Wildfire Daily Fire Perimeter
- National Forest Boundary

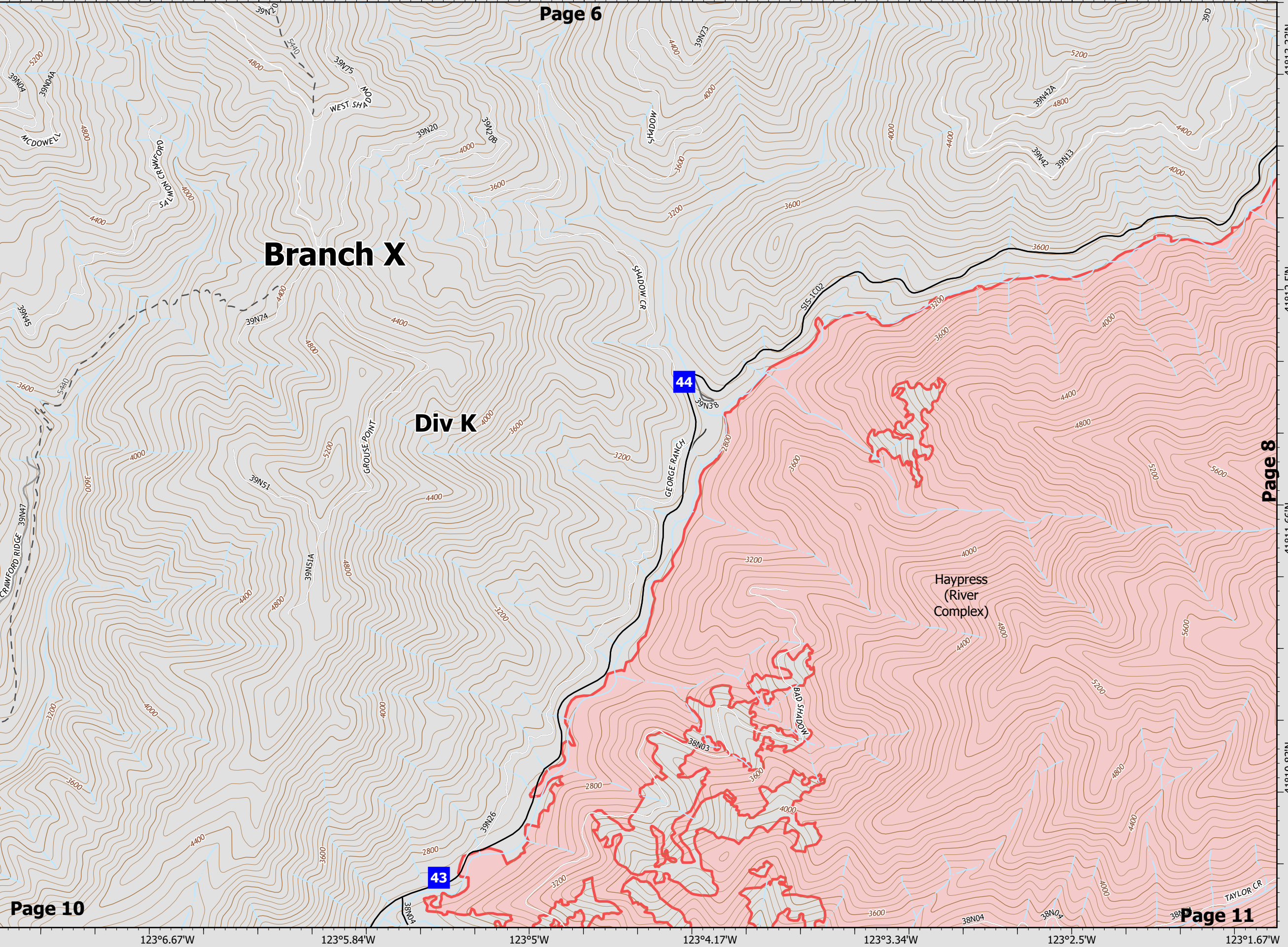
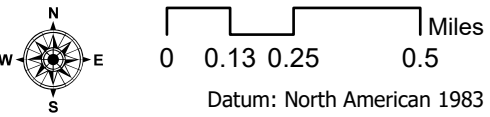
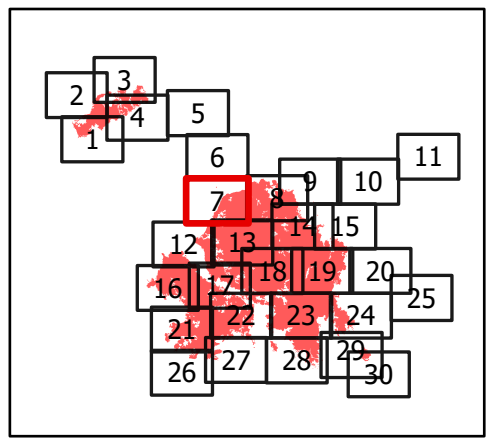
Page 6

Branch X

Div K

Page 8

BRANCH X
DIV K
Page 7 of 30












Page 10

Page 11

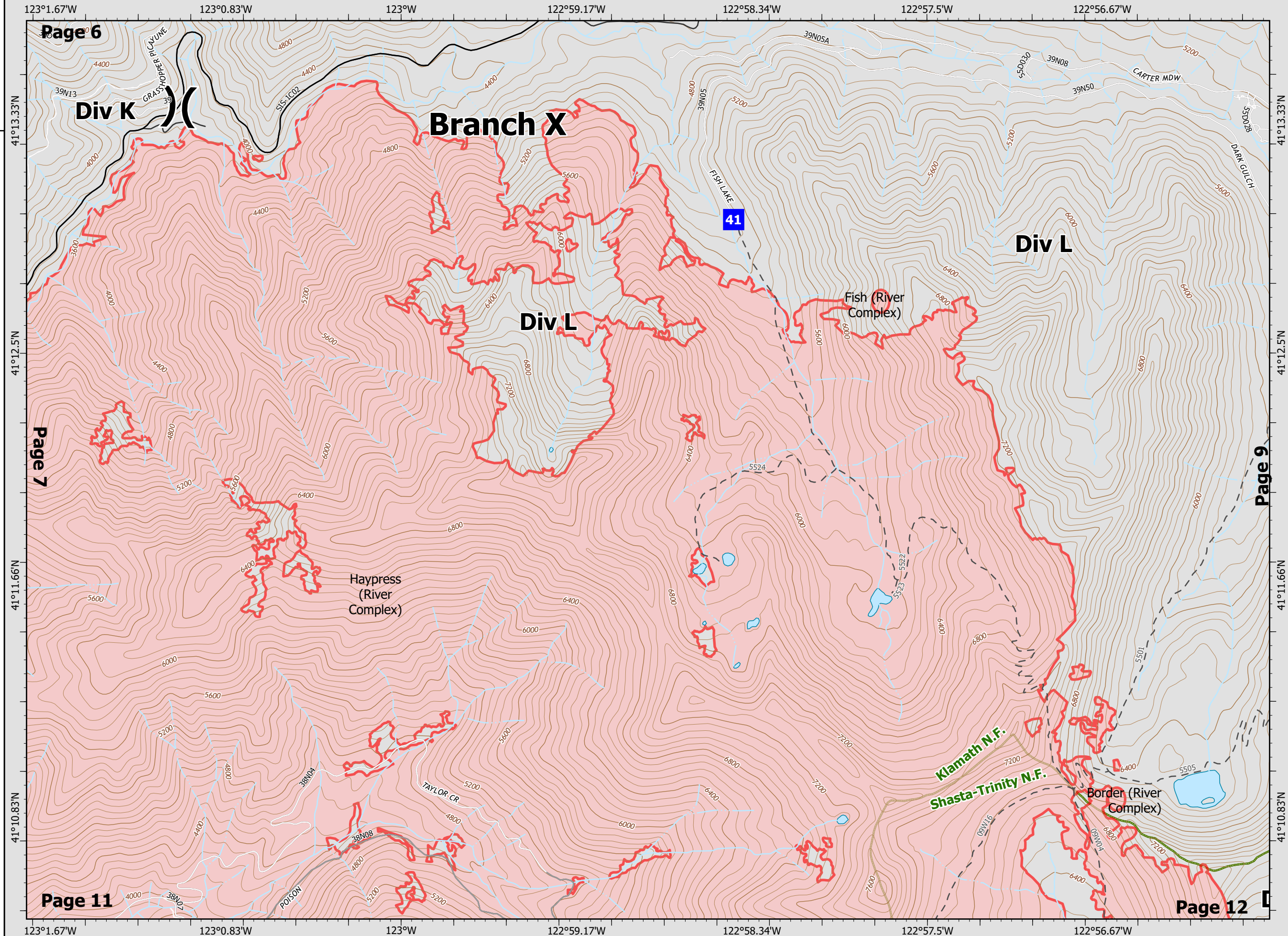
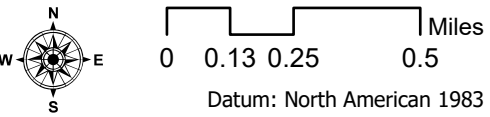
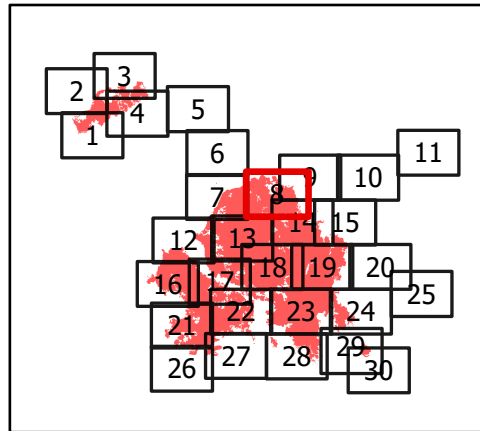
River Complex

CA-KNF-006385
8/27/21 07:00

90,929 acres
IR updated 8/27/21 12:00

-  Division Break
-  Drop Point
-  Trail
-  Decommissioned
-  Dirt
-  Paved
-  Gravel Or Dirt
-  4WD
-  Wildfire Daily Fire Perimeter
-  National Forest Boundary










BRANCH X DIV K & L Page 8 of 30



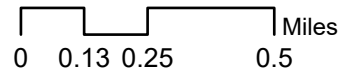
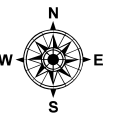
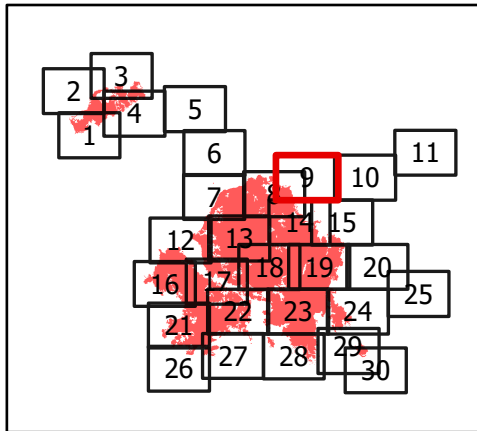
River Complex

CA-KNF-006385
8/27/21 07:00

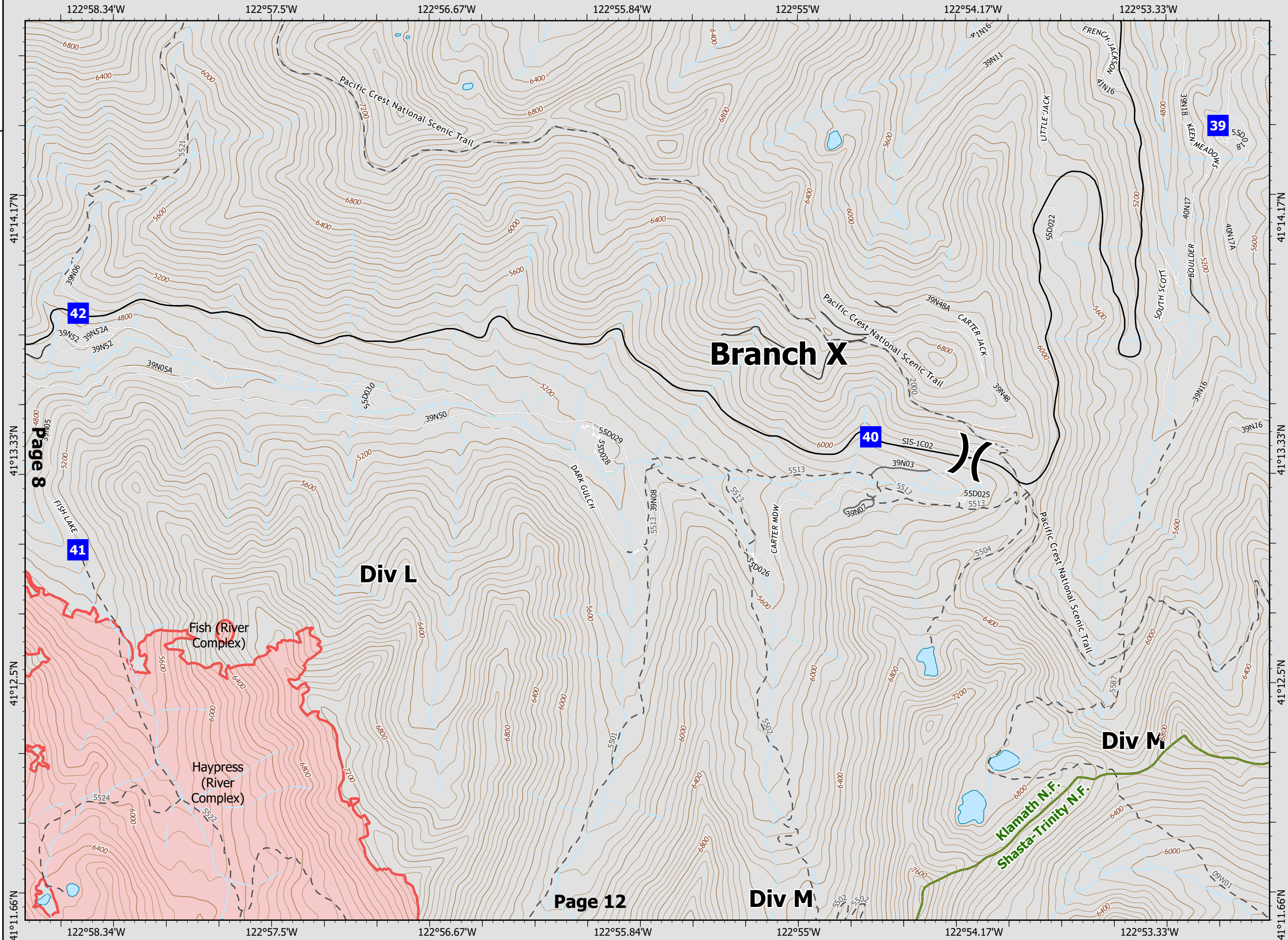
90,929 acres
IR updated 8/27/21 12:00

-  Division Break
-  Drop Point
-  Trail
-  Dirt
-  Gravel
-  Paved
-  Gravel Or Dirt
-  Wildfire Daily Fire Perimeter
-  National Forest Boundary

BRANCH X DIV L & M Page 9 of 30



Datum: North American 1983



Page 8

Page 12

Div M

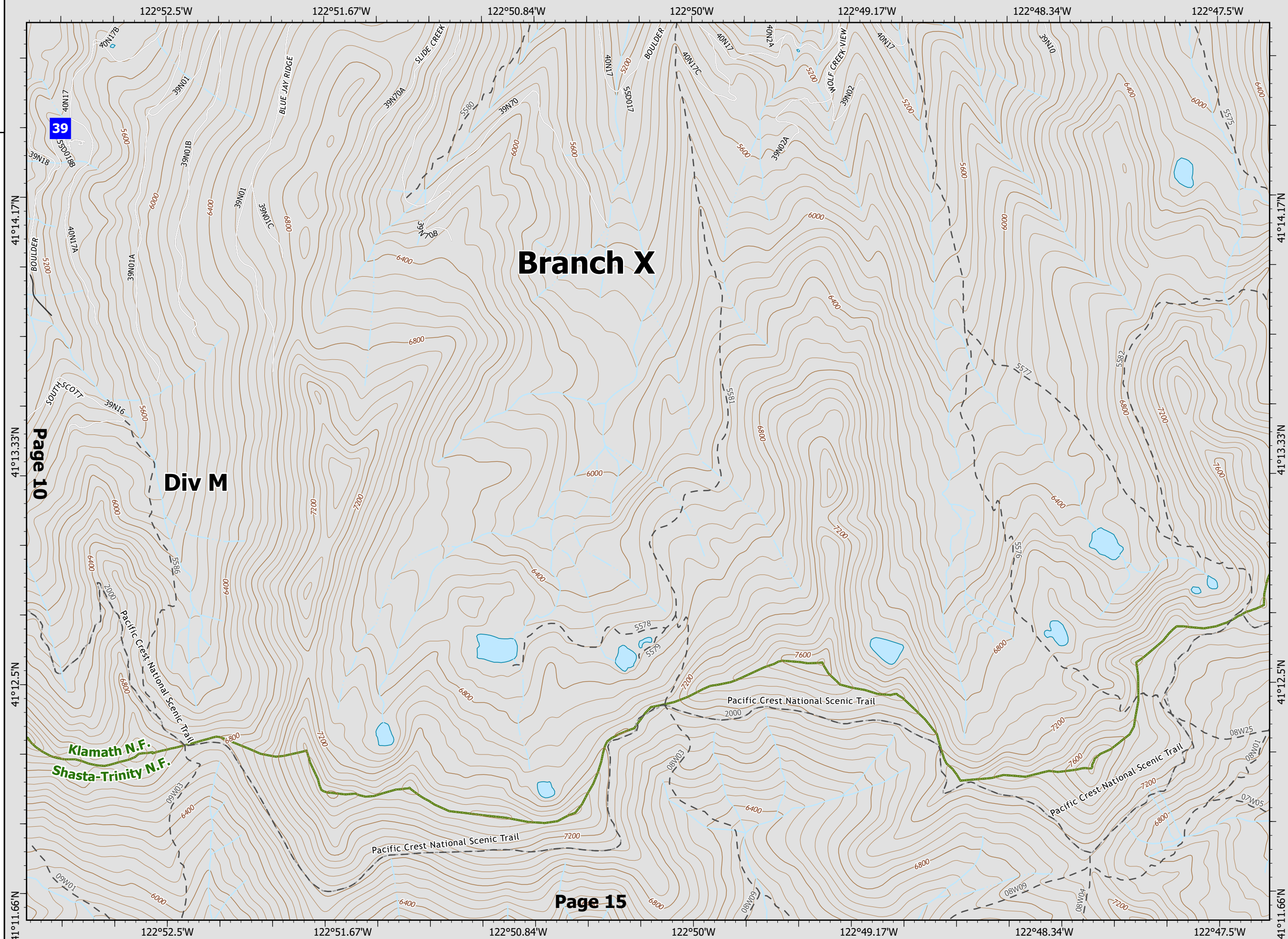
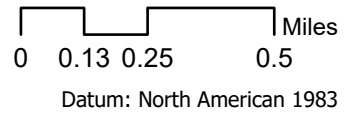
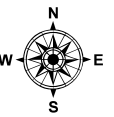
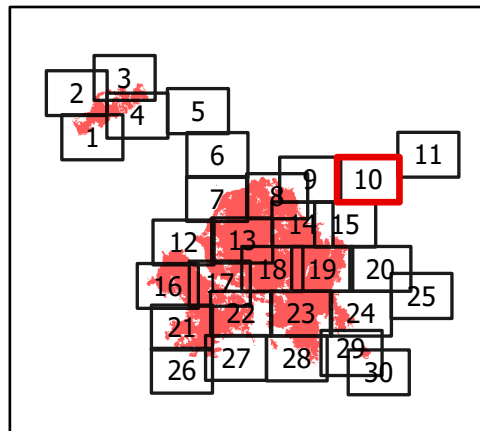
River Complex

CA-KNF-006385
8/27/21 07:00

90,929 acres
IR updated 8/27/21 12:00

- Drop Point
- Trail
- Dirt
- Gravel Or Dirt
- National Forest Boundary











BRANCH X DIV L & M Page 10 of 30



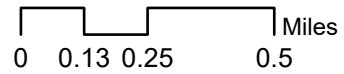
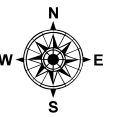
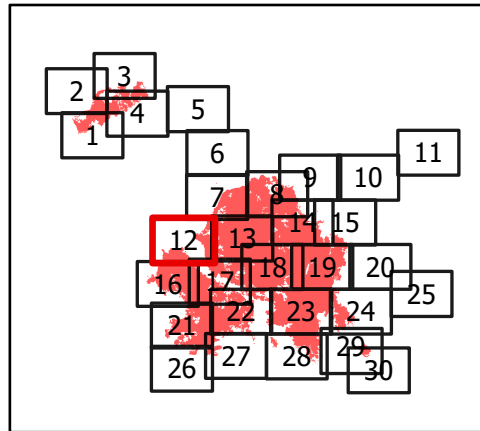
River Complex

CA-KNF-006385
8/27/21 07:00

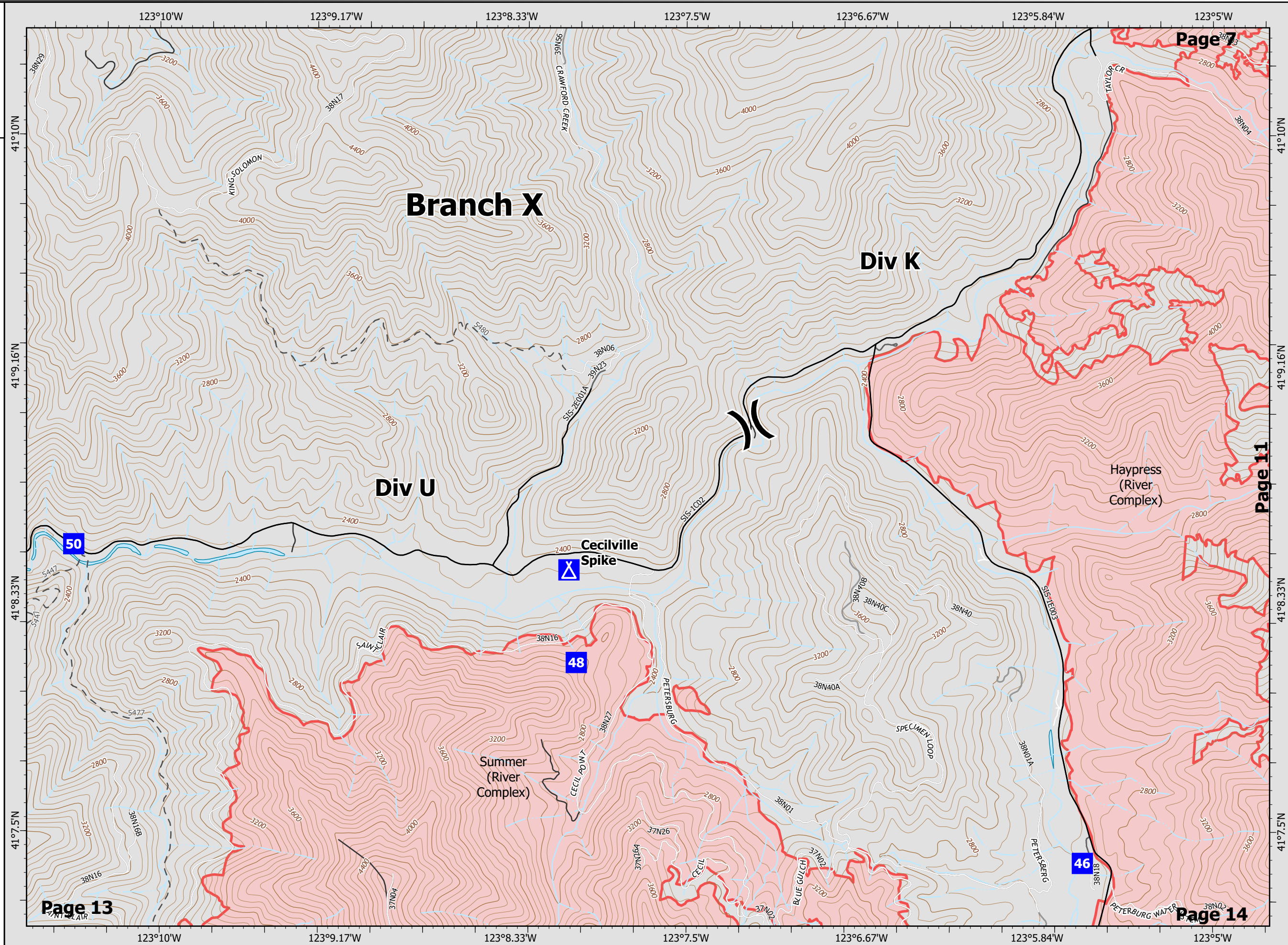
90,929 acres
IR updated 8/27/21 12:00

-  Division Break
-  Drop Point
-  Camp
-  Decommissioned
-  Dirt
-  Gravel
-  Paved
-  Gravel Or Dirt
-  Wildfire Daily Fire Perimeter
-  National Forest Boundary

BRANCH X DIV K & U Page 12 of 30











Datum: North American 1983



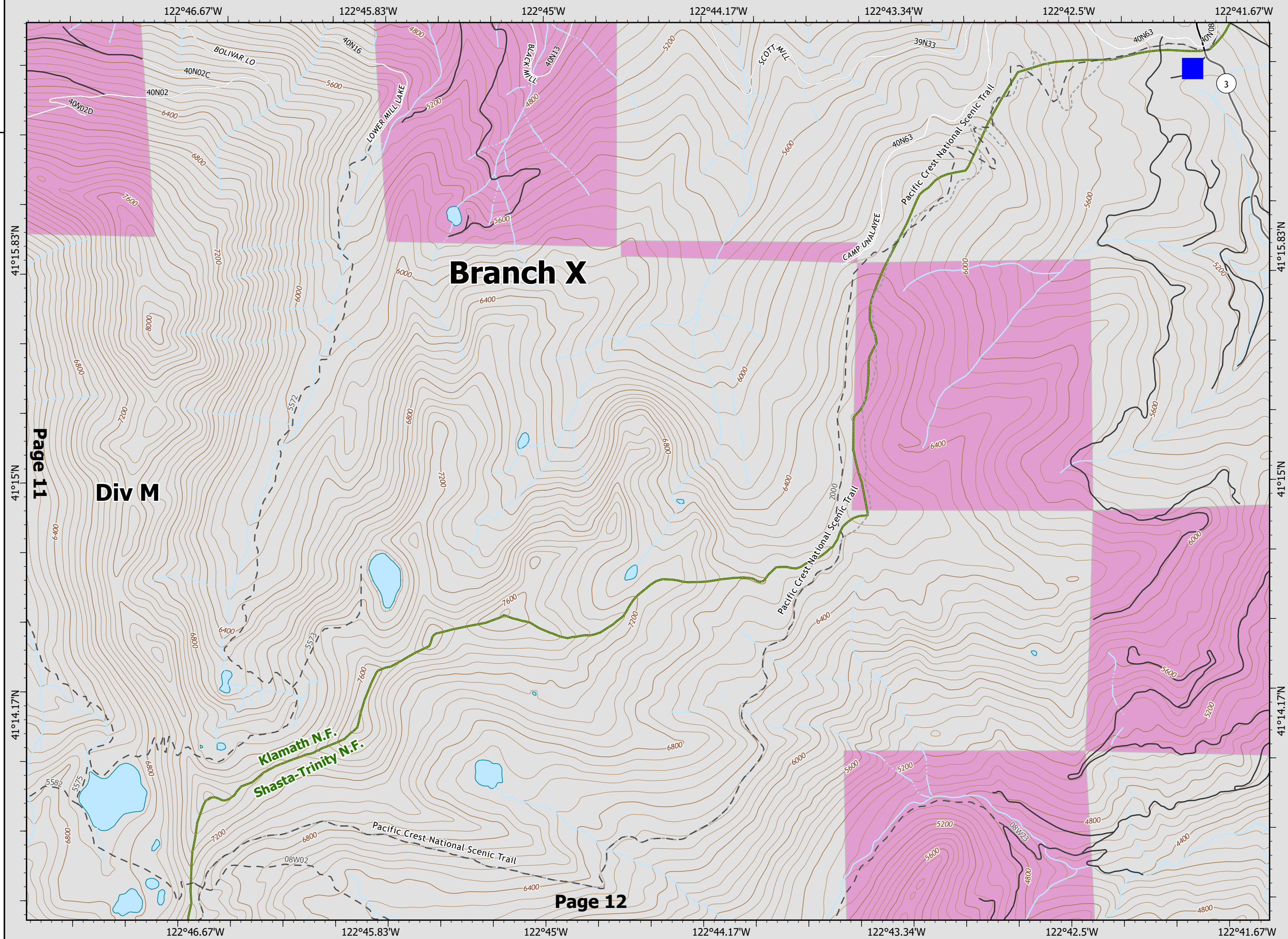
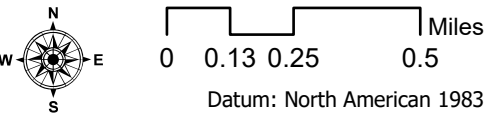
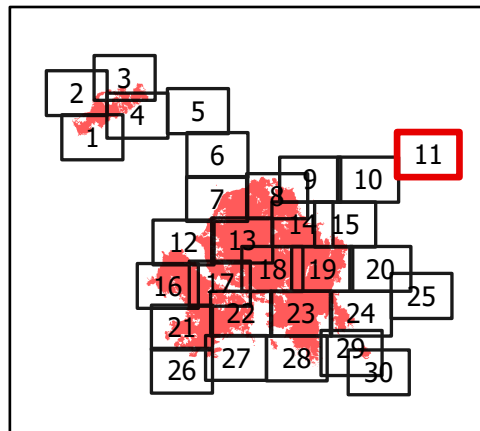
River Complex

CA-KNF-006385
8/27/21 07:00

90,929 acres
IR updated 8/27/21 12:00

-  Drop Point
-  Trail
-  Dirt
-  Paved
-  Local Connector
-  Gravel Or Dirt
-  Private Timberland
-  National Forest Boundary

BRANCH X
DIV L & M
Page 11 of 30



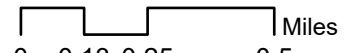
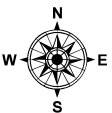
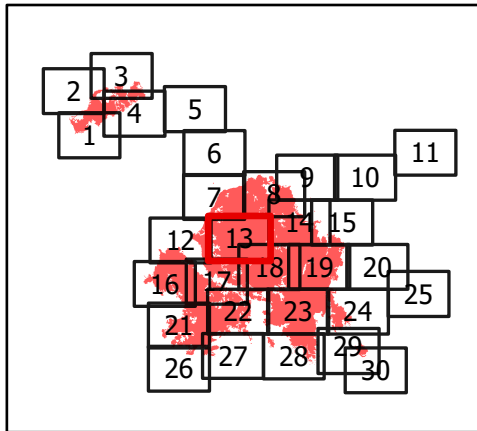
River Complex

CA-KNF-006385
8/27/21 07:00

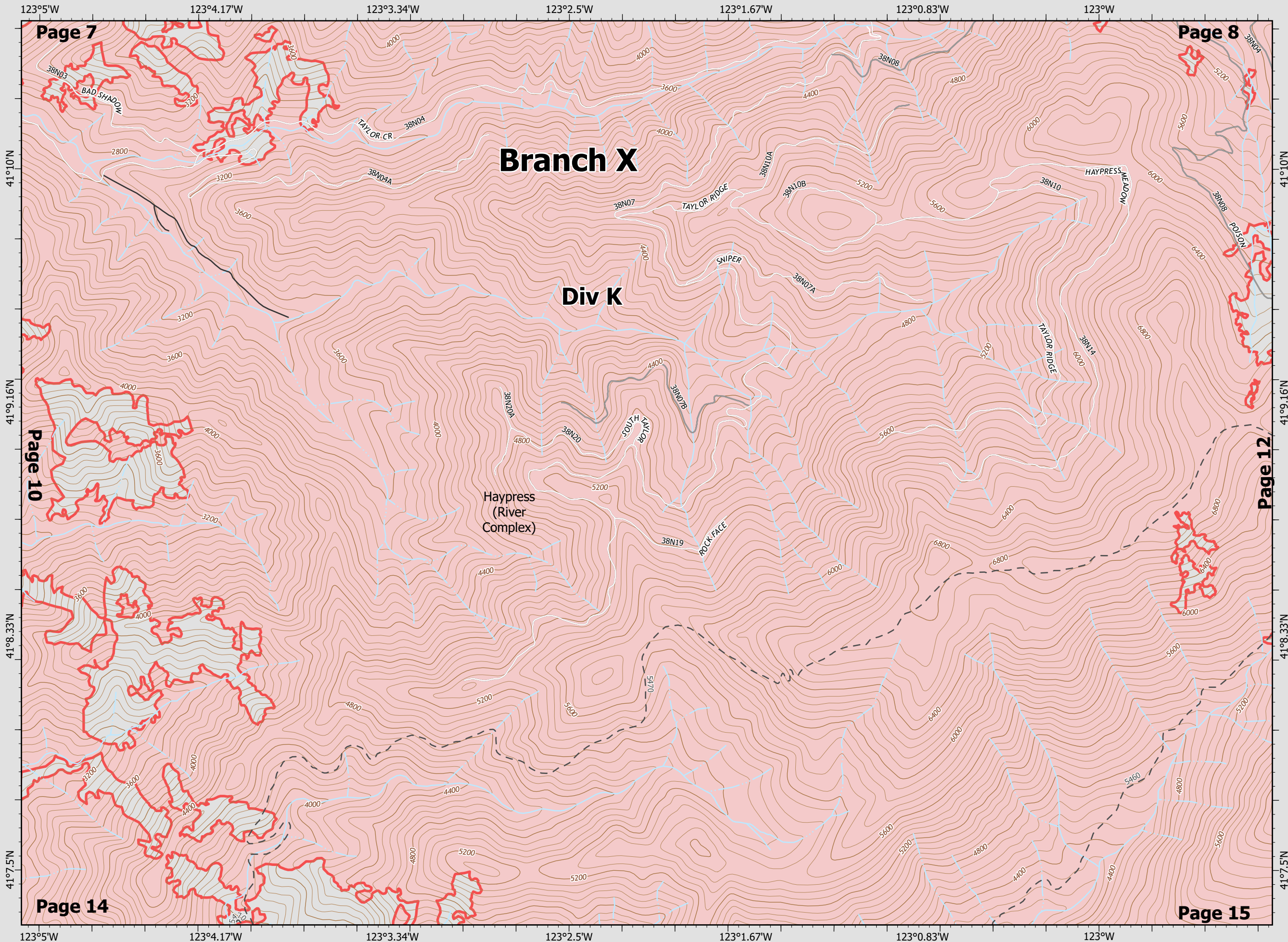
90,929 acres
IR updated 8/27/21 12:00

- Decommissioned
- Dirt
- Gravel Or Dirt
- Wildfire Daily Fire Perimeter
- National Forest Boundary

BRANCH X DIV K & U Page 13 of 30









Datum: North American 1983



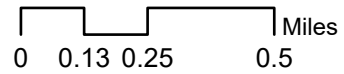
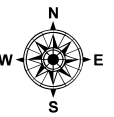
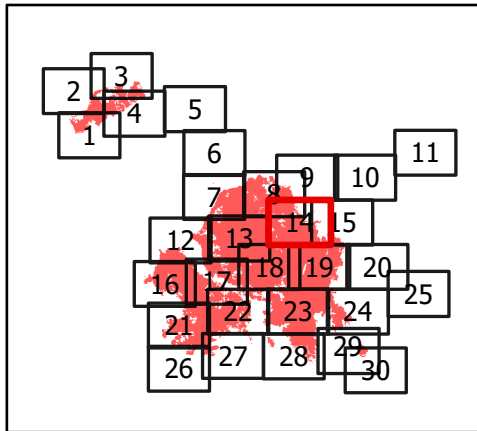
River Complex

CA-KNF-006385
8/27/21 07:00

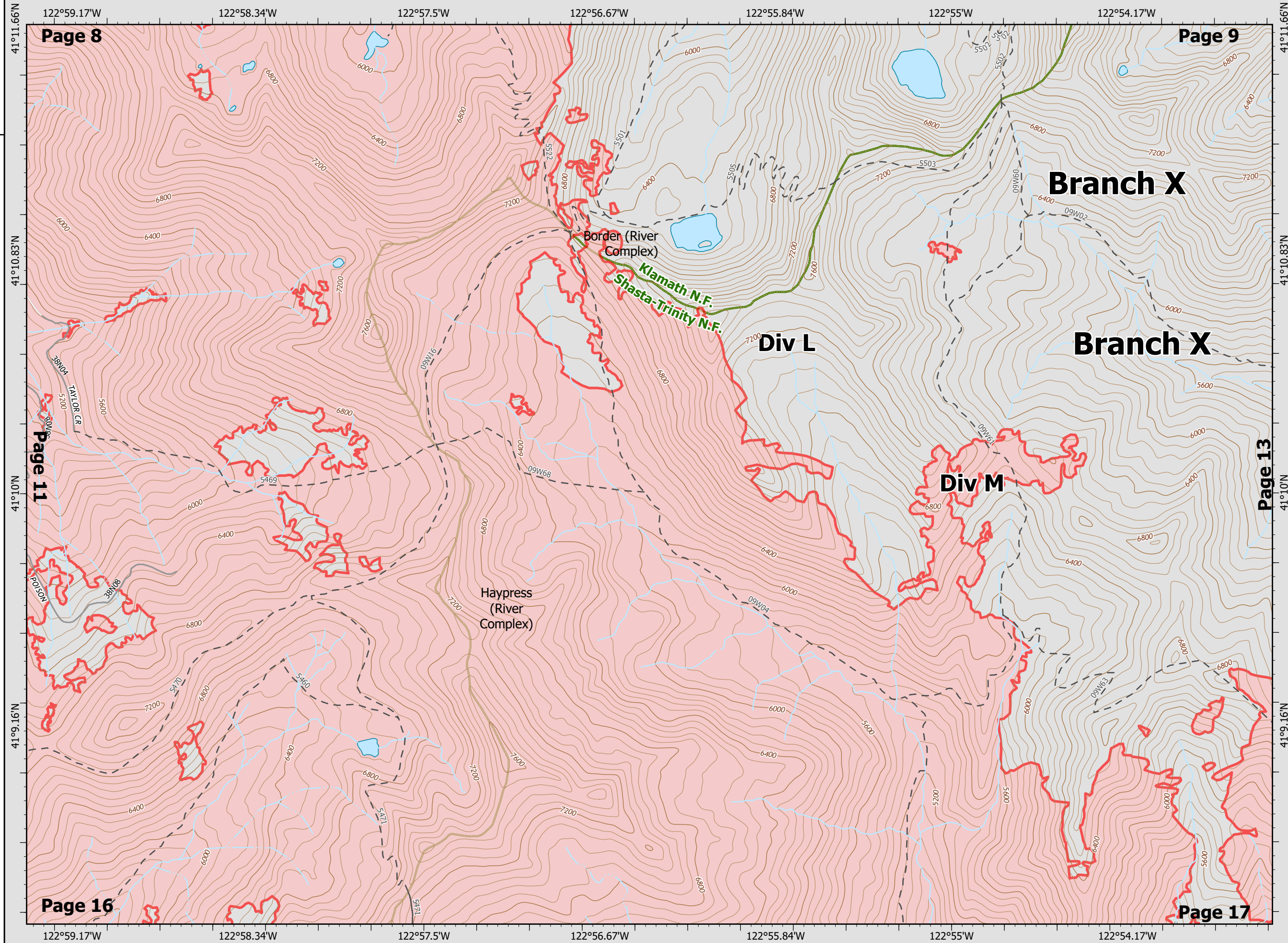
90,929 acres
IR updated 8/27/21 12:00

-  Trail
-  Decommissioned
-  Dirt
-  Gravel Or Dirt
-  Wildfire Daily Fire Perimeter
-  National Forest Boundary

BRANCH X DIV L & M Page 14 of 30



Datum: North American 1983



Page 8

Page 9

Page 11

Page 13

Page 16

Page 17

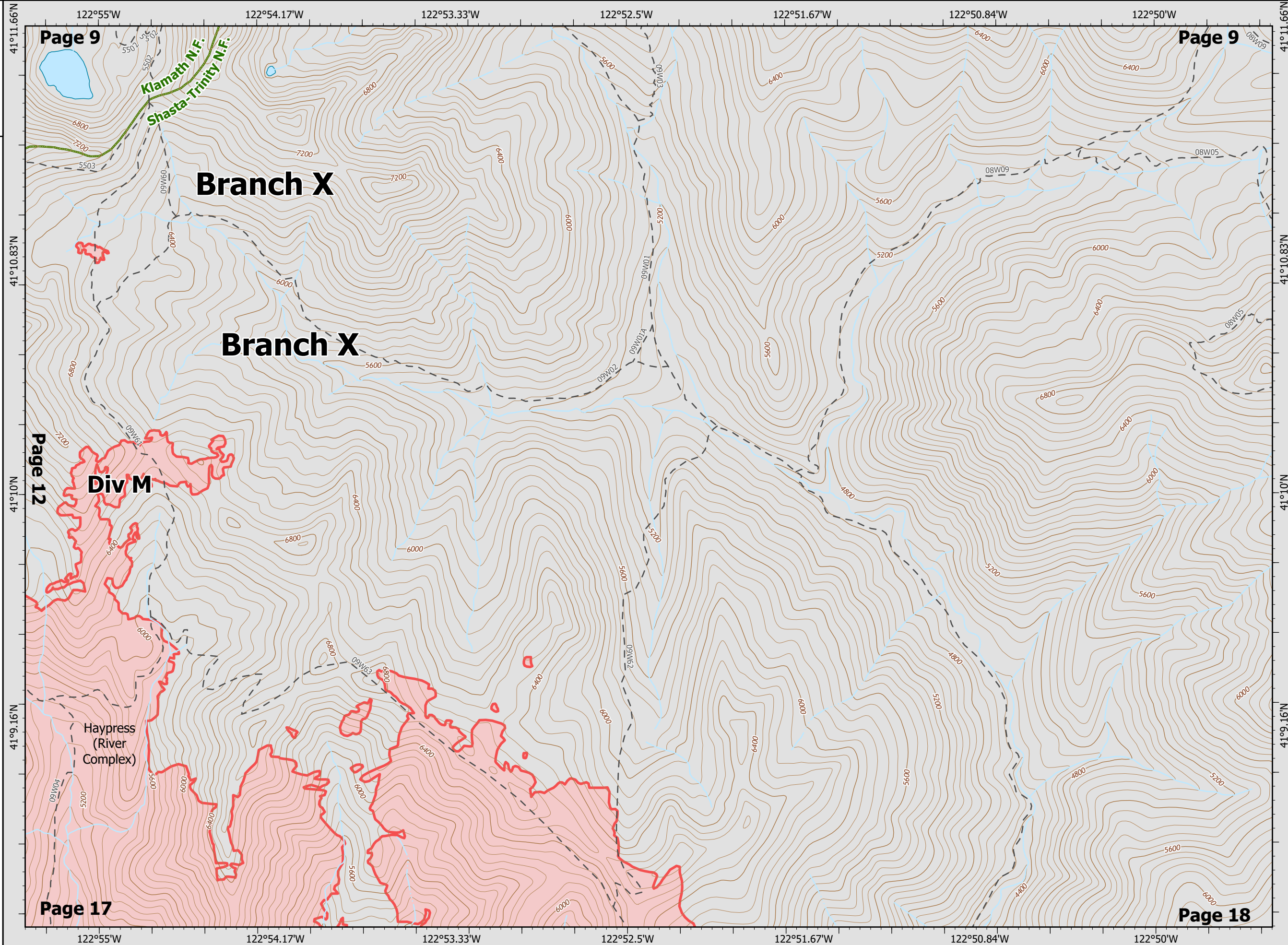
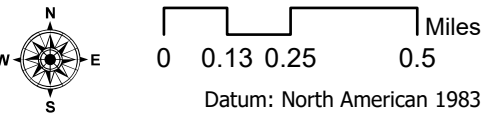
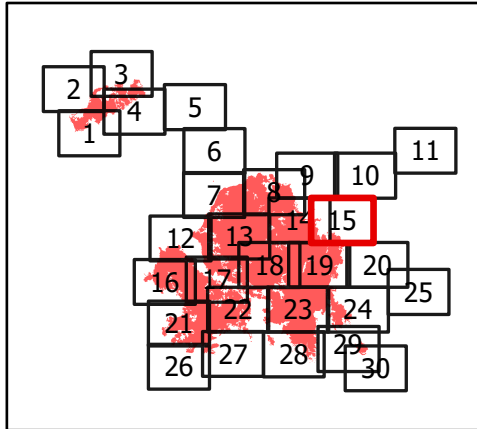
River Complex

CA-KNF-006385
8/27/21 07:00

90,929 acres
IR updated 8/27/21 12:00

- - - Trail
- Wildfire Daily Fire Perimeter
- National Forest Boundary

BRANCH V & X
DIV L, M & N
Page 15 of 30



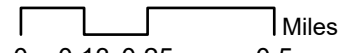
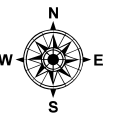
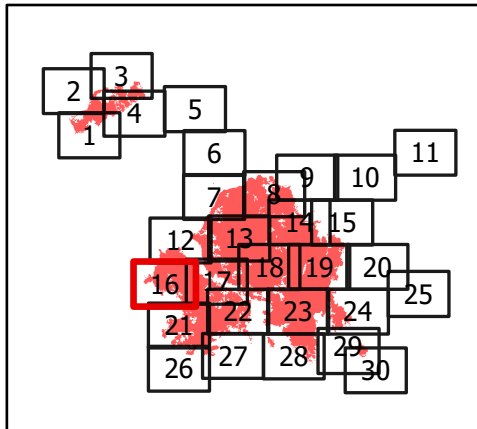
River Complex

CA-KNF-006385
8/27/21 07:00

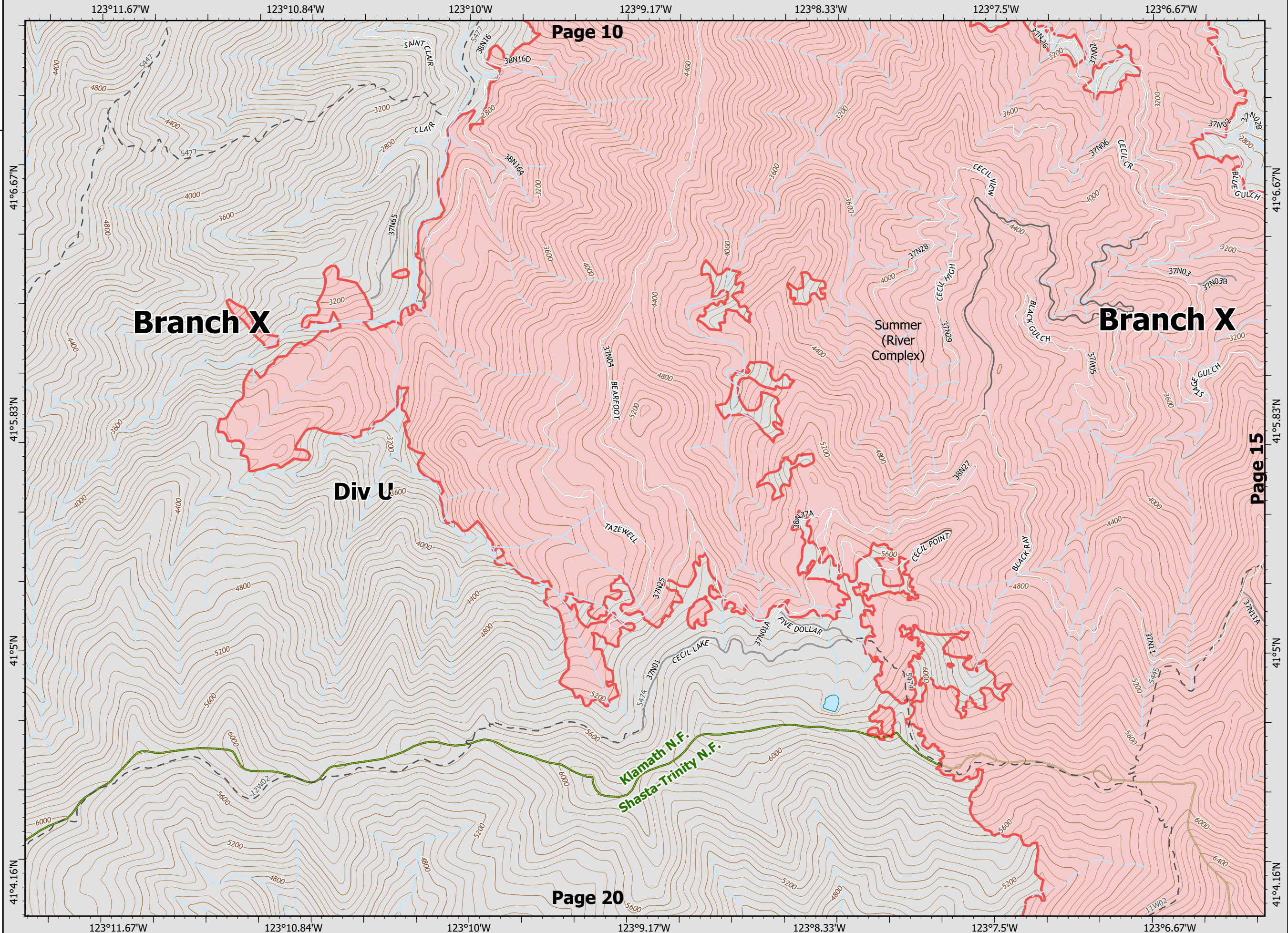
90,929 acres
IR updated 8/27/21 12:00

-  Trail
-  Decommissioned
-  Dirt
-  Gravel
-  Gravel Or Dirt
-  Wildfire Daily Fire Perimeter
-  National Forest Boundary

BRANCH V & X DIV U Page 16 of 30



Datum: North American 1983



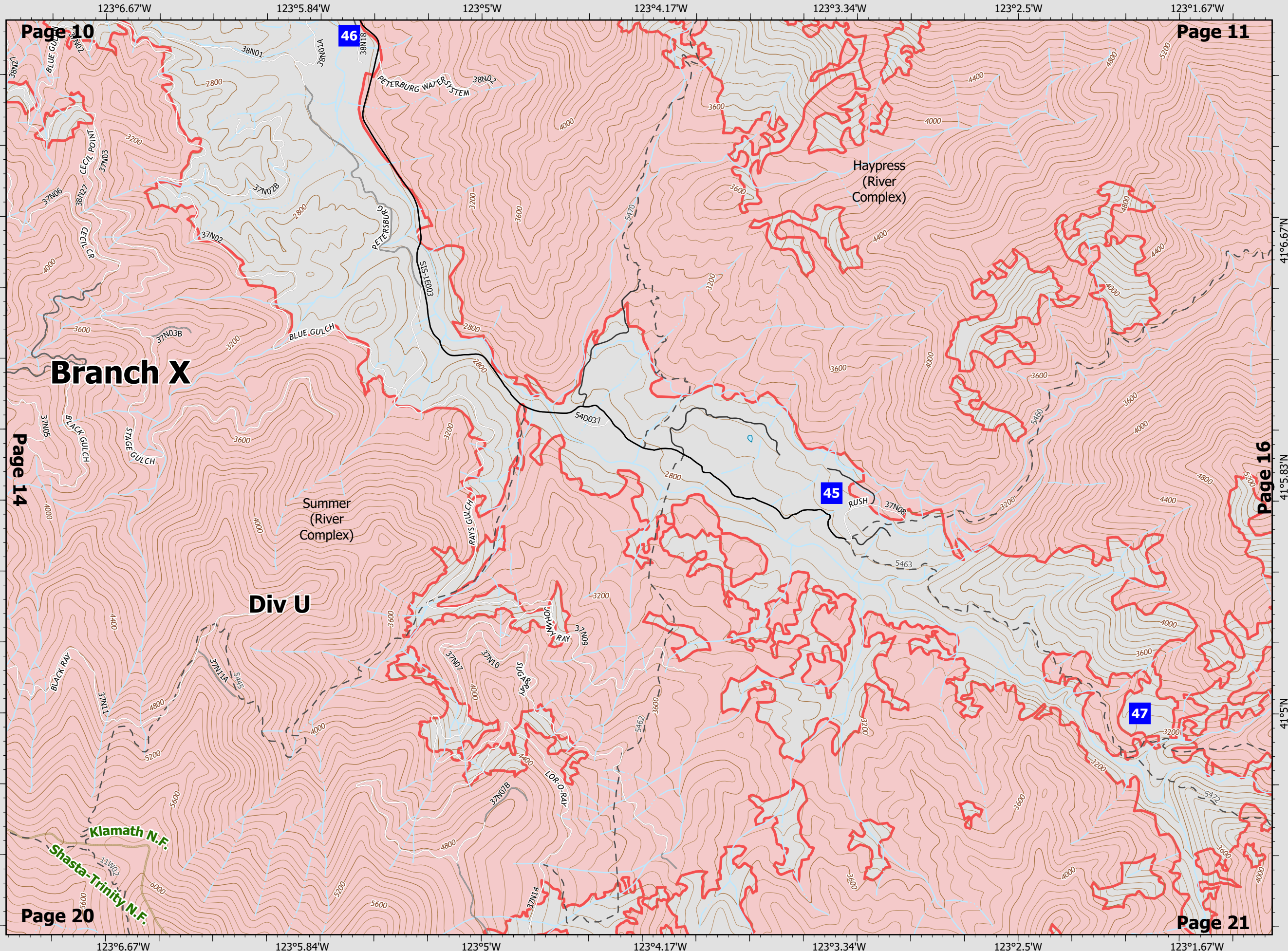
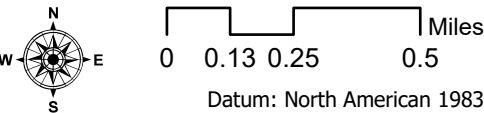
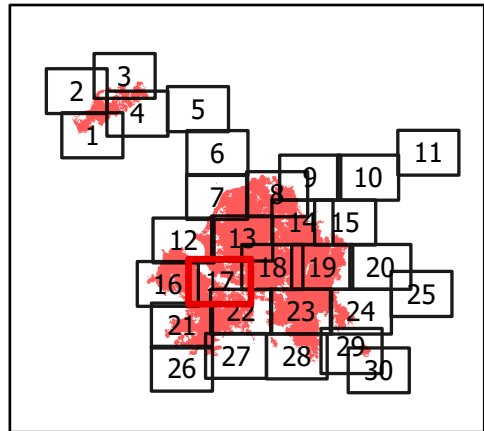
River Complex

CA-KNF-006385
8/27/21 07:00

90,929 acres
IR updated 8/27/21 12:00

- Drop Point
- Trail
- Decommissioned
- Dirt
- Gravel
- Paved
- Gravel Or Dirt
- Wildfire Daily Fire Perimeter
- National Forest Boundary

**BRANCH V & X
DIV T & U
Page 17 of 30**



Page 10

Page 11

Page 14

Page 16

Page 20

Page 21

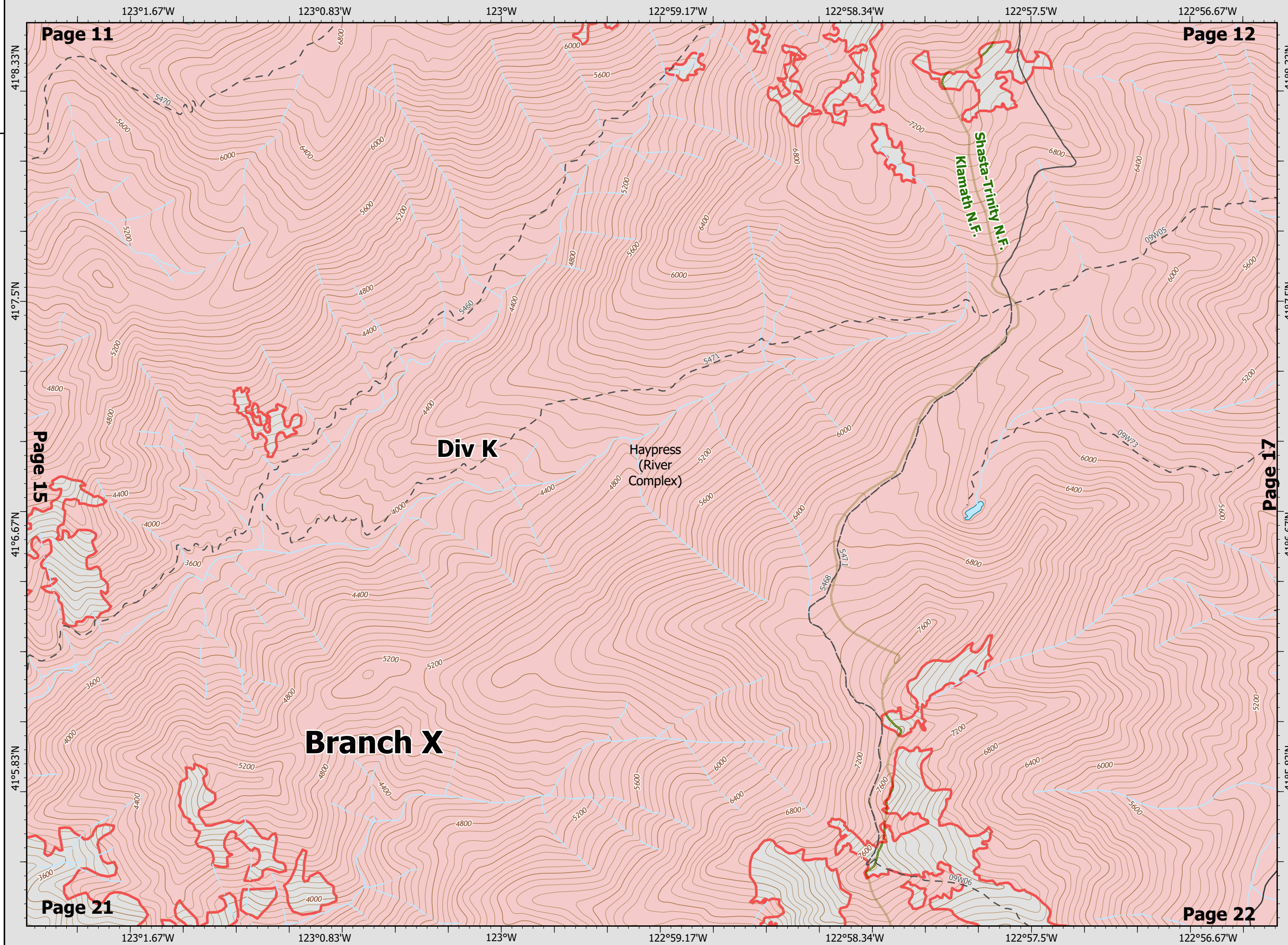
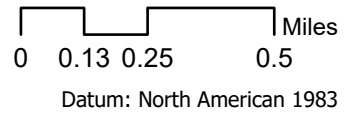
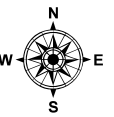
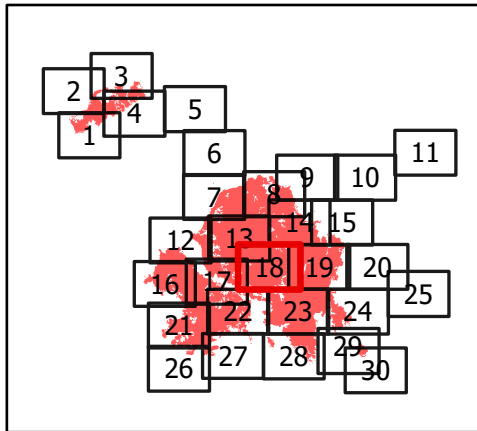
River Complex

CA-KNF-006385
8/27/21 07:00

90,929 acres
IR updated 8/27/21 12:00

- Trail
- Gravel Or Dirt
- Wildfire Daily Fire Perimeter
- National Forest Boundary

BRANCH V & X DIV Q, S & T Page 18 of 30



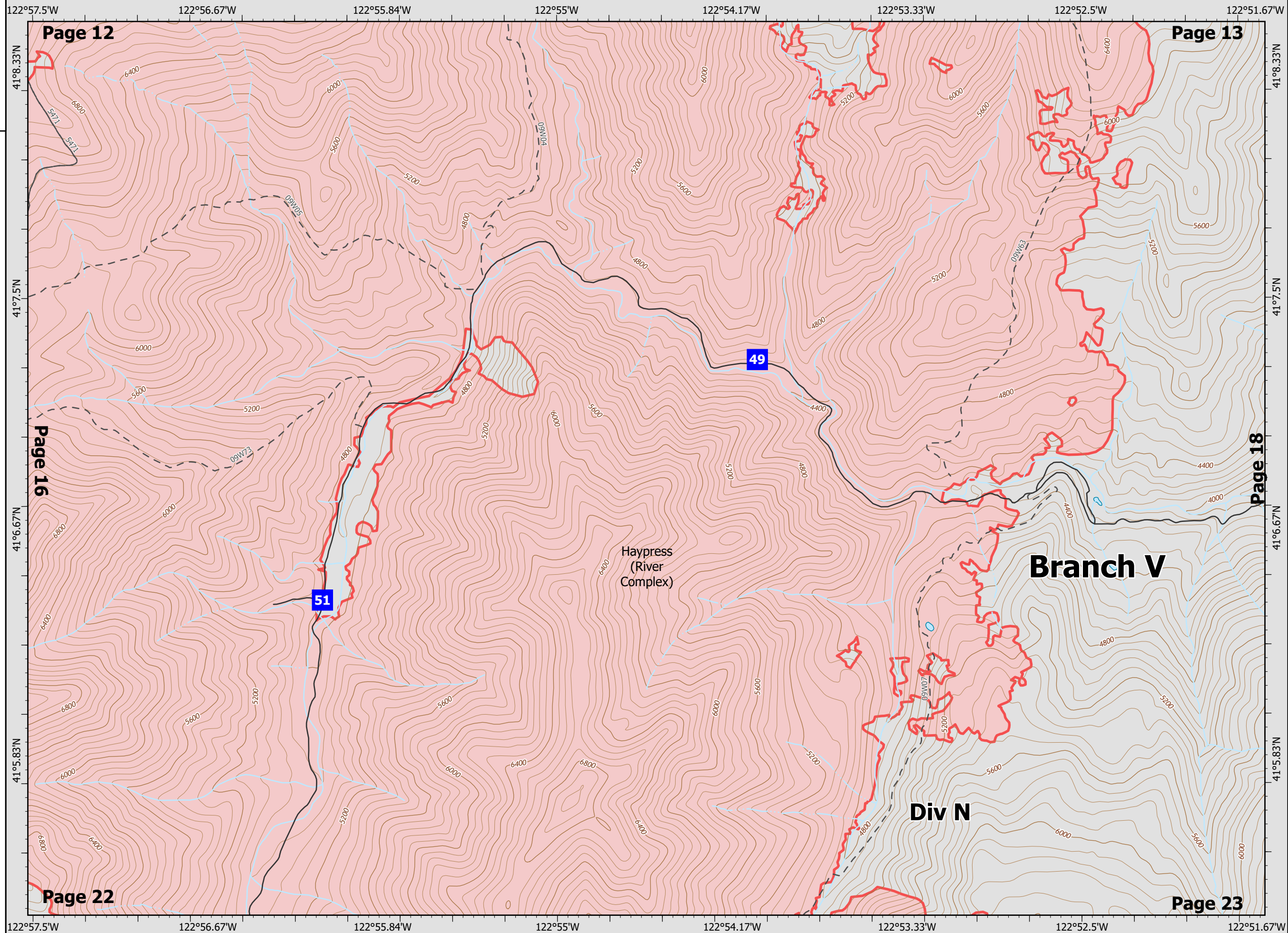
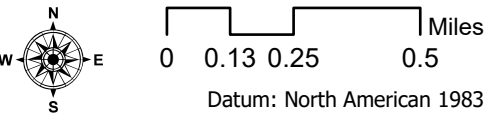
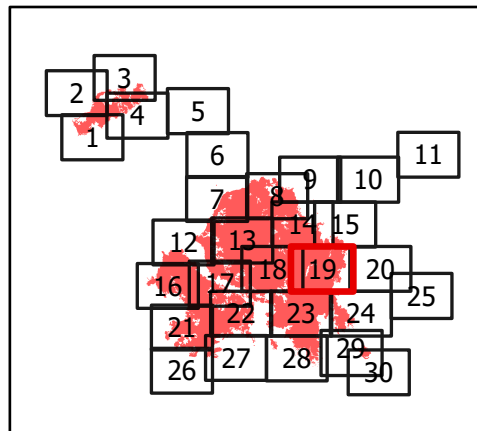
River Complex

CA-KNF-006385
8/27/21 07:00

90,929 acres
IR updated 8/27/21 12:00

- Drop Point
- Trail
- Gravel Or Dirt
- Wildfire Daily Fire Perimeter
- National Forest Boundary

BRANCH V
DIV M & N
Page 19 of 30



Page 12

Page 13

Page 16

Page 18

Page 22

Page 23

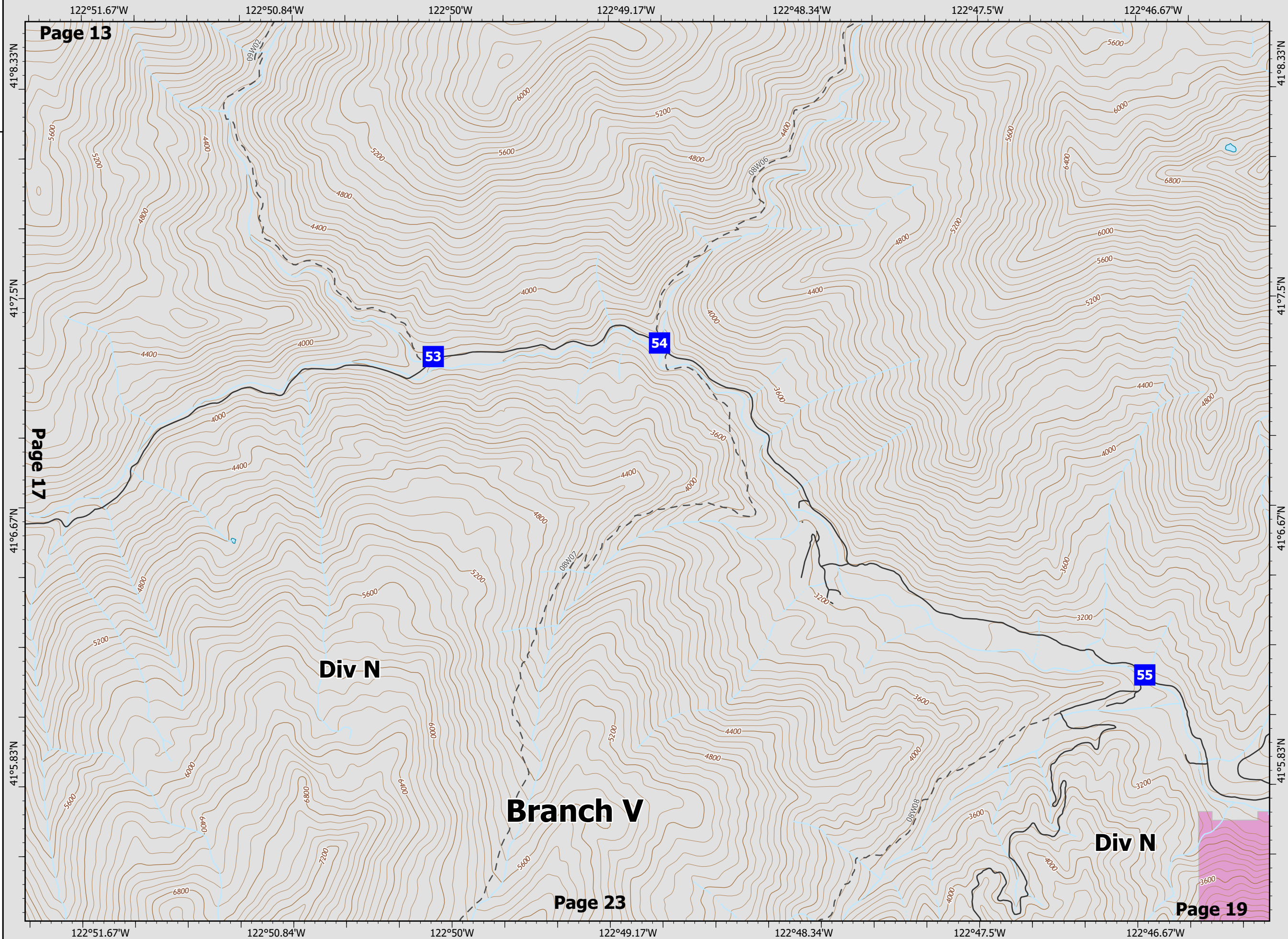
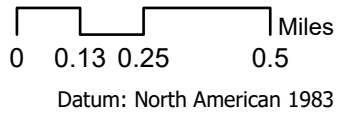
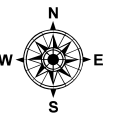
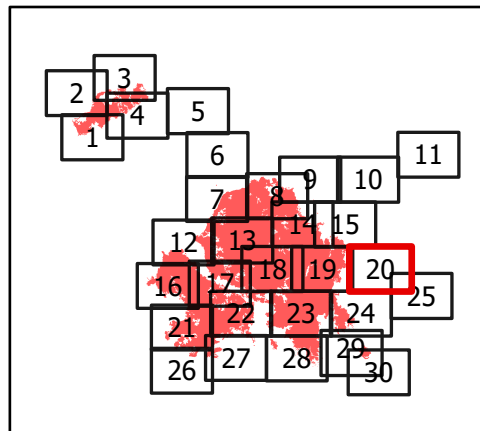
River Complex

CA-KNF-006385
8/27/21 07:00

90,929 acres
IR updated 8/27/21 12:00

- Drop Point
- Trail
- Gravel Or Dirt
- Private Timberland
- National Forest Boundary










BRANCH V DIV N Page 20 of 30



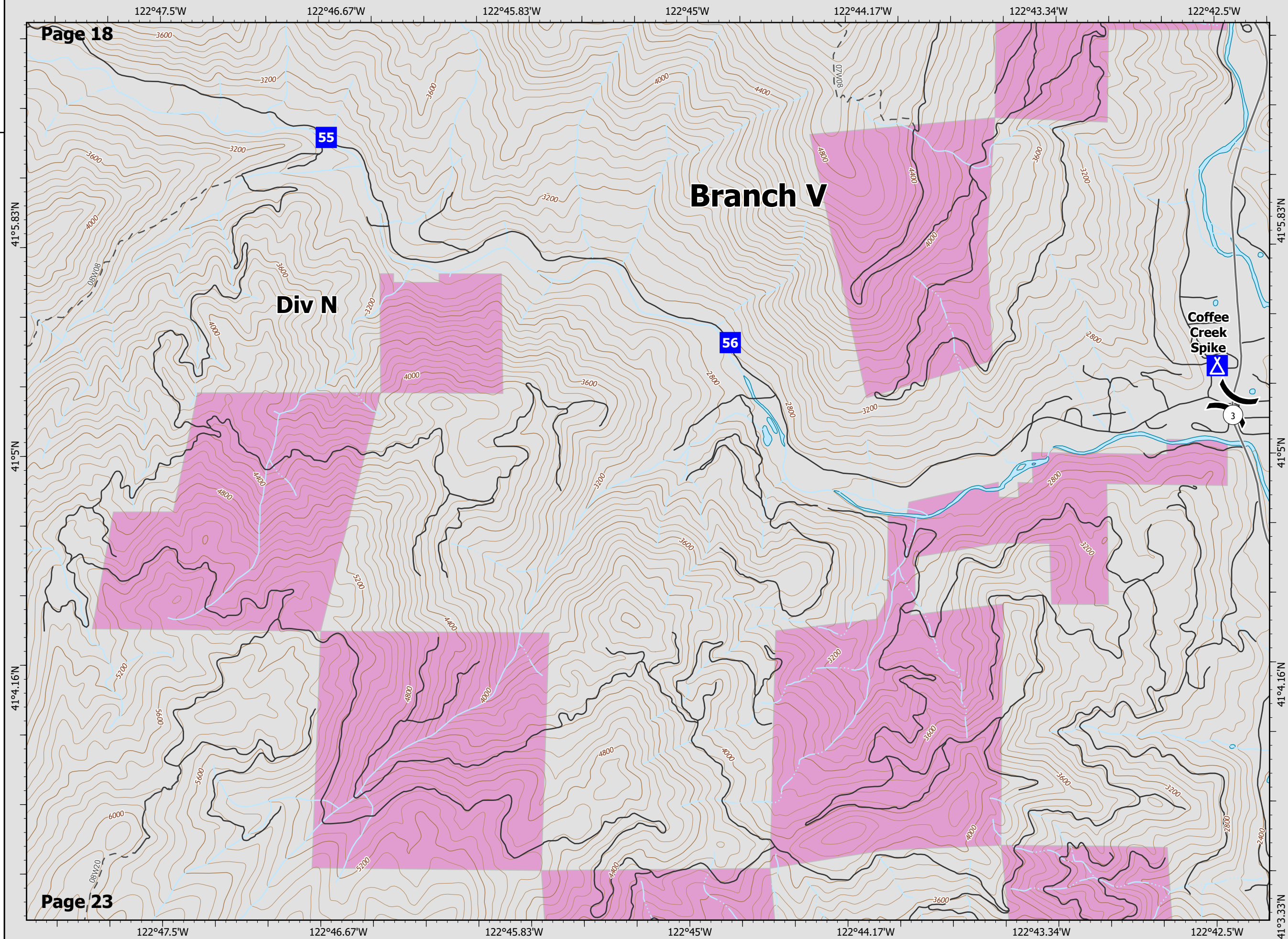
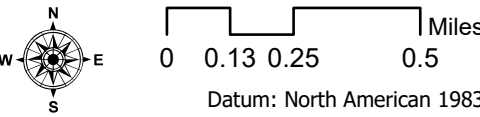
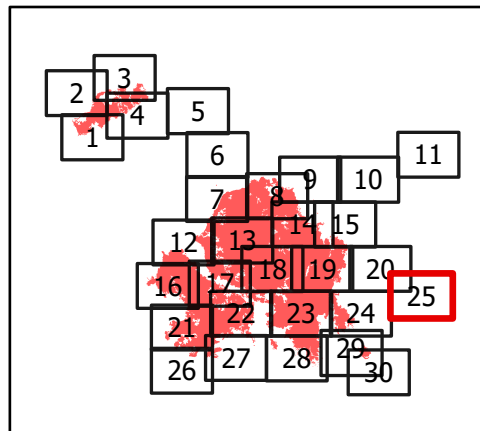
River Complex

CA-KNF-006385
8/27/21 07:00

90,929 acres
IR updated 8/27/21 12:00

-  Division Break
-  Drop Point
-  Camp
-  Trail
-  Local Connector
-  Gravel Or Dirt
-  4WD
-  Private Timberland
-  National Forest Boundary

BRANCH V DIV N Page 25 of 30








Page 18

Page 23

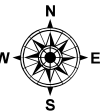
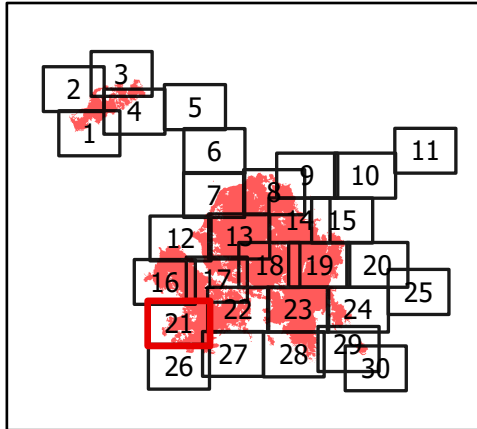
River Complex

CA-KNF-006385
8/27/21 07:00

90,929 acres
IR updated 8/27/21 12:00

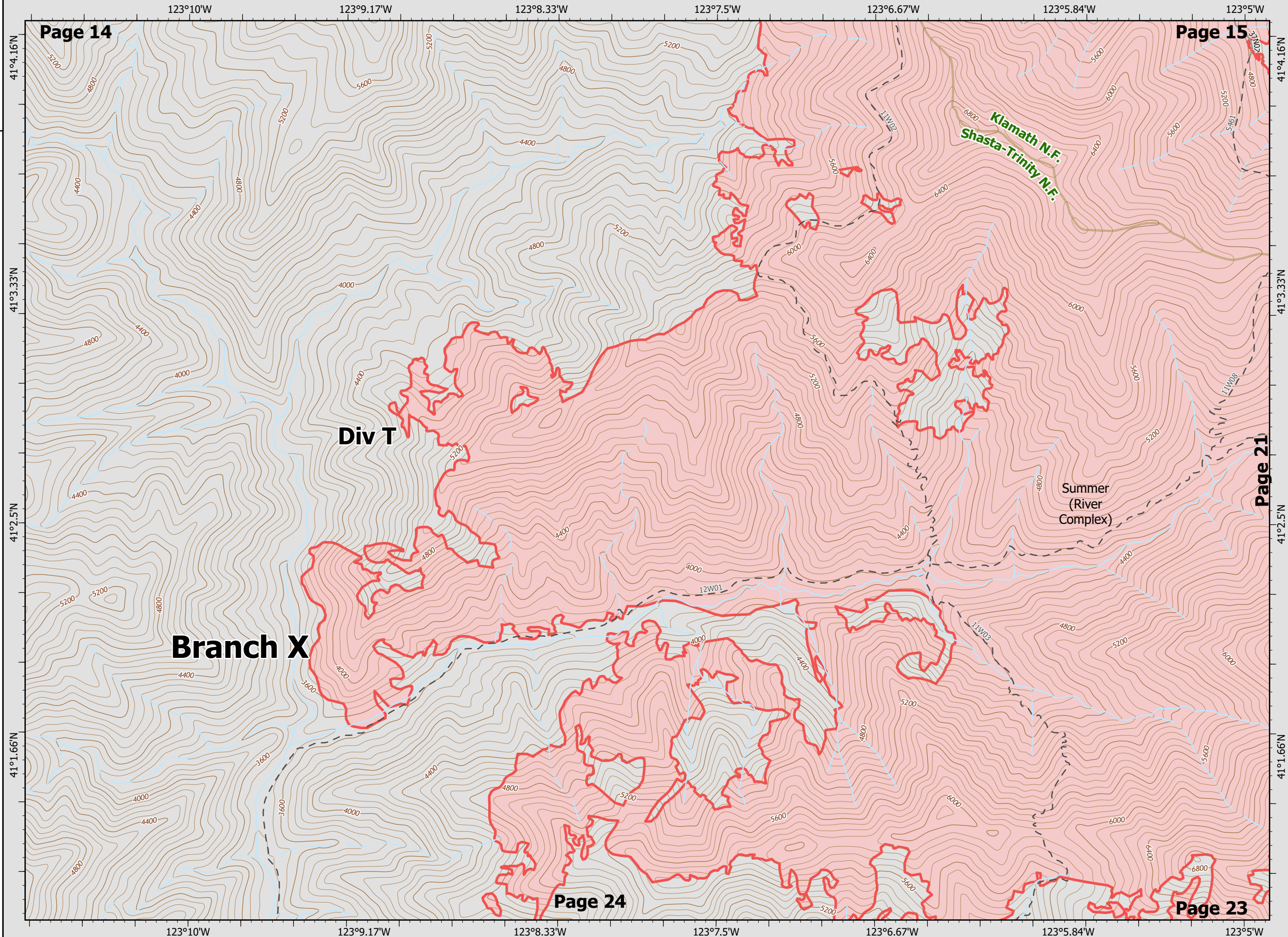
-  Trail
-  Decommissioned
-  Gravel Or Dirt
-  Wildfire Daily Fire Perimeter
-  National Forest Boundary

BRANCH V DIV T Page 21 of 30



0 0.13 0.25 0.5 Miles

Datum: North American 1983



Page 14

Page 15

Page 21

Page 24

Page 23

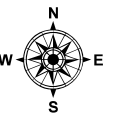
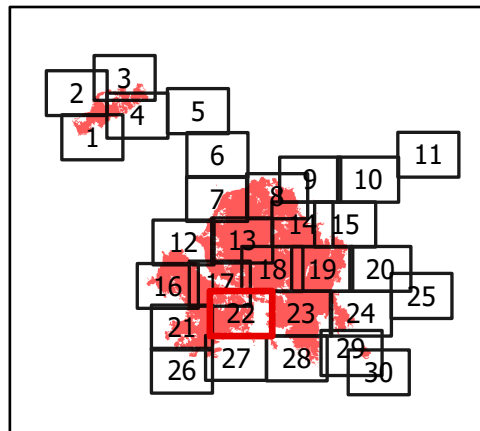
River Complex

CA-KNF-006385
8/27/21 07:00

90,929 acres
IR updated 8/27/21 12:00

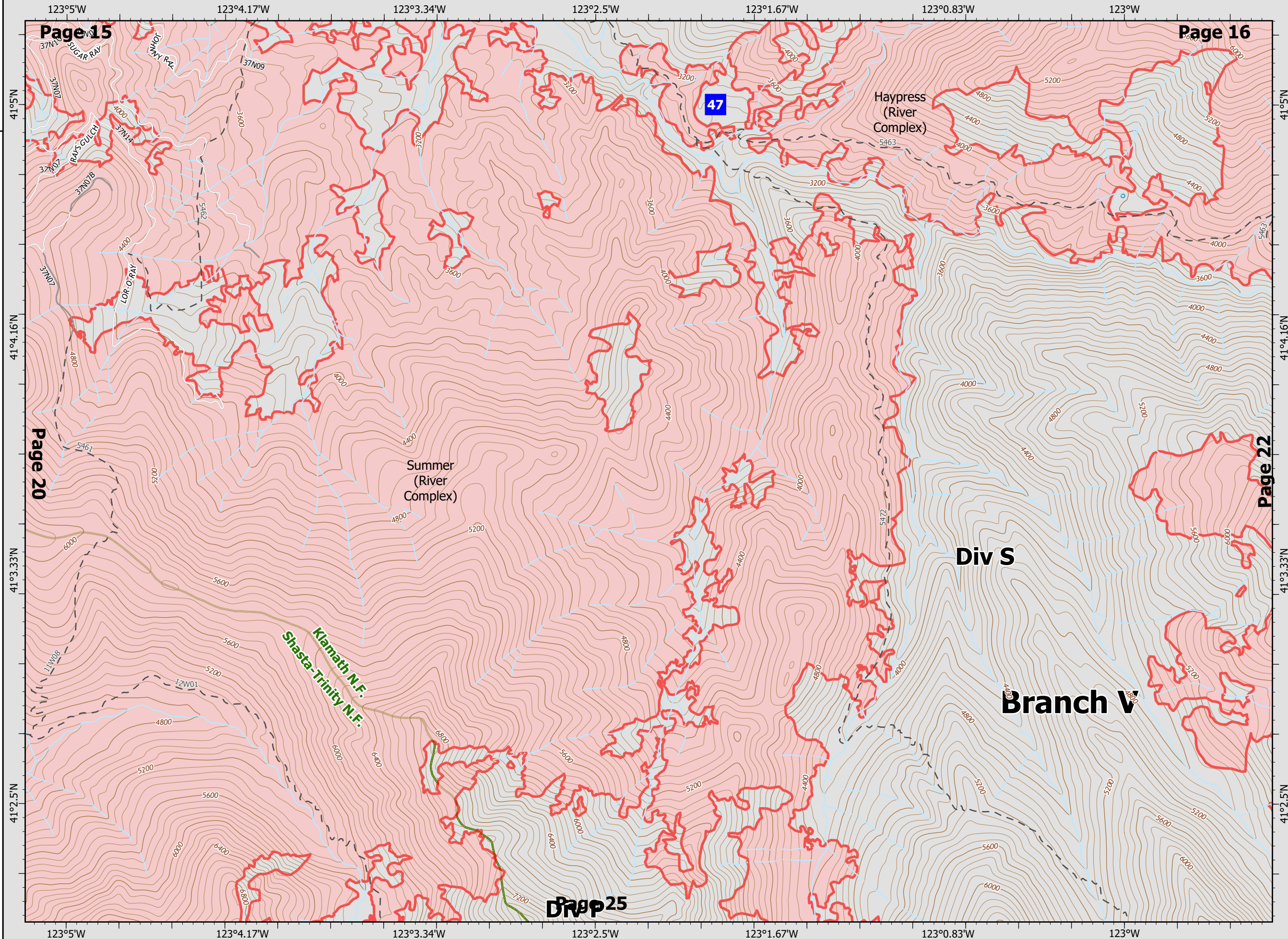
- Drop Point
- Trail
- Decommissioned
- Dirt
- Gravel Or Dirt
- Wildfire Daily Fire Perimeter
- National Forest Boundary

BRANCH V
DIV S
Page 22 of 30



0 0.13 0.25 0.5 Miles

Datum: North American 1983



Page 15

Page 16

Page 20

Page 22

Drop 25

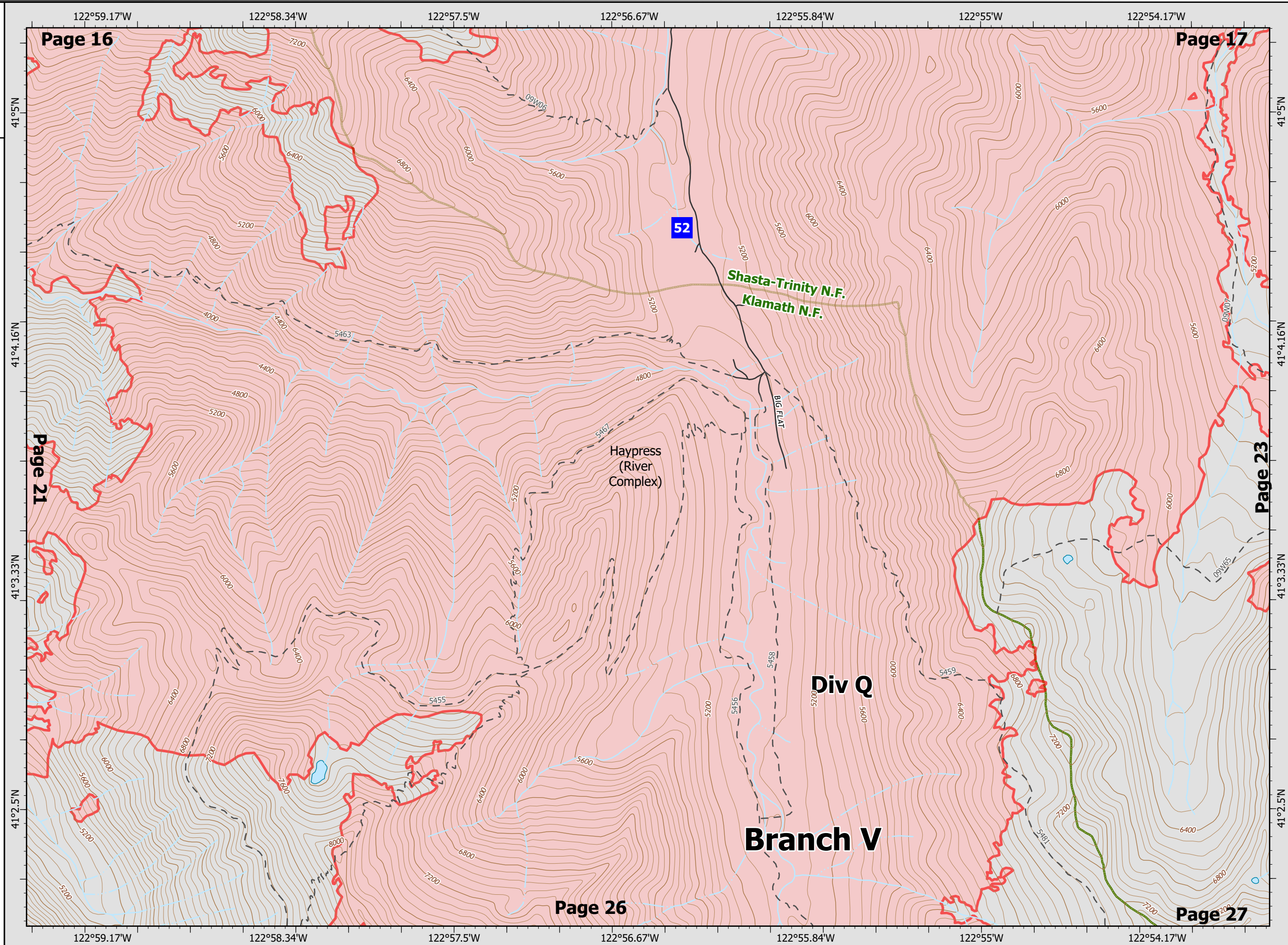
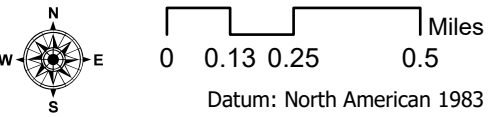
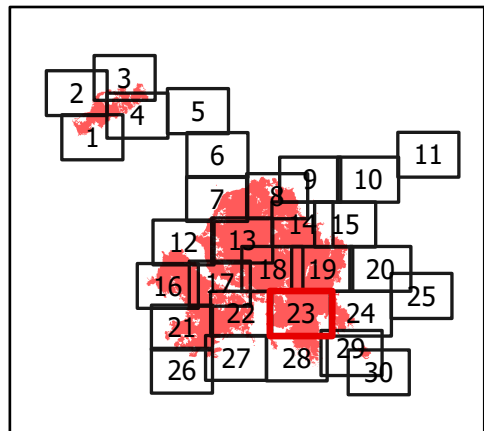
River Complex

CA-KNF-006385
8/27/21 07:00

90,929 acres
IR updated 8/27/21 12:00

- Drop Point
- Trail
- Gravel Or Dirt
- Wildfire Daily Fire Perimeter
- National Forest Boundary

BRANCH V
DIV S & Q
Page 23 of 30



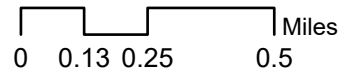
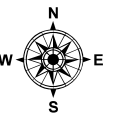
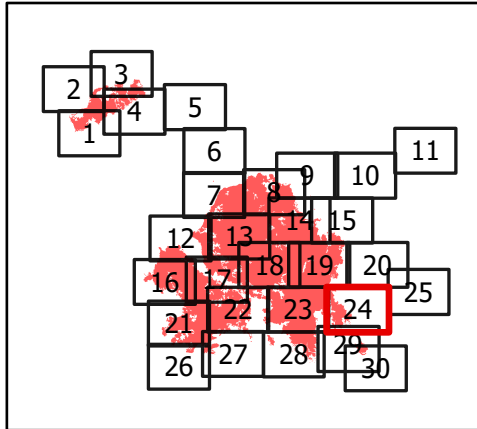
River Complex

CA-KNF-006385
8/27/21 07:00

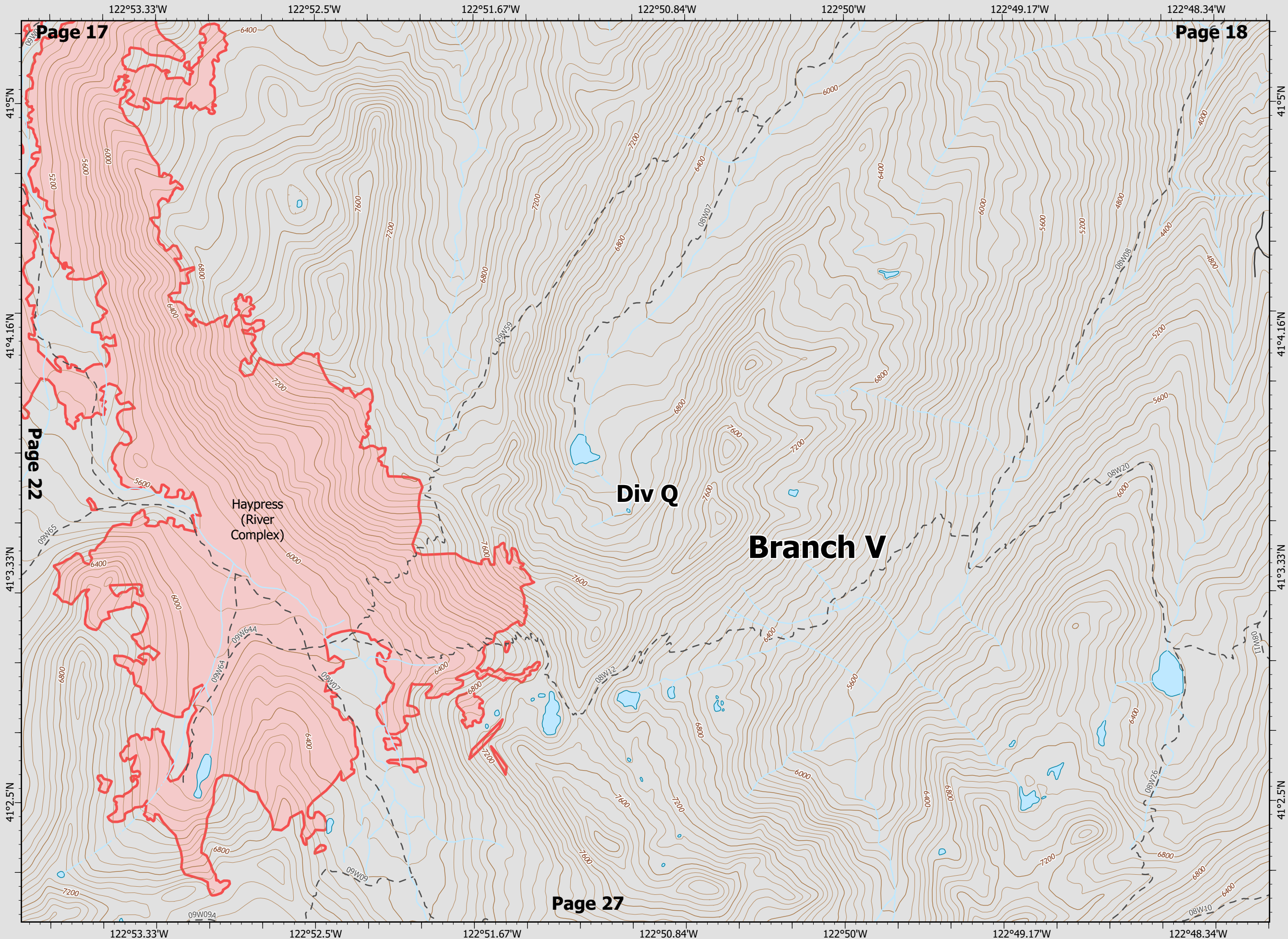
90,929 acres
IR updated 8/27/21 12:00

- Trail
- Gravel Or Dirt
- Wildfire Daily Fire Perimeter
- National Forest Boundary

BRANCH V DIV Q Page 24 of 30







Datum: North American 1983



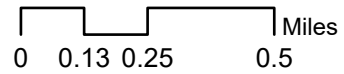
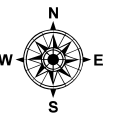
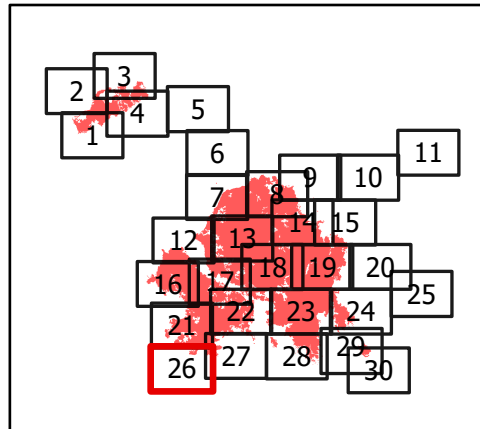
River Complex

CA-KNF-006385
8/27/21 07:00

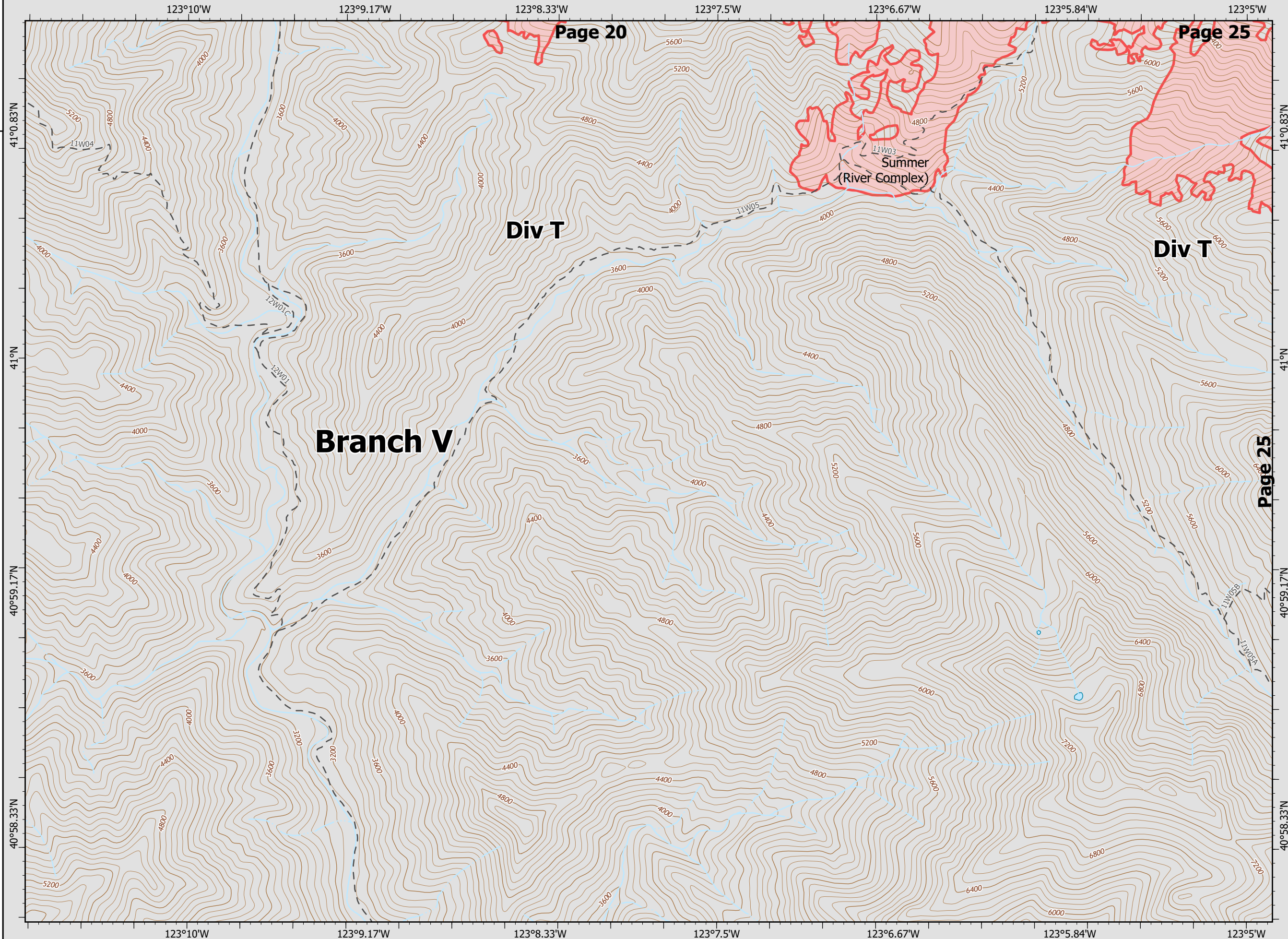
90,929 acres
IR updated 8/27/21 12:00

-  Division Break
-  Trail
-  Wildfire Daily Fire Perimeter
-  National Forest Boundary

**BRANCH V
DIV T
Page 26 of 30**







Datum: North American 1983



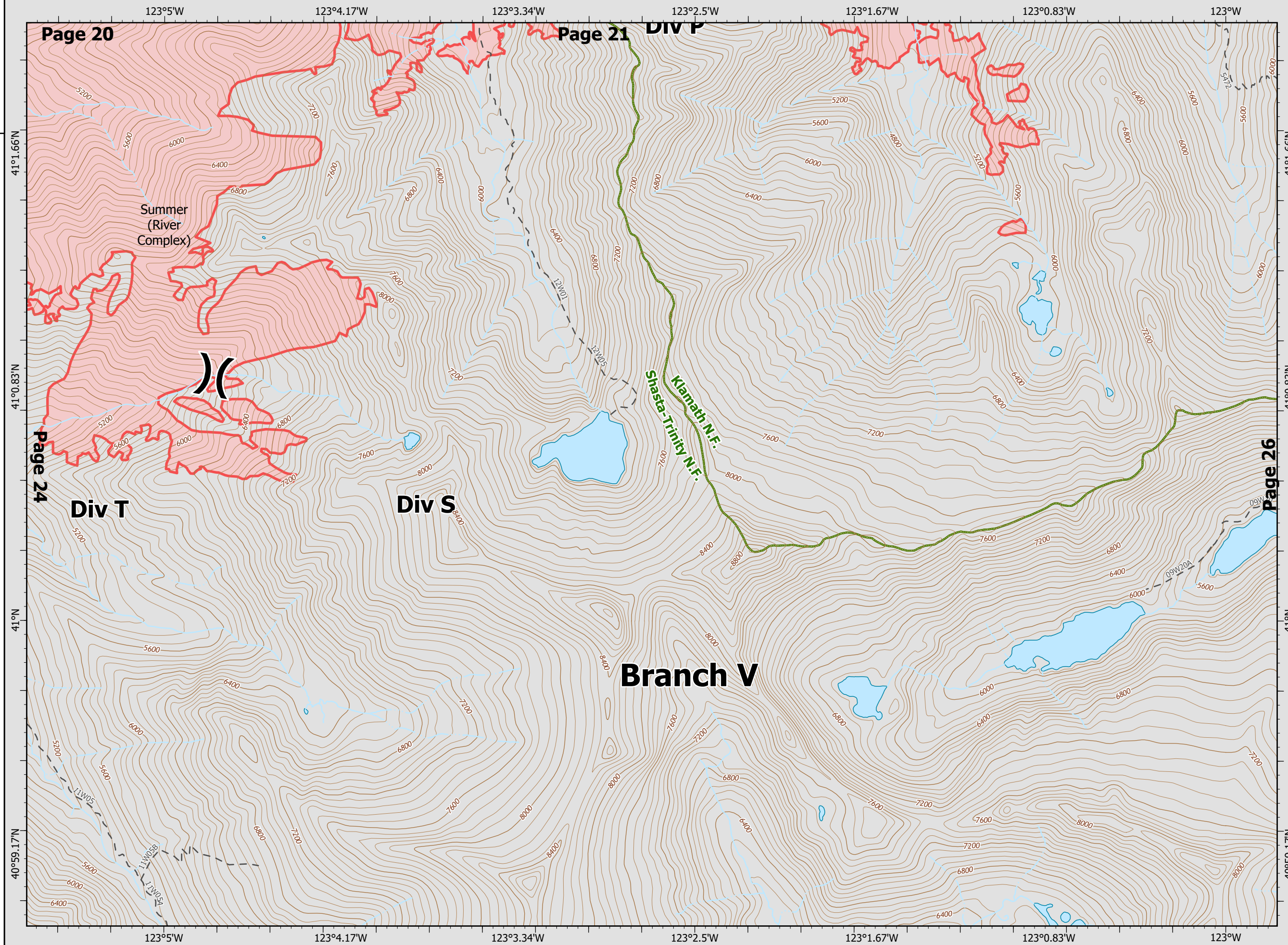
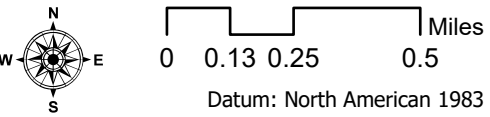
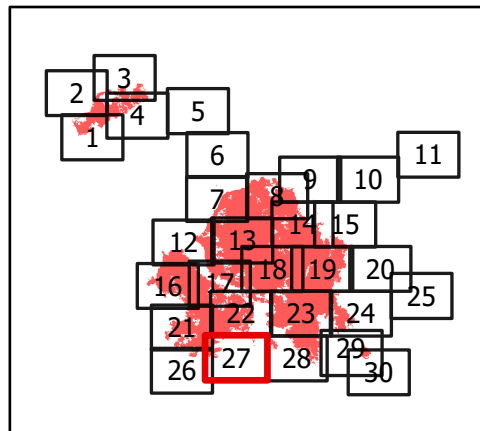
River Complex

CA-KNF-006385
8/27/21 07:00

90,929 acres
IR updated 8/27/21 12:00

-  Division Break
-  Trail
-  Wildfire Daily Fire Perimeter
-  National Forest Boundary





BRANCH V
DIV S & T
Page 27 of 30



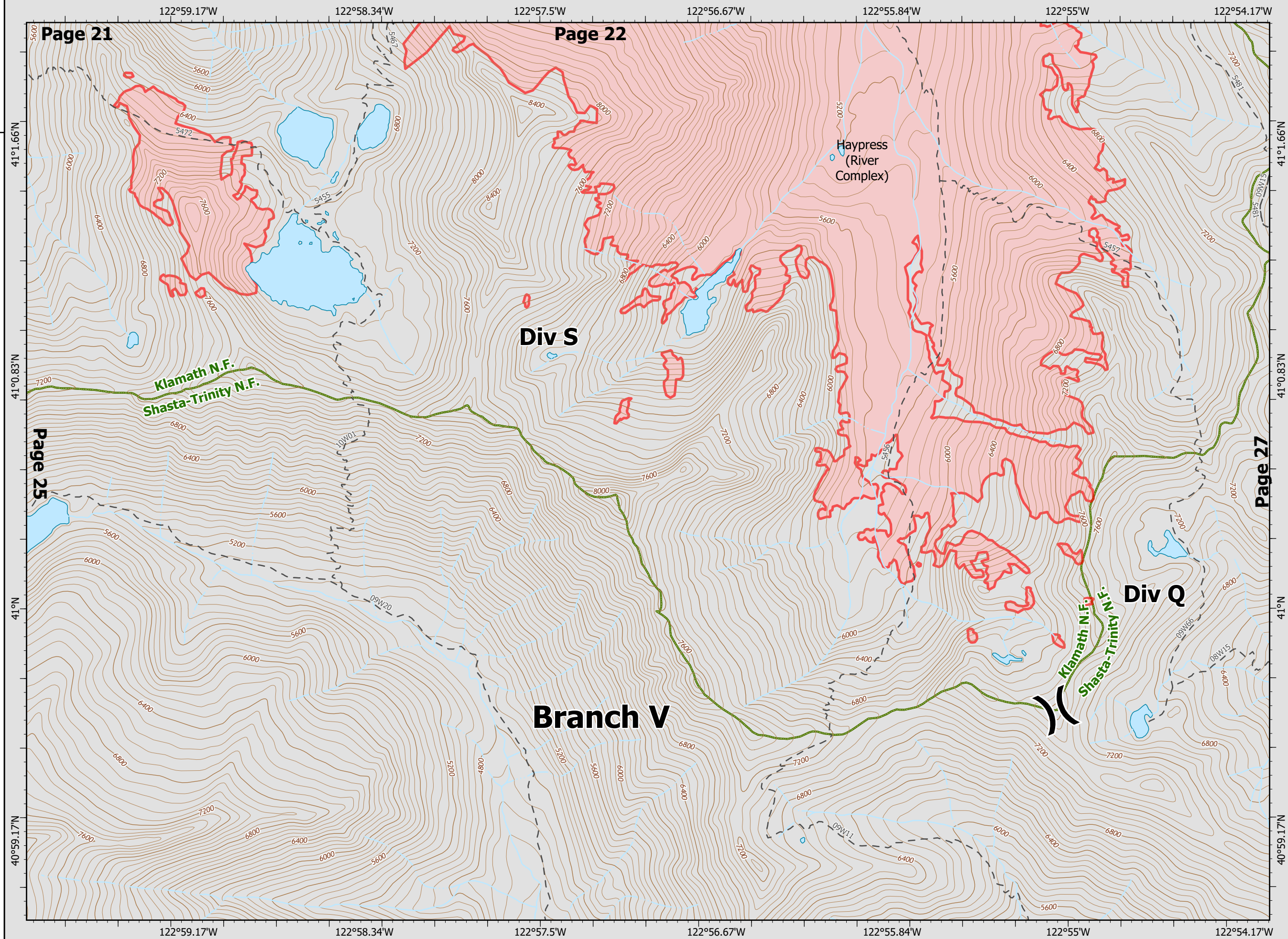
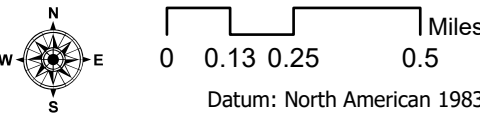
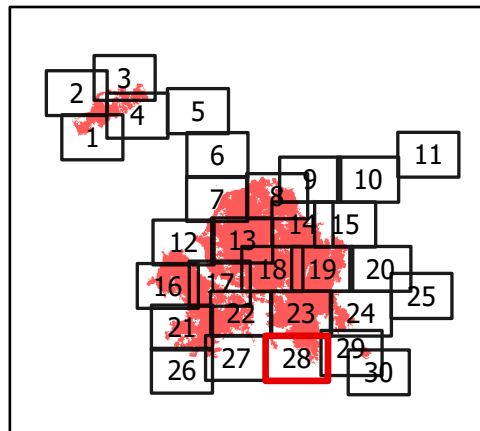
River Complex

CA-KNF-006385
8/27/21 07:00

90,929 acres
IR updated 8/27/21 12:00

-  Division Break
-  Trail
-  Wildfire Daily Fire Perimeter
-  National Forest Boundary

**BRANCH V
DIV Q & S
Page 28 of 30**



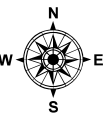
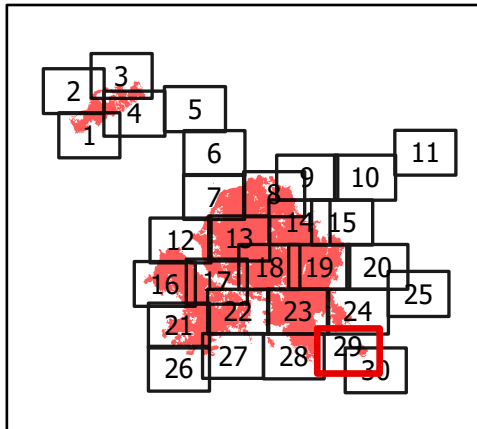
River Complex

CA-KNF-006385
8/27/21 07:00

90,929 acres
IR updated 8/27/21 12:00

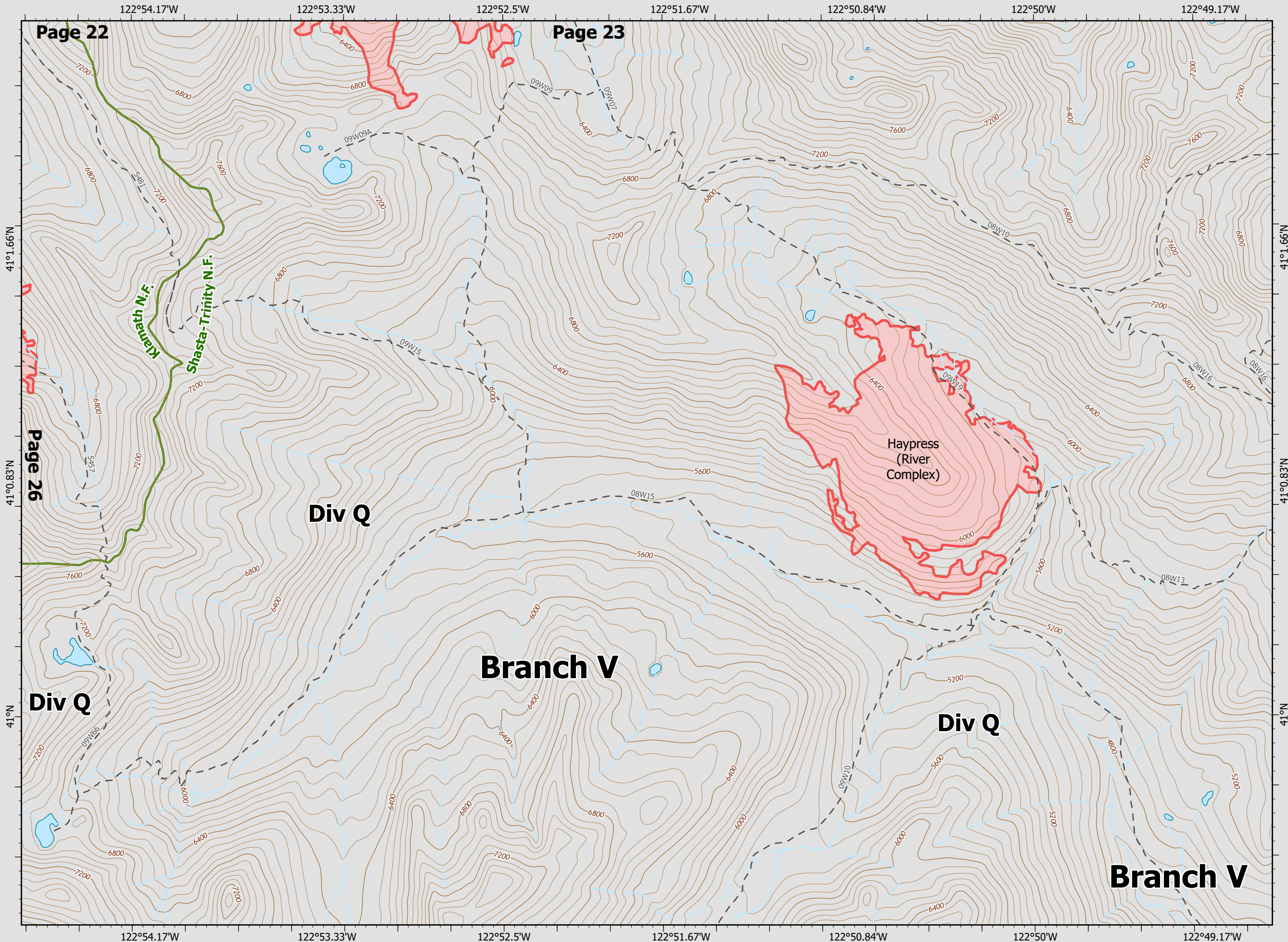
- Trail
- Wildfire Daily Fire Perimeter
- National Forest Boundary

BRANCH V
DIV Q
Page 29 of 30



0 0.13 0.25 0.5 Miles






Datum: North American 1983



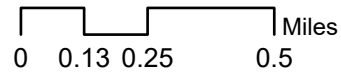
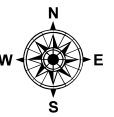
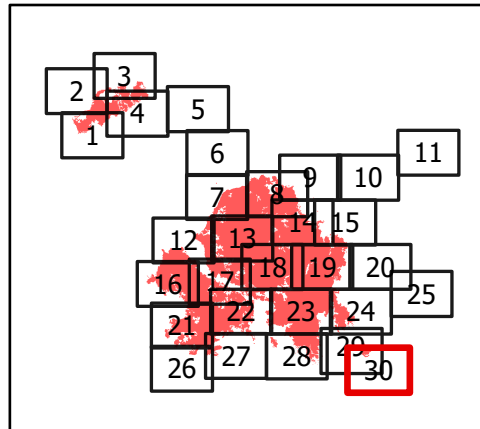
River Complex

CA-KNF-006385
8/27/21 07:00

90,929 acres
IR updated 8/27/21 12:00

-  Drop Point
-  Trail
-  Gravel Or Dirt
-  Wildfire Daily Fire Perimeter
-  Private Timberland
-  National Forest Boundary

**BRANCH V
DIV Q
Page 30 of 30**



Datum: North American 1983

